

FEMA National Watch Center

Daily Operations Briefing

Sunday, May 14, 2023

8:30 a.m. ET



FEMA

National Current Ops / Monitoring

New Significant Incidents / Ongoing Ops

- No significant incidents / operations

Hazard Monitoring

- Heavy Rainfall/Flash Flooding – Central/Southern Plains and Middle Mississippi to Ohio Valley
- Severe Thunderstorms– Middle Mississippi to Ohio Valley

Disaster Declaration Activity

- No new declaration activity

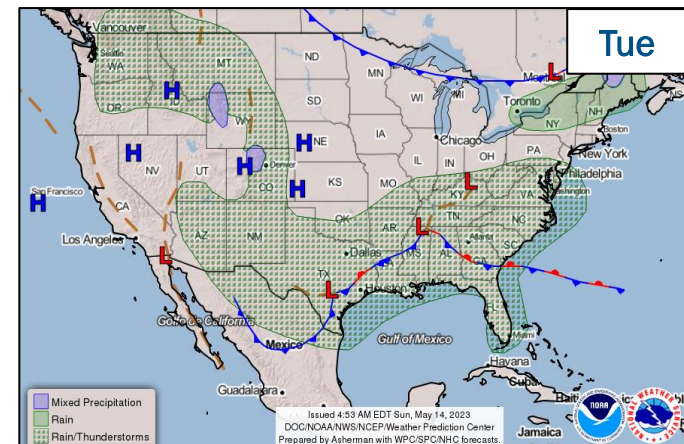
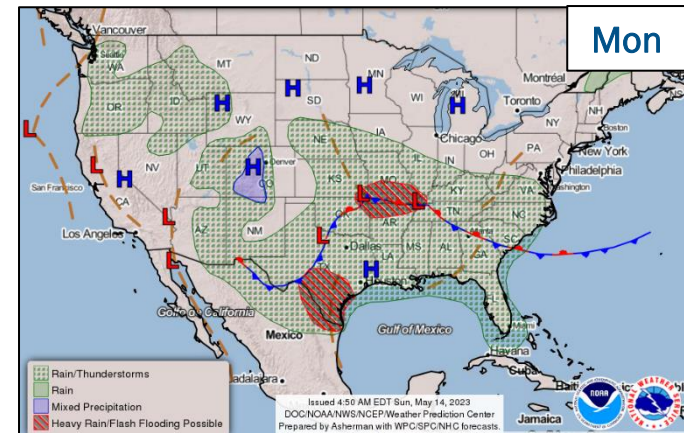
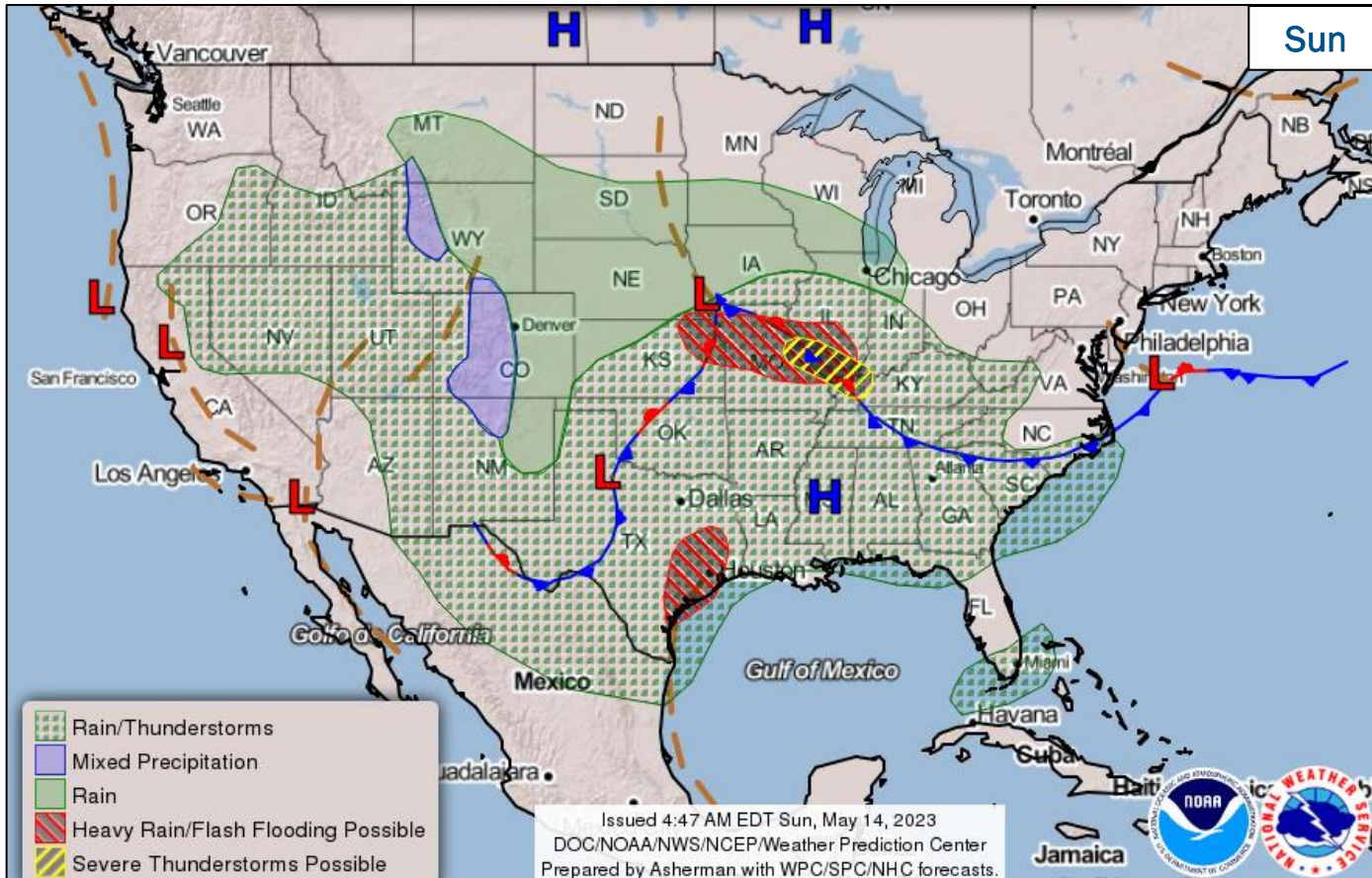
Event Monitoring

- No significant events



FEMA

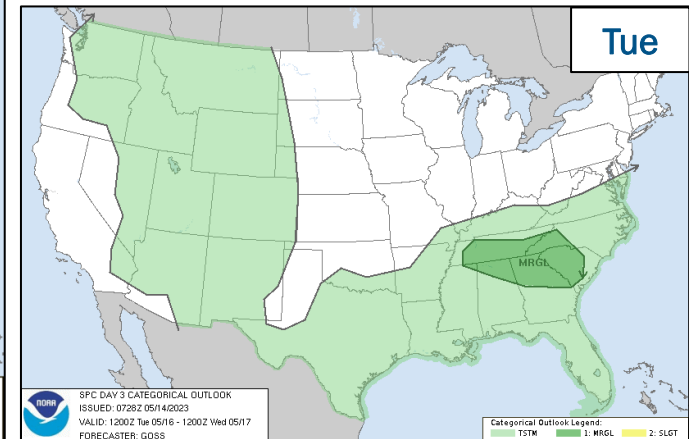
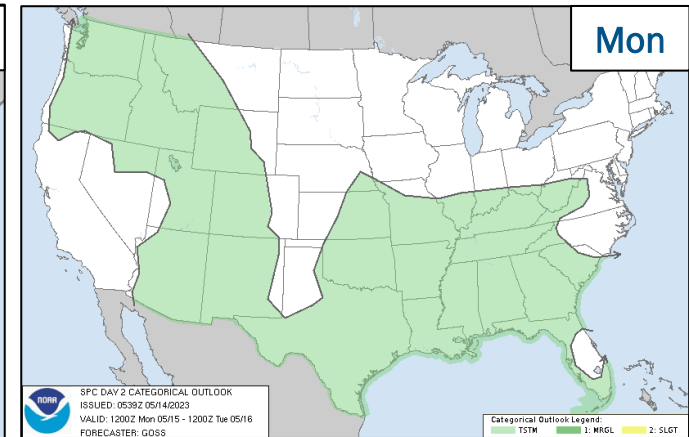
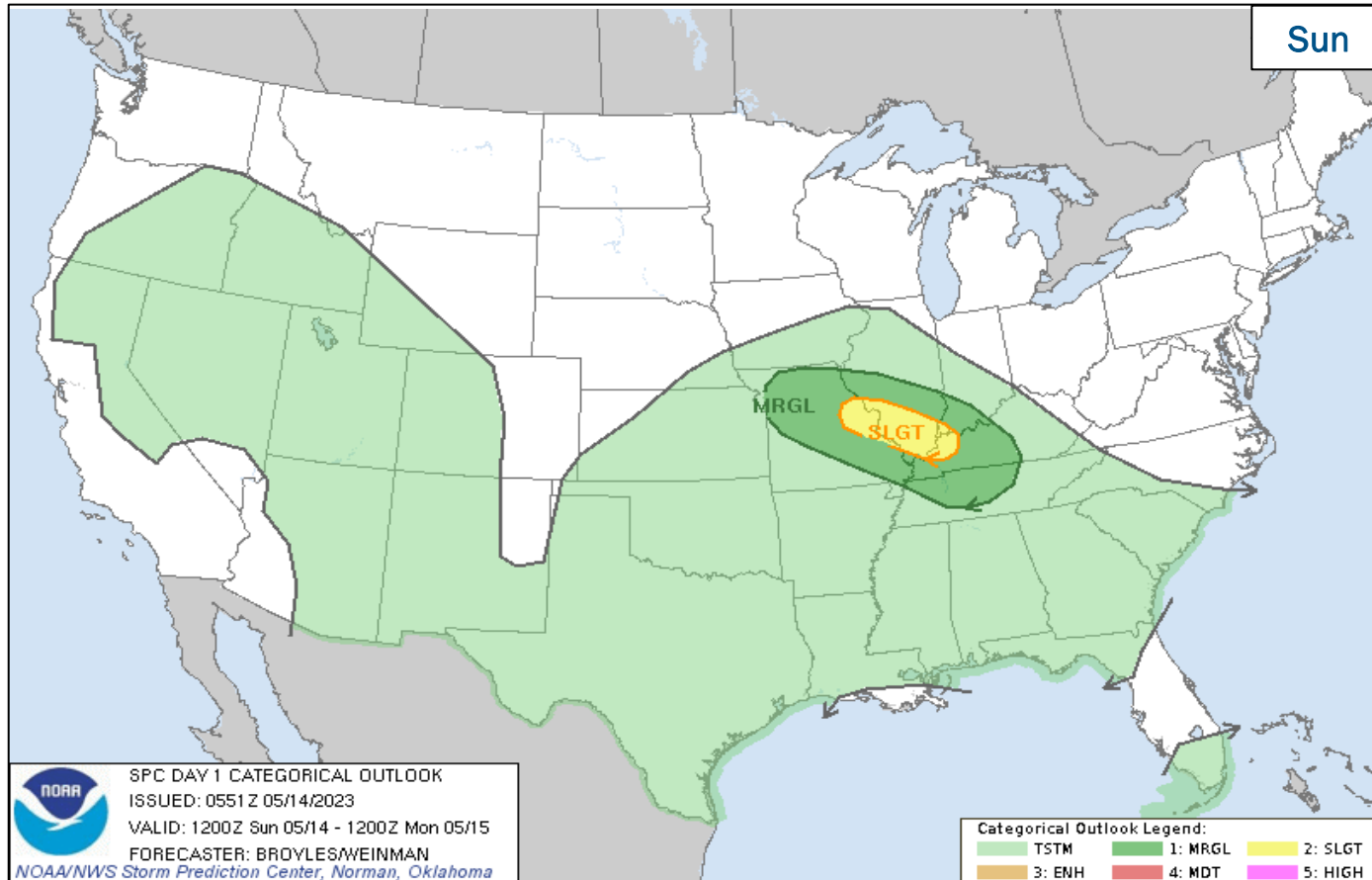
National Weather Forecast



FEMA

National Watch Center

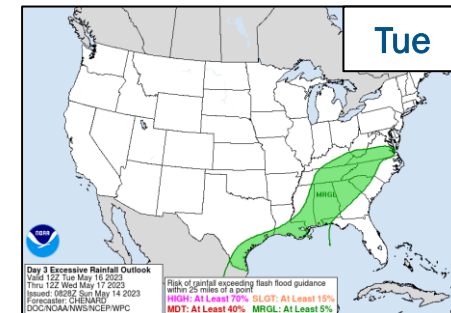
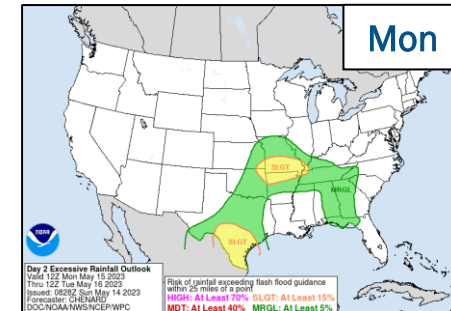
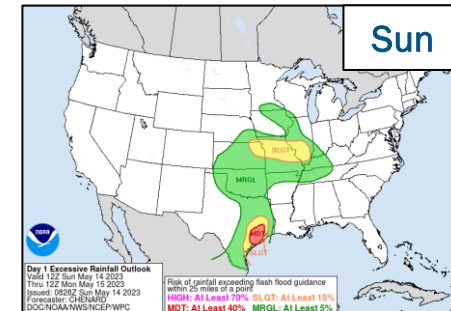
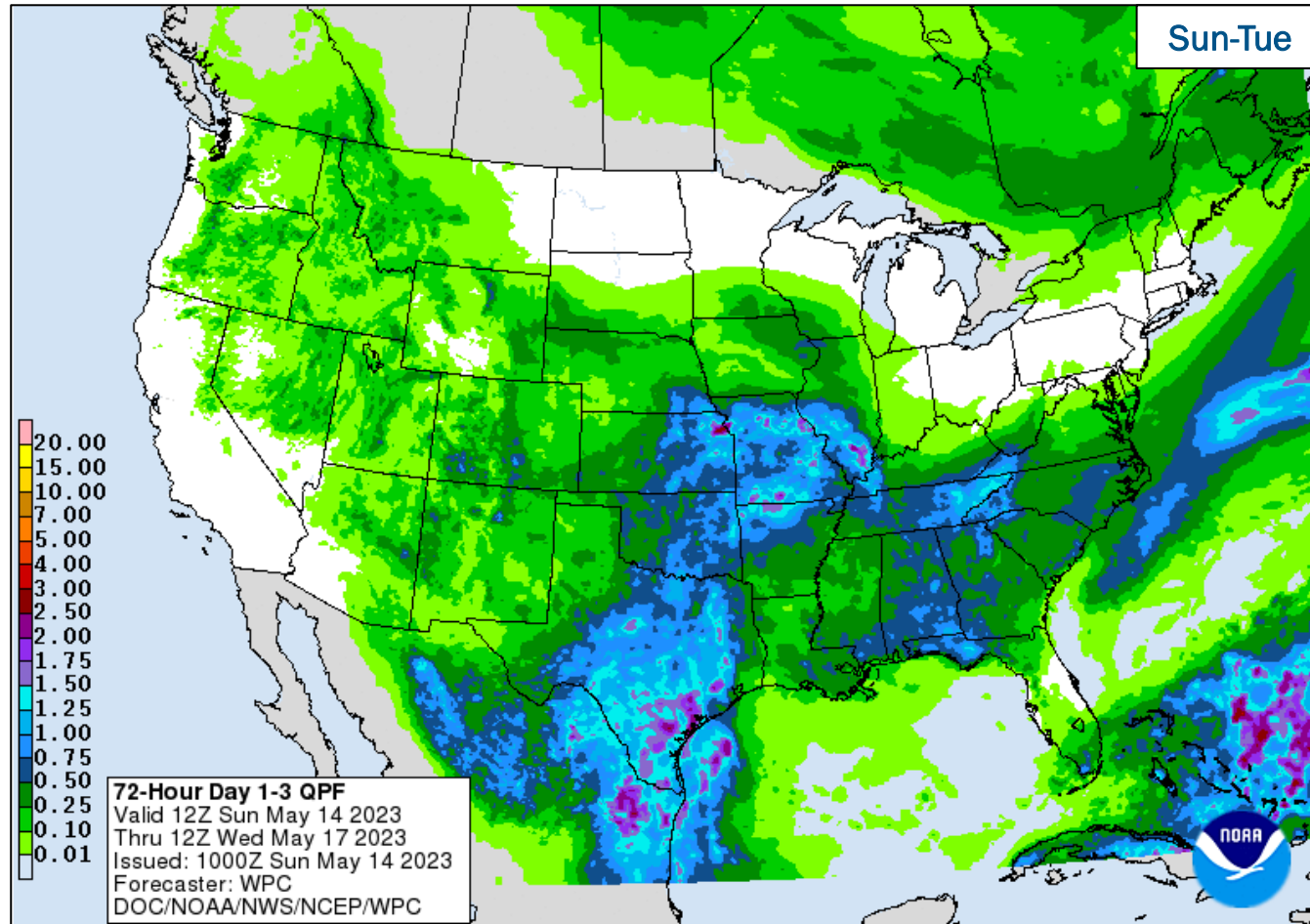
Severe Weather Outlook



FEMA

National Watch Center

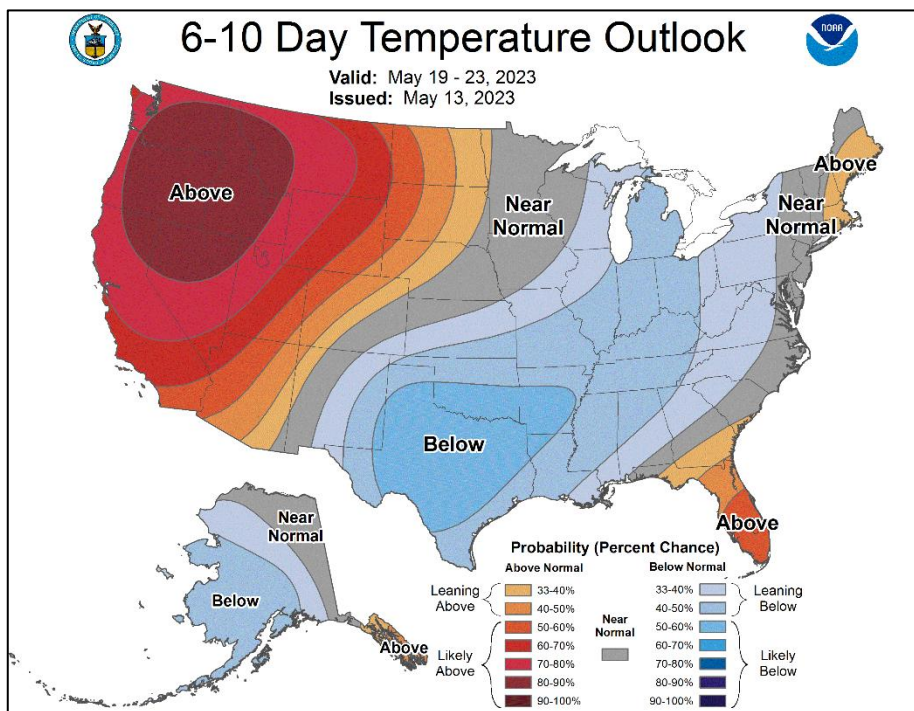
Precipitation & Excessive Rainfall



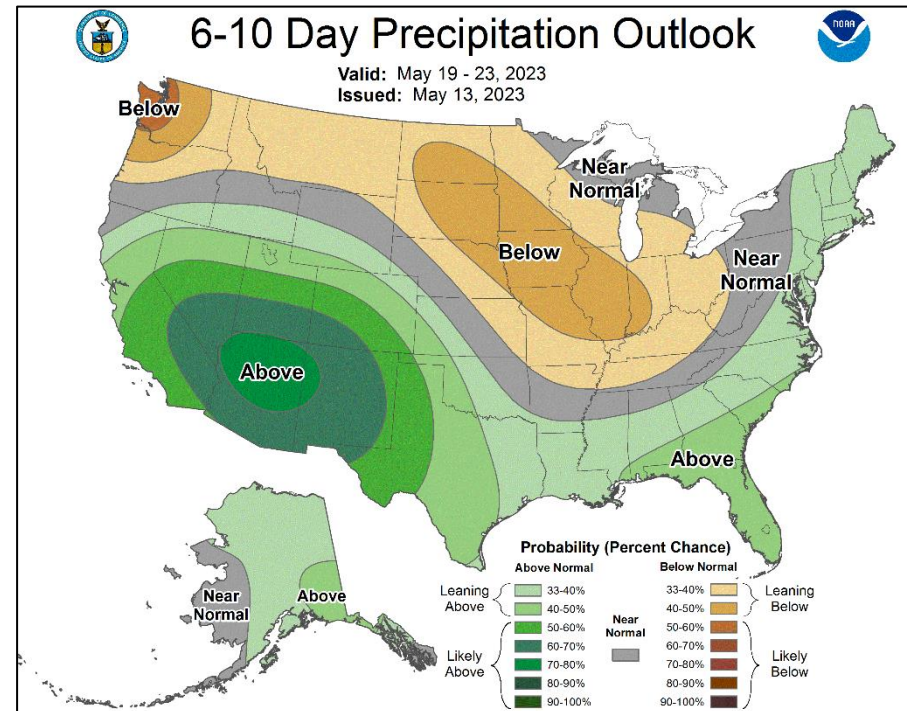
FEMA

National Watch Center

Long Range Outlooks – May 19-23



6-10 Day Temperature Probability



6-10 Day Precipitation Probability



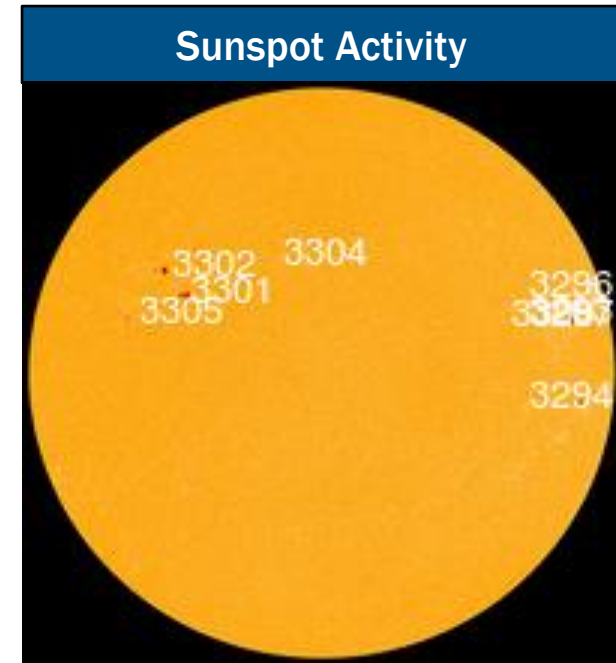
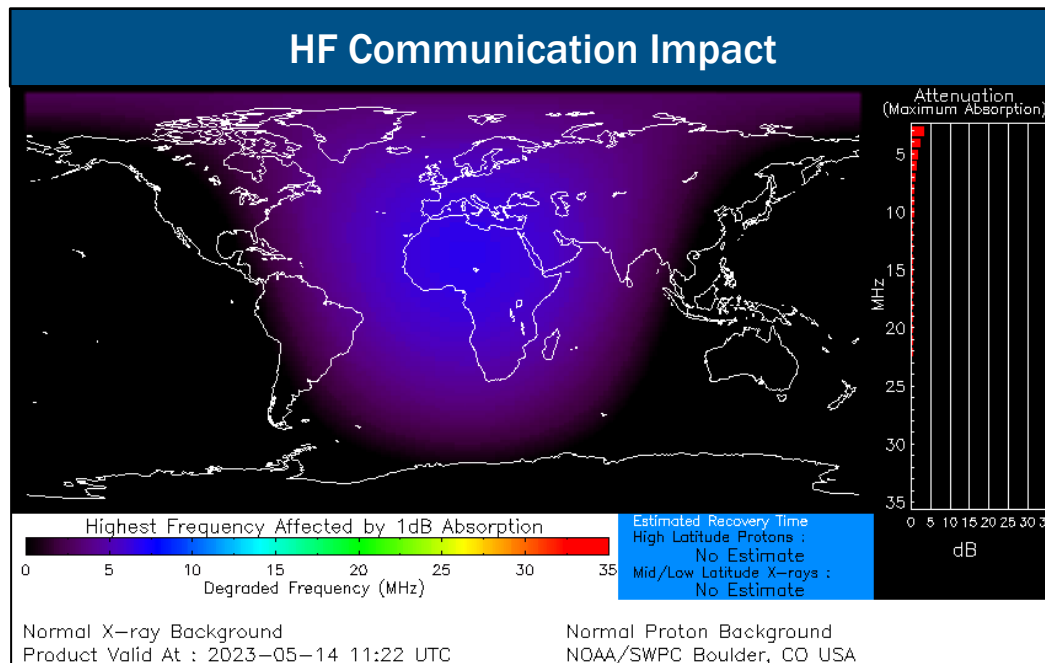
FEMA

National Watch Center

Space Weather Outlook

Minor	Space Weather Activity	Geomagnetic Storms	Solar Radiation	Radio Blackouts
Past 24 Hours	None	None	None	None
Next 24 Hours	None	None	None	None

For further information on NOAA Space Weather Scales refer to: <http://www.swpc.noaa.gov/noaa-scales-explanation>
 For further information on Sunspot Activity refer to: <https://www.swpc.noaa.gov/phenomena/sunspotssolar-cycle>



FEMA

FEMA Common Operating Picture

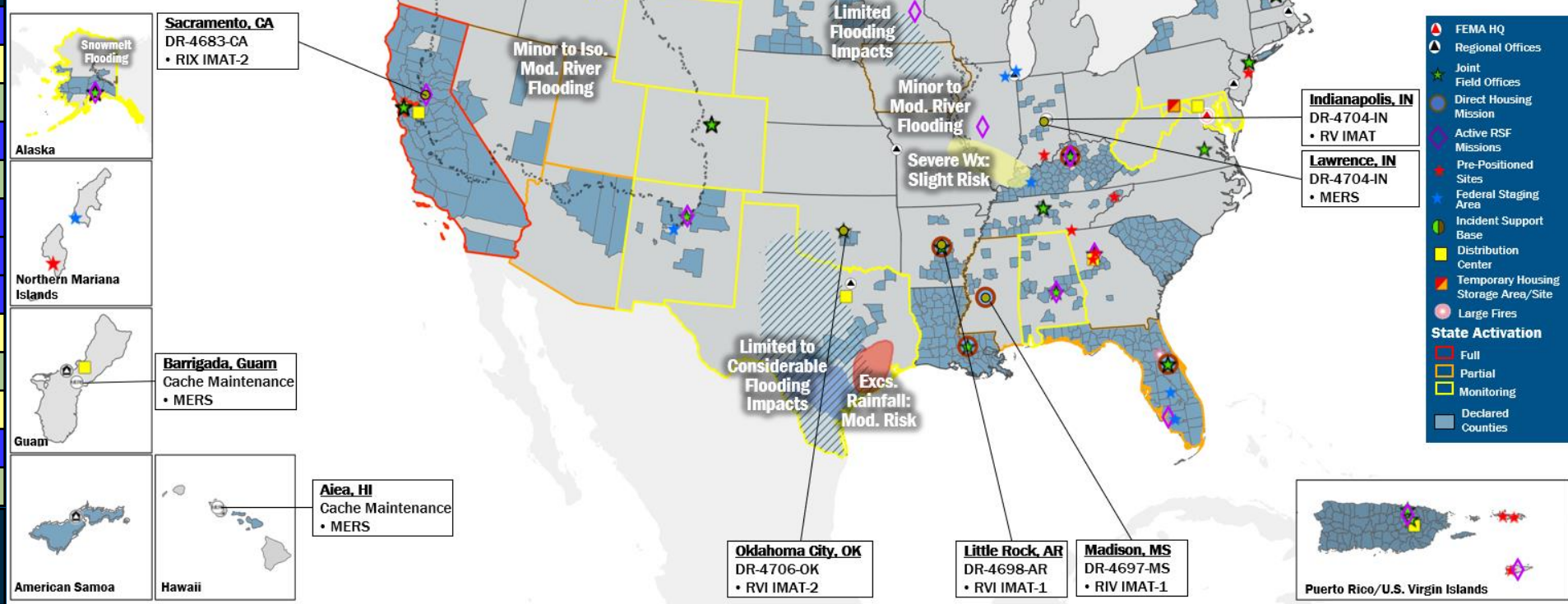
13 + **8** + **59** + **4** + **9** + **12**
 Joint Field Offices Virtual Joint Field Offices Supporting Major Disasters Emergency Declarations Direct Housing Missions RSF-Supported Disasters

Sunday
 May 14, 2023
 8:30 a.m. ET

FEMA HQ	
NWC	NRCC
Monitoring	Rostered
FEMA REGIONS	
Watch	RRCC
Monitoring	I Rostered
Monitoring	II Rostered
Monitoring	III Rostered
Monitoring	IV Rostered
Monitoring	V Rostered
Monitoring	VI Rostered
Enhanced	VIII Rostered
Monitoring	IX Rostered
Monitoring	X Rostered
Notes:	
RWC/RRCC: • RVIII RWC: Day shift (Flooding)	State EOCs: • AL/MS: Severe Weather • FL: TC lan • AK/CA/IA/MT/NV/UT: Flooding • TX/UT: Ongoing Operations • NM: Fire Weather • CO: Avian Influenza, Public Health Support, and Suncor Refinery • AZ/CO: SW Border Coordination • WY: Winter Weather Impacts • CA/DC/MD/WV: COVID Support
Surge Capacity Force	
Rostered 7,318	Deployed 0

N-IMATs	
2-4 Teams Available	
Red	
White	
Blue	
Gold	
R-IMATs	
≥ 7 Teams Available	
I	ME
II	Training
III	2
IV-1	MS
IV-2	
V	IN
VI-1	AR
VI-2	OK
VII	Training/Exercise
VIII	
IX-1	Exercise
IX-2	CA
X	1

REGIONAL BREAKDOWN			
	JFO/VJFO	DR	EM
I	2/0	6	0
II	0/3	3	1
III	1/0	1	0
IV	6/1	15	2
V	0/0	1	0
VI	3/1	6	0
VII	0/0	0	0
VIII	0/1	5	0
IX	0/1	12	1
X	1/1	10	0



IM Workforce

13,443 (+1) Assigned
 4,428 (-8) Unavailable
 5,734 (-53) Deployed

24% / 3,281 (+62) Available

IM Cadre Availability ≤ 25% Availability

Civil Rights: 15% (21/137); Disaster Field Training Operations: 22% (20/93); Disability Integration: 2% (1/58); External Affairs: 23% (115/496); Environmental Planning and Historic Preservation: 15% (124/823); Field Leadership: 10% (14/136); Hazard Mitigation: 12% (147/1,226); Human Resources: 10% (17/162); Interagency Recovery Coordination: 14% (43/304); Information Technology: 23% (139/610); Logistics: 23% (342/1,474); Operations: 13% (45/350); Public Assistance: 6% (138/2,182); Planning: 9% (39/444); Safety: 8% (6/79); Security: 12% (17/142)

MERS

≥ 66%

36 Assigned
 0 Unavailable
 0 Deployed

36 Available

US&R

≥ 66%

28 Assigned
 2 Unavailable
 0 Deployed

26 Available

FCO

≤ 1 Type I

48 Assigned
 8 Unavailable
 33 (25 FCOR) Deployed

7 Available

Joint Preliminary Damage Assessments

Region	State / Location	Incident	IA	Number of Counties		Start - End
			PA	Requested	Complete	
II	NY	Severe Winter Storm Dec 23-25	IA	0	0	N/A
			PA	7	5	1/24 - TBD
V	MI	Flooding Apr 10	IA	0	0	N/A
			PA	8	0	5/22 - TBD
	IN	Flooding, Severe Storms, Straight-line Winds, and Tornadoes Mar 31 - Apr 1	IA	0	0	N/A
			PA	9	0	5/8 - TBD
	MN	Flooding Apr 11 - 30	IA	0	0	N/A
			PA	28	0	5/15 - TBD
Prairie Island Indian Community		IA	0	0	N/A	
		PA	1	0	5/15 - TBD	
VI	TX	Winter Storm Jan 29 and continuing	IA	0	0	N/A
			PA	31	24	3/6 - TBD



FEMA

Declaration Requests in Process – 4

State / Tribe / Territory – Incident Description	Type	IA	PA	HM	Requested
CNO* – Tornadoes	DR		X	X	Jan 3
SBLI** – Severe Winter Storm and Flooding (Feb)	DR		X	X	Apr 21
SBLI** – Severe Storm and Flooding	DR		X	X	Apr 21
TN – Severe Storms, Straight-Line Winds, and Tornadoes	DR		X	X	Apr 27

*Choctaw Nation of Oklahoma

**Soboba Band of Luiseño Indians



FEMA

Wildfire Summary

Fire Name (Co., ST)	FMAG #	Acres Burned	Percent Contained	Evacuations	Structures (Homes / Other)			Fatalities / Injuries
					Threatened	Damaged	Destroyed	
Las Tusas Wildfire (Mora / San Miguel, NM) FINAL	5465-FM-NM	967	60% (+30)	M: Lifted	H: 0	H: 0	H: 3	0 / 3
				V: 0	O: 0	O: 0	O: 10	

(Evacuations: M = Mandatory / V = Voluntary; Structures: H = Homes and Mixed Commercial/Residential / O = Non-residential Commercial/Other Minor Structures)



FEMA



FEMA

Helping people before, during, and after disasters.



Scan to subscribe to this briefing.