

FEMA National Watch Center

Daily Operations Briefing

Friday, May 12, 2023

8:30 a.m. ET



FEMA

National Current Ops / Monitoring

New Significant Incidents / Ongoing Ops

- No significant incidents / operations

Hazard Monitoring

- Severe Thunderstorms – Central and Southern Plains to the Middle Mississippi Valley
- Heavy Rain / Flash Flooding – The Plains
- Mixed Precipitation – The Rockies

Disaster Declaration Activity

- No new declaration activity

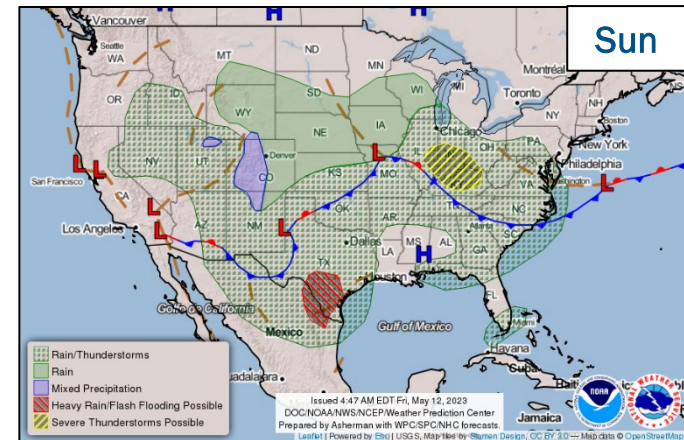
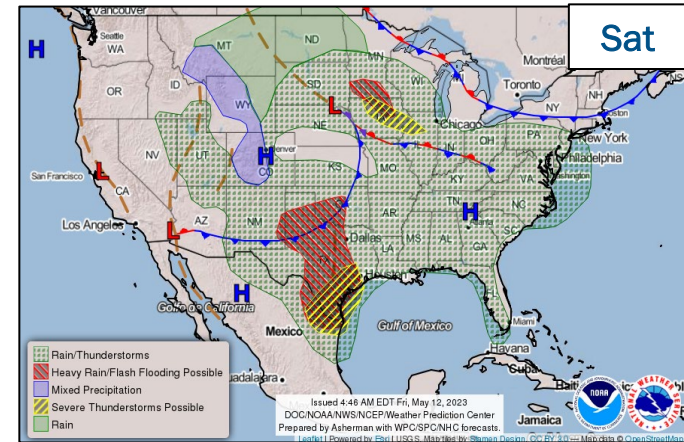
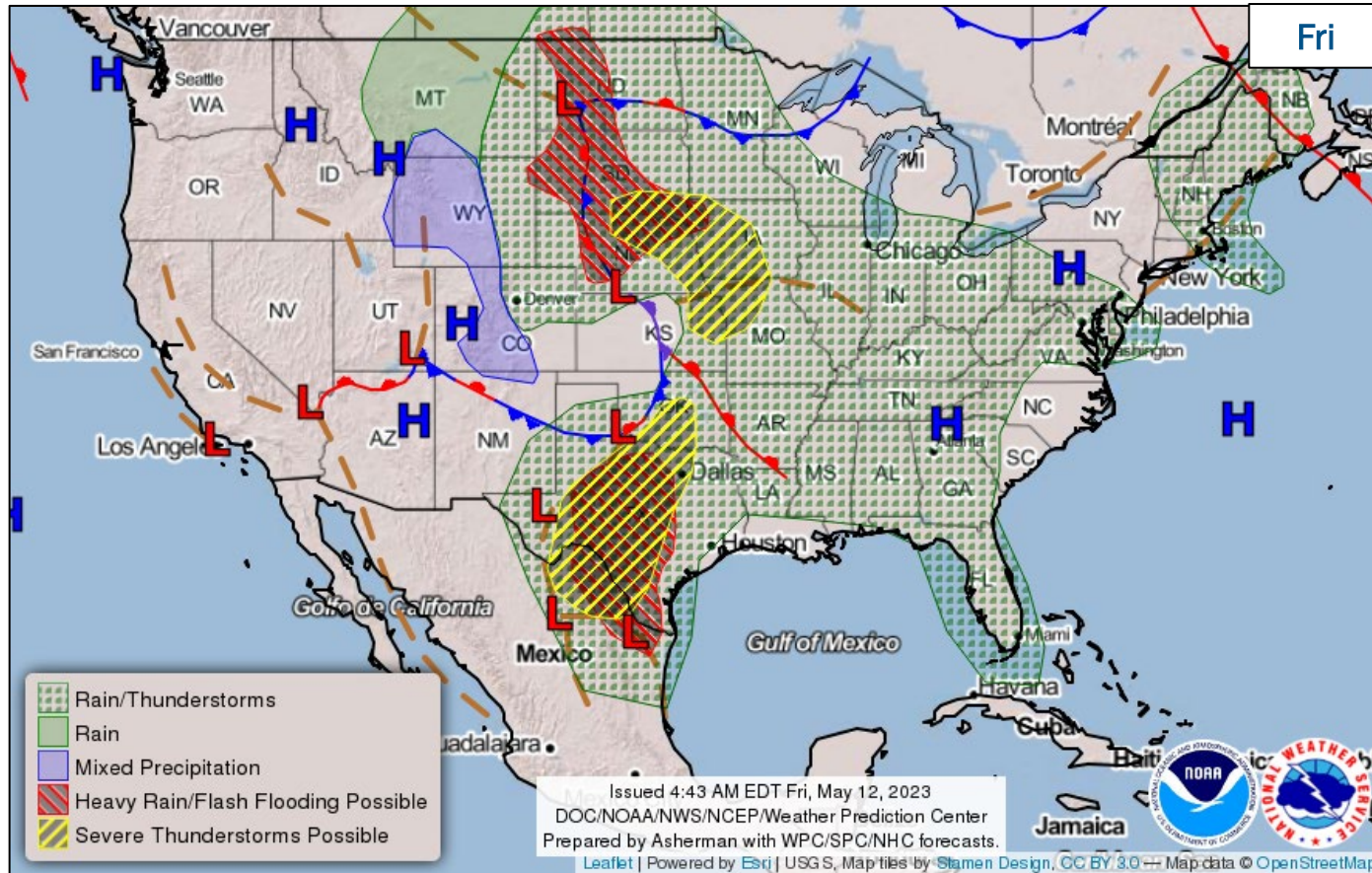
Event Monitoring

- No significant events



FEMA

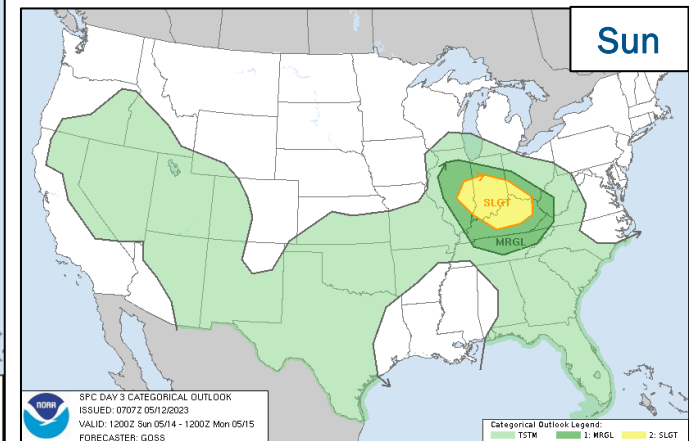
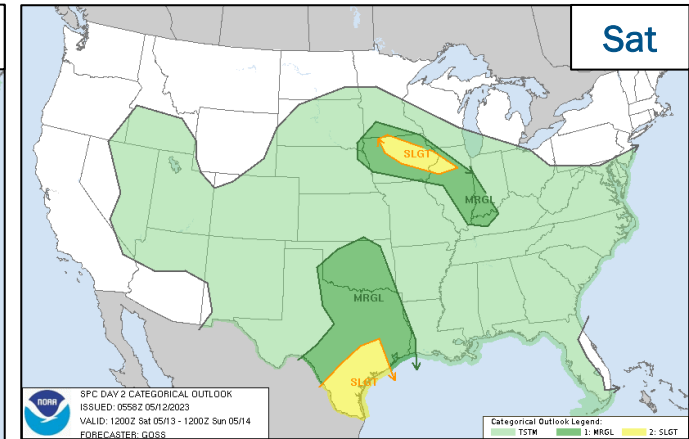
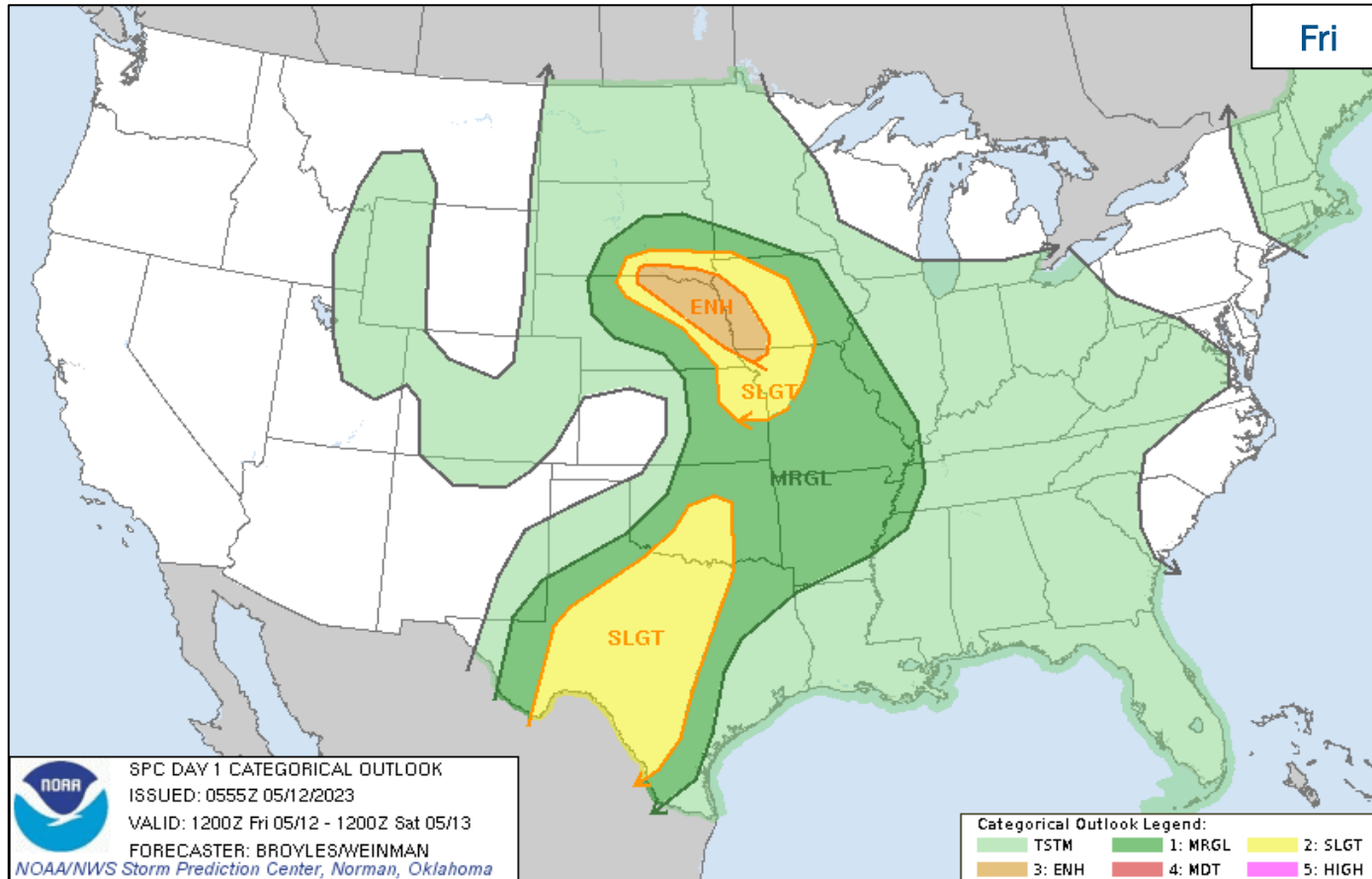
National Weather Forecast



FEMA

National Watch Center

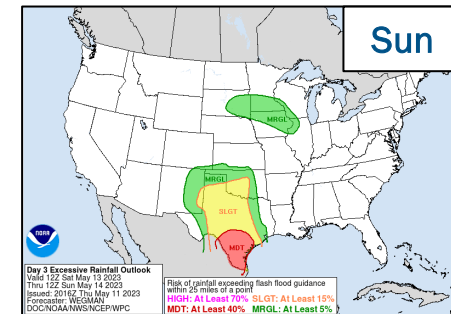
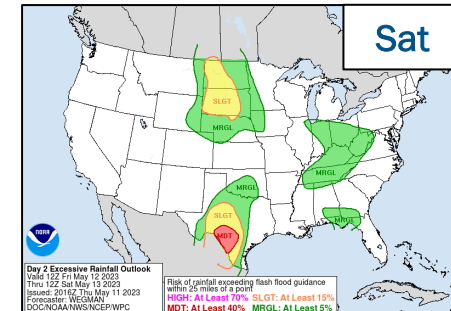
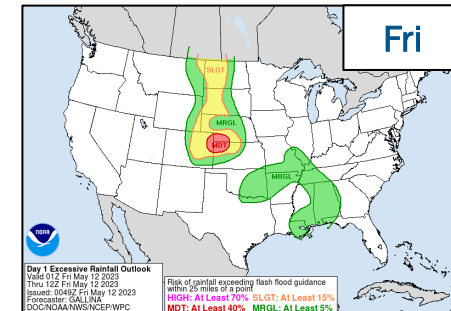
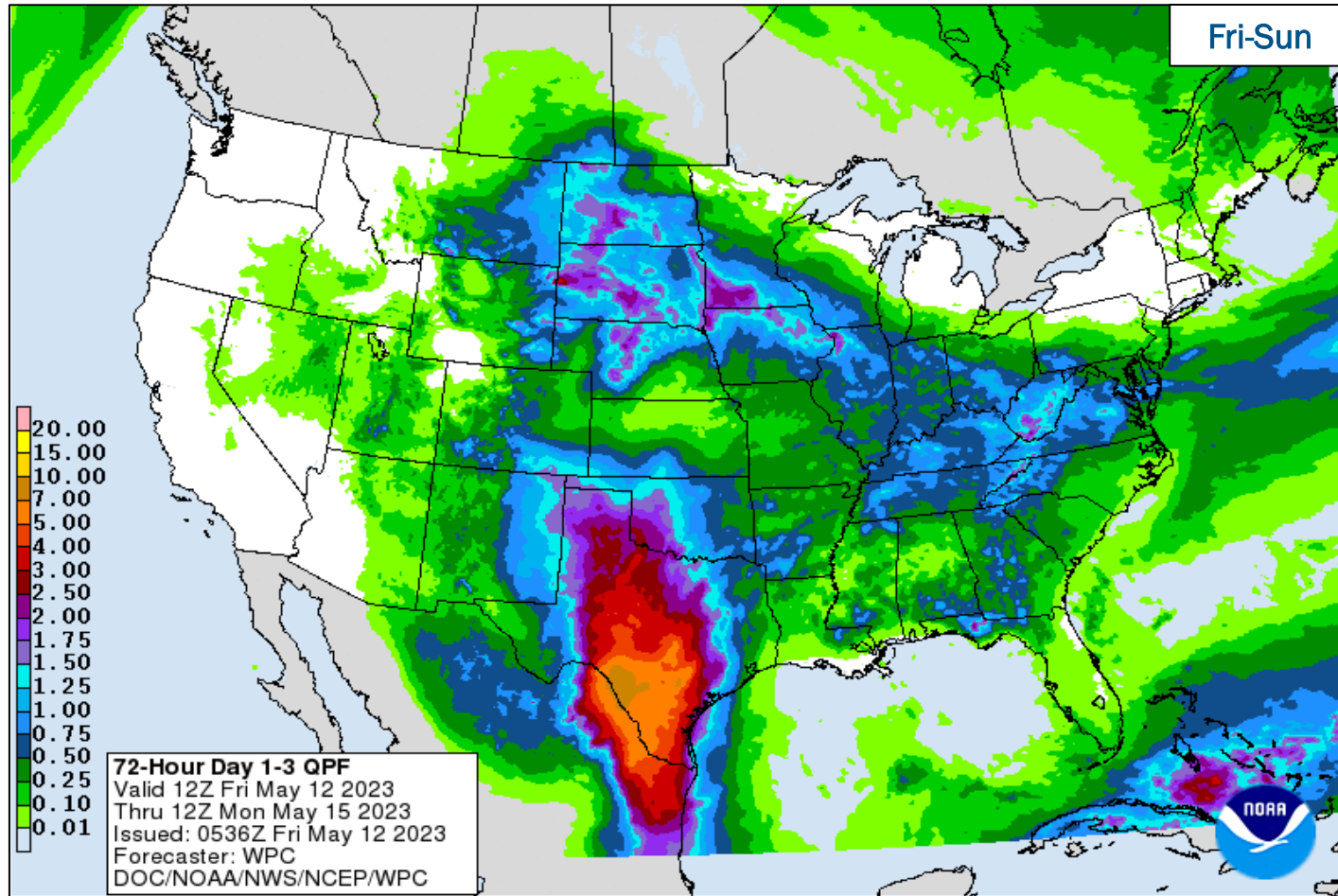
Severe Weather Outlook



FEMA

National Watch Center

Precipitation & Excessive Rainfall



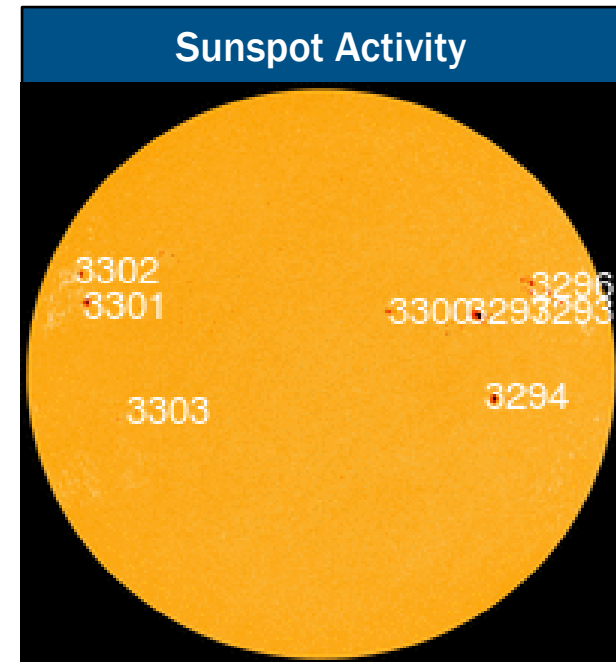
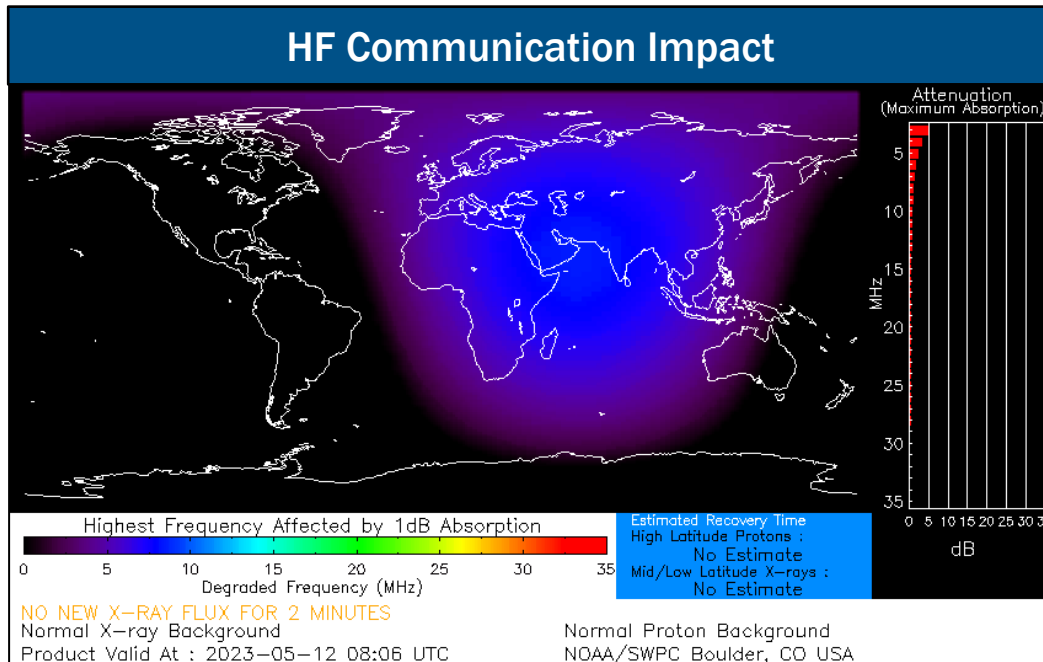
FEMA

National Watch Center

Space Weather Outlook

| Minor | Space Weather Activity | Geomagnetic Storms | Solar Radiation | Radio Blackouts |
|---------------|------------------------|--------------------|-----------------|-----------------|
| Past 24 Hours | Minor | G1 | None | None |
| Next 24 Hours | Moderate | G2 | None | R1 |

For further information on NOAA Space Weather Scales refer to: <http://www.swpc.noaa.gov/noaa-scales-explanation>
 For further information on Sunspot Activity refer to: <https://www.swpc.noaa.gov/phenomena/sunspotssolar-cycle>



FEMA

FEMA Common Operating Picture

14 + 5 Joint Field Offices Virtual Joint Field Offices Supporting
59 + 4 Major Disasters Emergency Declarations
9 Direct Housing Missions
12 RSF-Supported Disasters

Friday
May 12, 2023
8:30 a.m. ET

| FEMA HQ | |
|--|---|
| NWC | NRCC |
| Monitoring | Rostered |
| FEMA REGIONS | |
| Watch | RRCC |
| Monitoring | I Rostered |
| Monitoring | II Rostered |
| Monitoring | III Rostered |
| Monitoring | IV Rostered |
| Monitoring | V Rostered |
| Monitoring | VI Rostered |
| Enhanced | VIII Rostered |
| Monitoring | IX Rostered |
| Monitoring | X Rostered |
| Notes: | |
| RWC/RRCC: • RVIII RWC: Day shift (Flooding) | State EOCs: • AK/AL/MS/OK: Severe Weather • FL: TC Ian • CA/IA/MT/NV/UT: Flooding • TX/UT: Ongoing Operations • CO: Avian Influenza, Public Health Support, and Suncor Refinery • AZ/CO: SW Border Coordination • WY: Winter Weather • CA/DC/MD/WV: COVID Support • NM: Fire Weather |
| Surge Capacity Force | |
| Rostered 7,318 | Deployed 0 |

| N-IMATs | |
|---------------------|-------------------|
| 2-4 Teams Available | |
| Red | |
| White | |
| Blue | |
| Gold | |
| R-IMATs | |
| ≥ 7 Teams Available | |
| I | ME |
| II | Training |
| III | |
| IV-1 | MS |
| IV-2 | Reconstituting |
| V | IN |
| VI-1 | AR |
| VI-2 | OK |
| VII | Training/Exercise |
| VIII | |
| IX-1 | Exercise |
| IX-2 | CA |
| X | 1 |

| REGIONAL BREAKDOWN | | | |
|--------------------|----------|----|----|
| | JFO/VJFO | DR | EM |
| I | 2/0 | 6 | 0 |
| II | 2/1 | 3 | 1 |
| III | 1/0 | 1 | 0 |
| IV | 4/1 | 15 | 2 |
| V | 0/0 | 1 | 0 |
| VI | 3/1 | 6 | 0 |
| VII | 0/0 | 0 | 0 |
| VIII | 0/1 | 5 | 0 |
| IX | 0/1 | 12 | 1 |
| X | 2/0 | 10 | 0 |

Alaska

Northern Mariana Islands

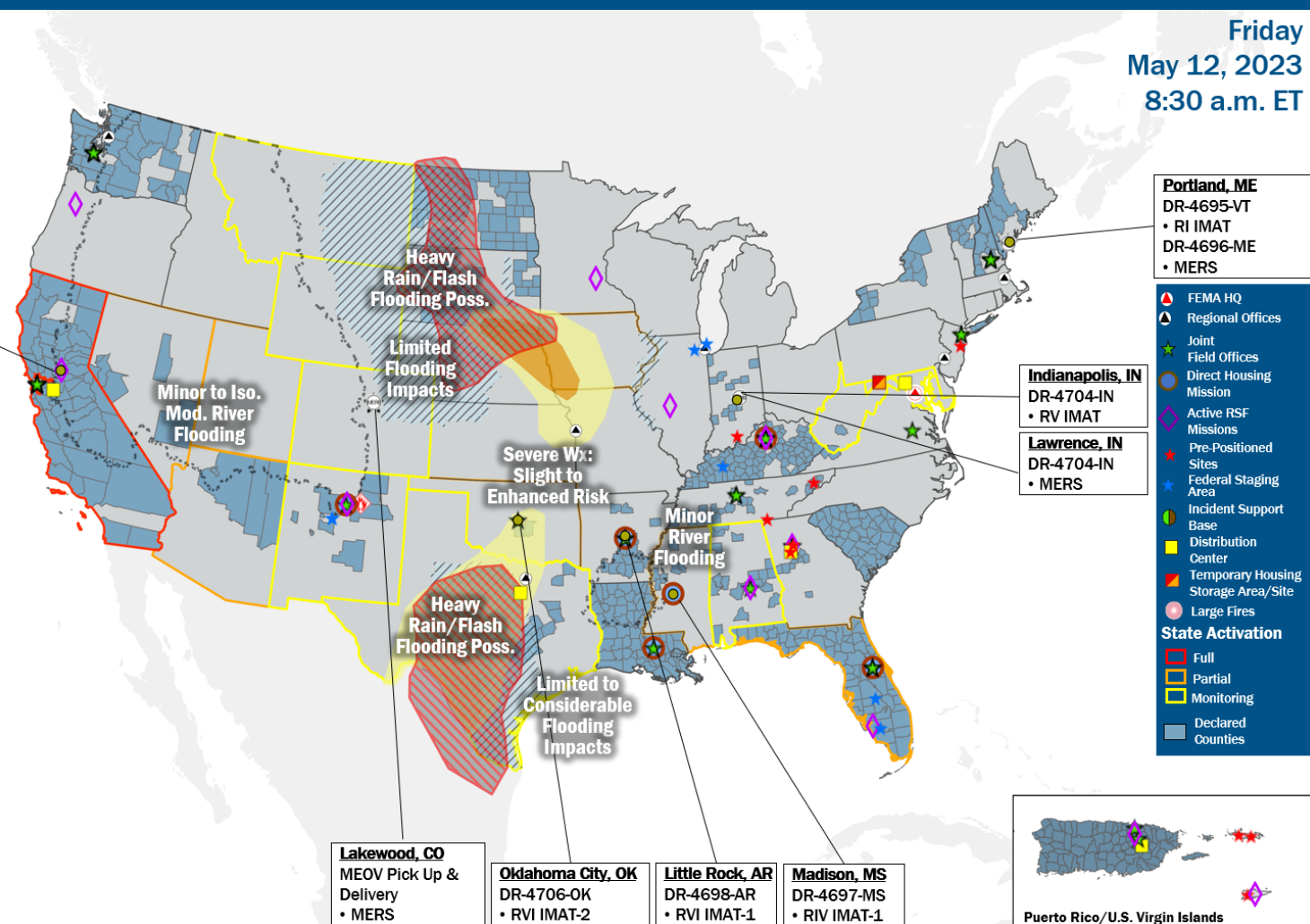
Guam

American Samoa

Hawaii

Sacramento, CA
 DR-4683-CA
 • RIX IMAT-2

Barrigada, Guam
 Cache Maintenance
 • MERS



Portland, ME
 DR-4695-VT
 • RI IMAT
 DR-4696-ME
 • MERS

Indianapolis, IN
 DR-4704-IN
 • RV IMAT

Lawrence, IN
 DR-4704-IN
 • MERS

Lakewood, CO
 MEOV Pick Up & Delivery
 • MERS

Oklahoma City, OK
 DR-4706-OK
 • RVI IMAT-2

Little Rock, AR
 DR-4698-AR
 • RVI IMAT-1

Madison, MS
 DR-4697-MS
 • RIV IMAT-1

Puerto Rico/U.S. Virgin Islands

State Activation

- Full
- Partial
- Monitoring
- Declared Counties

IM Workforce

13,444 (+2) Assigned
4,352 (+55) Unavailable
5,881 (-1) Deployed

24% / 3,211 (-52) Available

IM Cadre Availability ≤ 25% Availability

Civil Rights: 14% (19/137); Disaster Field Training Operations: 20% (18/92); Disability Integration: 2% (1/58); External Affairs: 23% (116/496); Environmental Planning and Historic Preservation: 14% (118/823); Field Leadership: 10% (13/136); Hazard Mitigation: 12% (144/1,227); Human Resources: 10% (17/162); Interagency Recovery Coordination: 14% (42/302); Information Technology: 23% (142/610); Logistics: 23% (335/1,473); Operations: 11% (39/350); Public Assistance: 7% (146/2,181); Planning: 9% (38/445); Safety: 3% (2/79); Security: 15% (21/142)

MERS

≥ 66%

36 Assigned
0 Unavailable
0 Deployed

36 Available

US&R

≥ 66%

28 Assigned
2 Unavailable
0 Deployed

26 Available

FCO

≤ 1 Type I

48 Assigned
7 Unavailable
34 (-1) (26 FCOR) Deployed

6 Available

Joint Preliminary Damage Assessments

| Region | State / Location | Incident | IA | Number of Counties | | Start - End |
|------------------------------------|------------------|---|----|--------------------|------------|-------------|
| | | | PA | Requested | Complete | |
| I | NH | Snow Storm Mar 13-15 | IA | 0 | 0 | N/A |
| | | | PA | 10 | 0 | 4/10 - TBD |
| II | NY | Severe Winter Storm Dec 23-25 | IA | 0 | 0 | N/A |
| | | | PA | 7 | 5 | 1/24 - TBD |
| V | MI | Flooding Apr 10 | IA | 0 | 0 | N/A |
| | | | PA | 8 | 0 | 5/22 - TBD |
| | IN | Flooding, Severe Storms, Straight-line Winds, and Tornadoes Mar 31 - Apr 1 | IA | 0 | 0 | N/A |
| | | | PA | 9 | 0 | 5/8 - TBD |
| | MN | Flooding Apr 11 - 30 | IA | 0 | 0 | N/A |
| | | | PA | 28 | 0 | 5/15 - TBD |
| Prairie Island Indian Community | | IA | 0 | 0 | N/A | |
| | | PA | 1 | 0 | 5/15 - TBD | |
| VI | TX | Winter Storm Jan 29 and continuing | IA | 0 | 0 | N/A |
| | | | PA | 31 (+2) | 24 (+2) | 3/6 - TBD |



FEMA

Declaration Requests in Process – 4

| State / Tribe / Territory – Incident Description | Type | IA | PA | HM | Requested |
|--|------|----|----|----|-----------|
| CNO* – Tornadoes | DR | | X | X | Jan 3 |
| SBLI** – Severe Winter Storm and Flooding (Feb) | DR | | X | X | Apr 21 |
| SBLI** – Severe Storm and Flooding | DR | | X | X | Apr 21 |
| TN – Severe Storms, Straight-Line Winds, and Tornadoes | DR | | X | X | Apr 27 |

*Choctaw Nation of Oklahoma

**Soboba Band of Luiseño Indians



FEMA

Wildfire Summary

| Fire Name (Co., ST) | FMAG # | Acres Burned | Percent Contained | Evacuations | Structures (Homes / Other) | | | Fatalities / Injuries |
|---|------------|-----------------|----------------------|--------------|----------------------------|---------|-----------|--------------------------|
| | | | | | Threatened | Damaged | Destroyed | |
| Las Tusas Wildfire (Mora / San Miguel, NM) | 5465-FM-NM | 1,000 | 0% | M: 50 (-350) | H: 0 (-471) | H: 0 | H: 0 | 0 / 3 (+3) |
| | | | | V: 0 | O: 0 | O: 0 | O: 0 | |

(Evacuations: M = Mandatory / V = Voluntary; Structures: H = Homes and Mixed Commercial/Residential / O = Non-residential Commercial/Other Minor Structures)



FEMA



FEMA

Helping people before, during, and after disasters.



Scan to subscribe to this briefing.