

FEMA National Watch Center

# Daily Operations Briefing

Tuesday, May 6, 2025

8:30 a.m. ET



**FEMA**

# National Current Ops / Monitoring

---

## New Significant Incidents / Ongoing Ops

- No new significant incidents / operations

## Hazard Monitoring

- Severe thunderstorms – Southern Plains to Lower Mississippi Valley
- Excessive rainfall/flash flooding – Central Plains to Southeast

---

## Disaster Declaration Activity

- Request: Major Disaster Declaration – AR

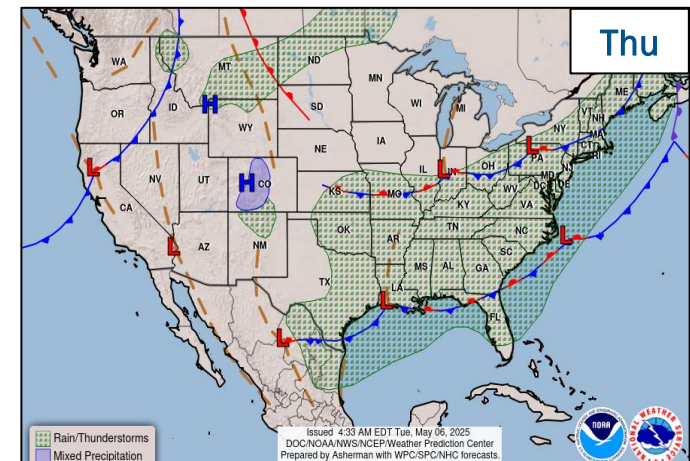
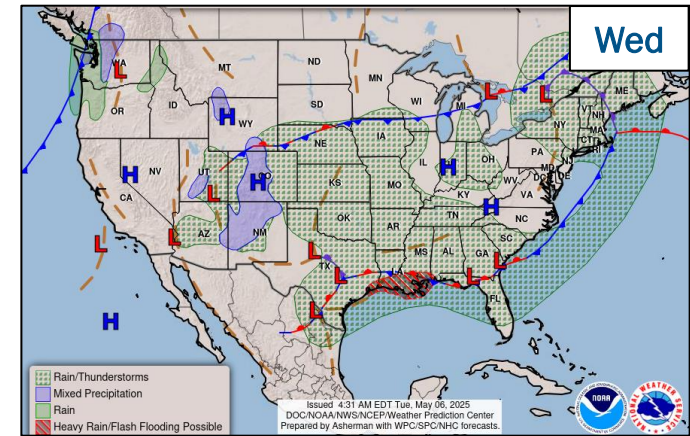
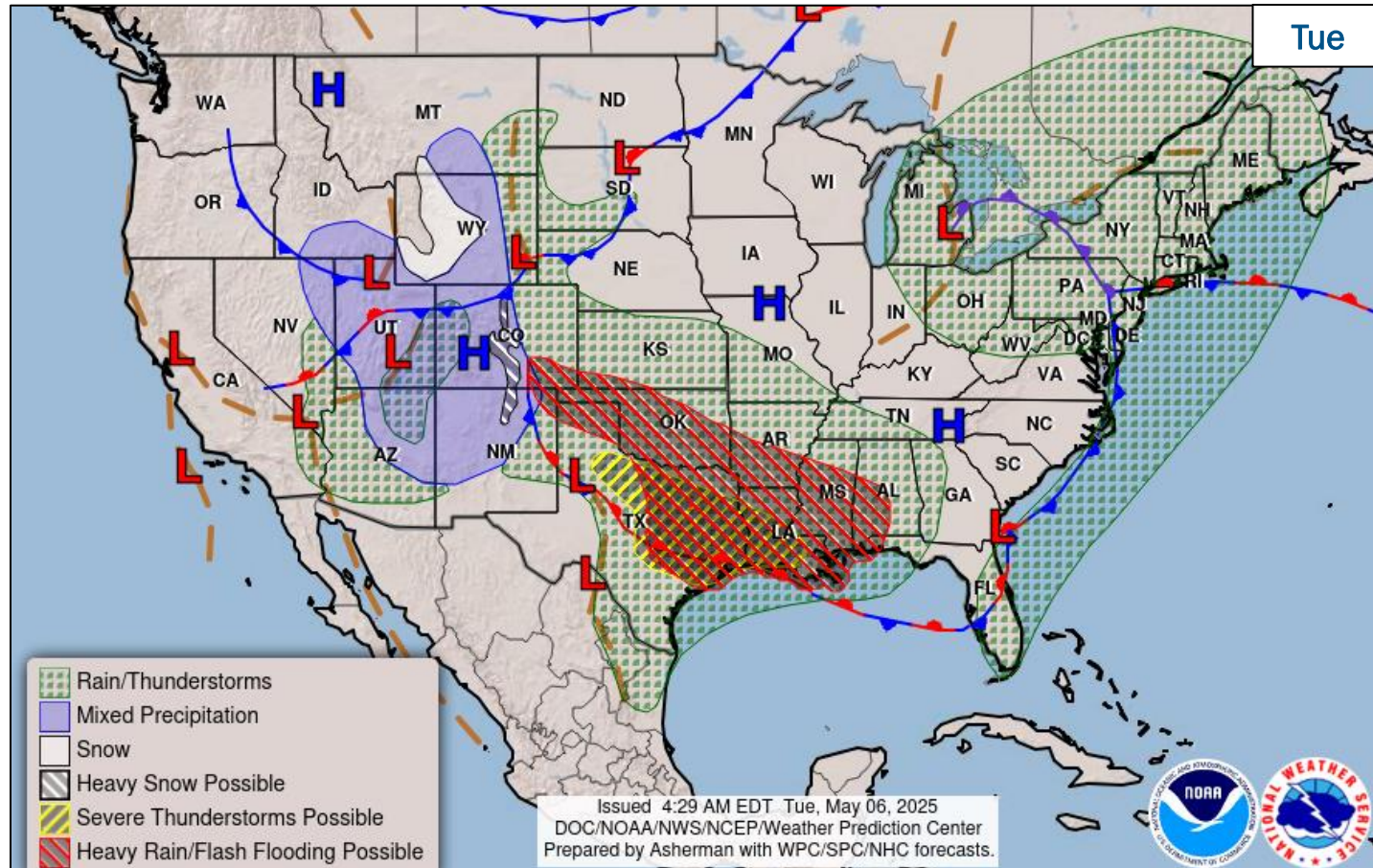
## Event Monitoring

- No new significant events



**FEMA**

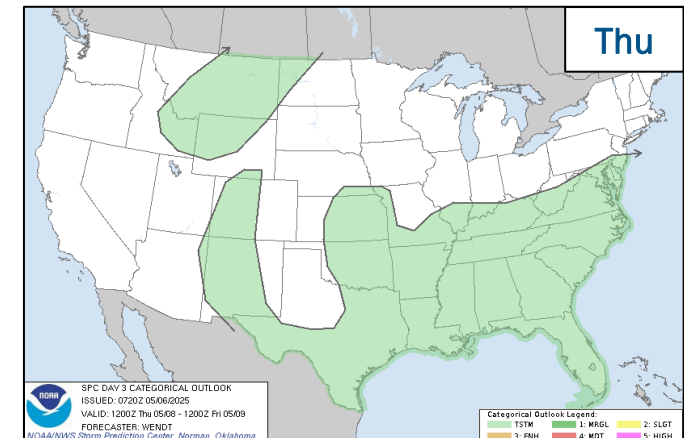
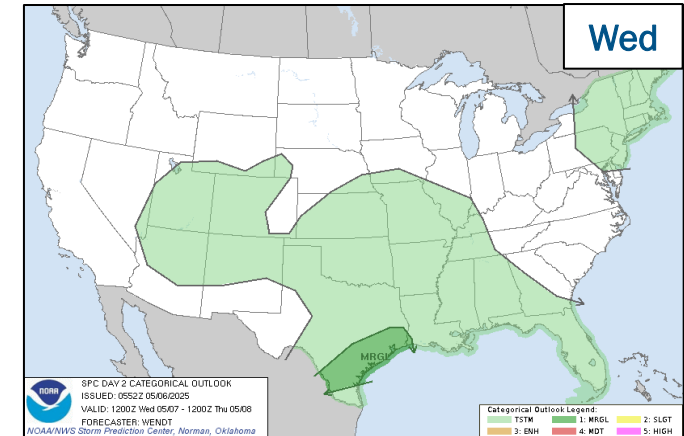
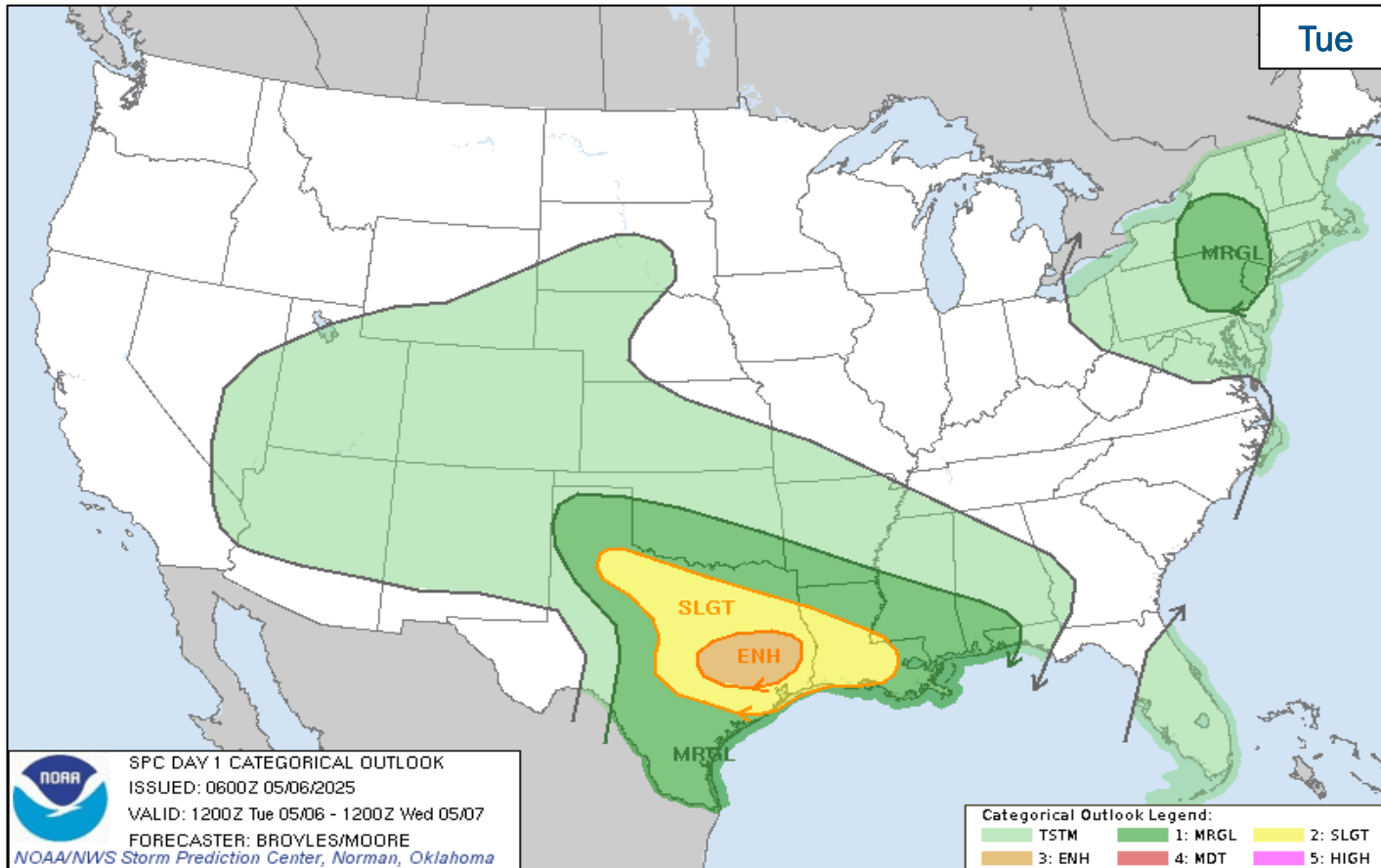
# National Weather Forecast



FEMA

National Watch Center

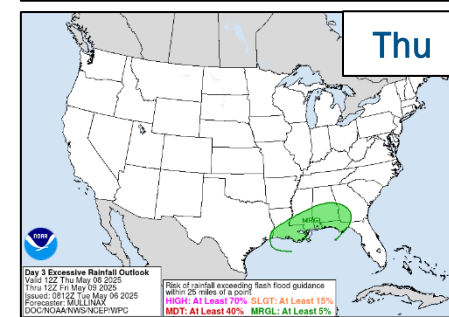
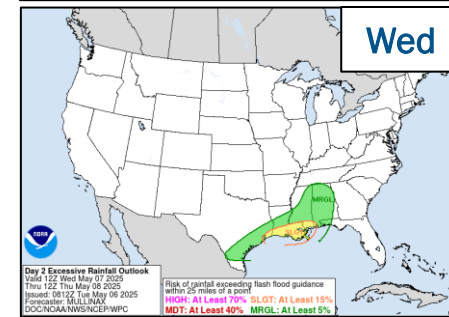
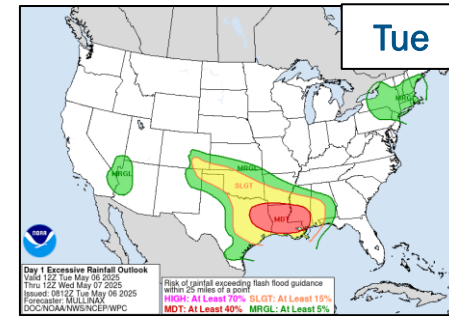
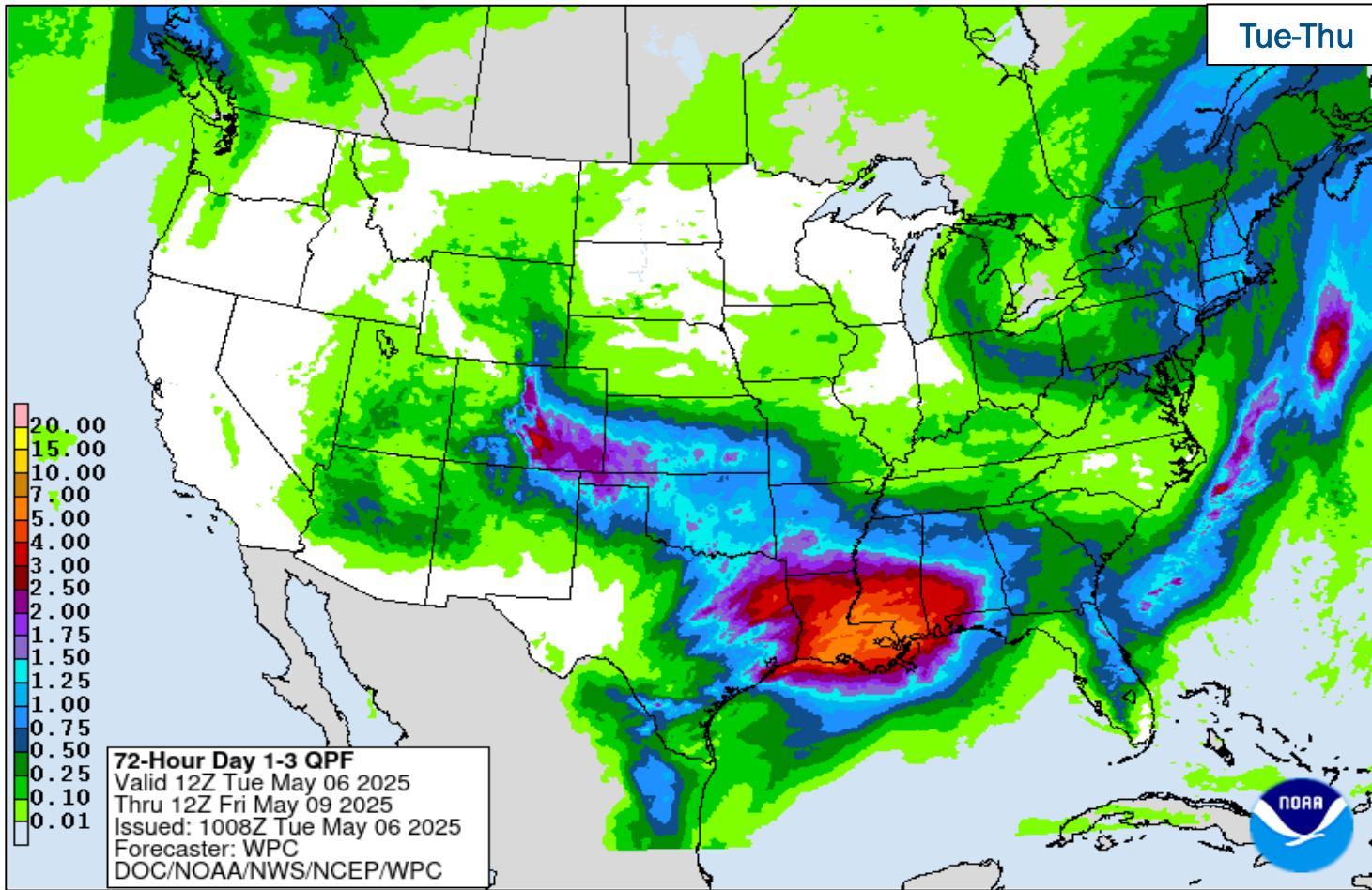
# Severe Weather Outlook



FEMA

National Watch Center

# Precipitation & Excessive Rainfall



FEMA

# Wildfire Summary

Fire Name (County, ST)	FMAG #	Acres Burned	Percent Contained	Evacuations	Structures (Homes / Other)			Fatalities / Injuries
					Threatened	Damaged	Destroyed	
Sunset Drive (Brunswick, NC)	5582-FM-NC	1,369 (-131)	15% (+5)	M: 264	H: 75	H: 0	H: 0	0 / 0
				V: 0	O: 35	O: 0	O: 0	

(Evacuations: M = Mandatory / V = Voluntary; Structures: H = Homes and Mixed Commercial/Residential / O = Non-residential Commercial/Other Minor Structures)



FEMA

# FEMA Common Operating Picture

**27** Joint Field Offices    **77** Major Disasters    **+ 11** Emergency Declarations    **10** Direct Housing Missions    **20** RSF-Supported Disasters    **6** Joint Recovery Offices

Tuesday  
May 6, 2025  
8:30 a.m. ET

FEMA HQ	
NWC	NRCC
Monitoring	Steady State
FEMA REGIONS	
Watch	RRCC
Monitoring I	Rostered
Monitoring II	Rostered
Monitoring III	Rostered
Monitoring IV	Rostered
Monitoring V	Rostered
Monitoring VI	Rostered
Monitoring VII	Rostered
Monitoring VIII	Rostered
Monitoring IX	Rostered
Monitoring X	Rostered

N-IMATs	
2-5 Teams Available	
Red	
White	
Blue	
Gold	
HS	DC (Jan 28)

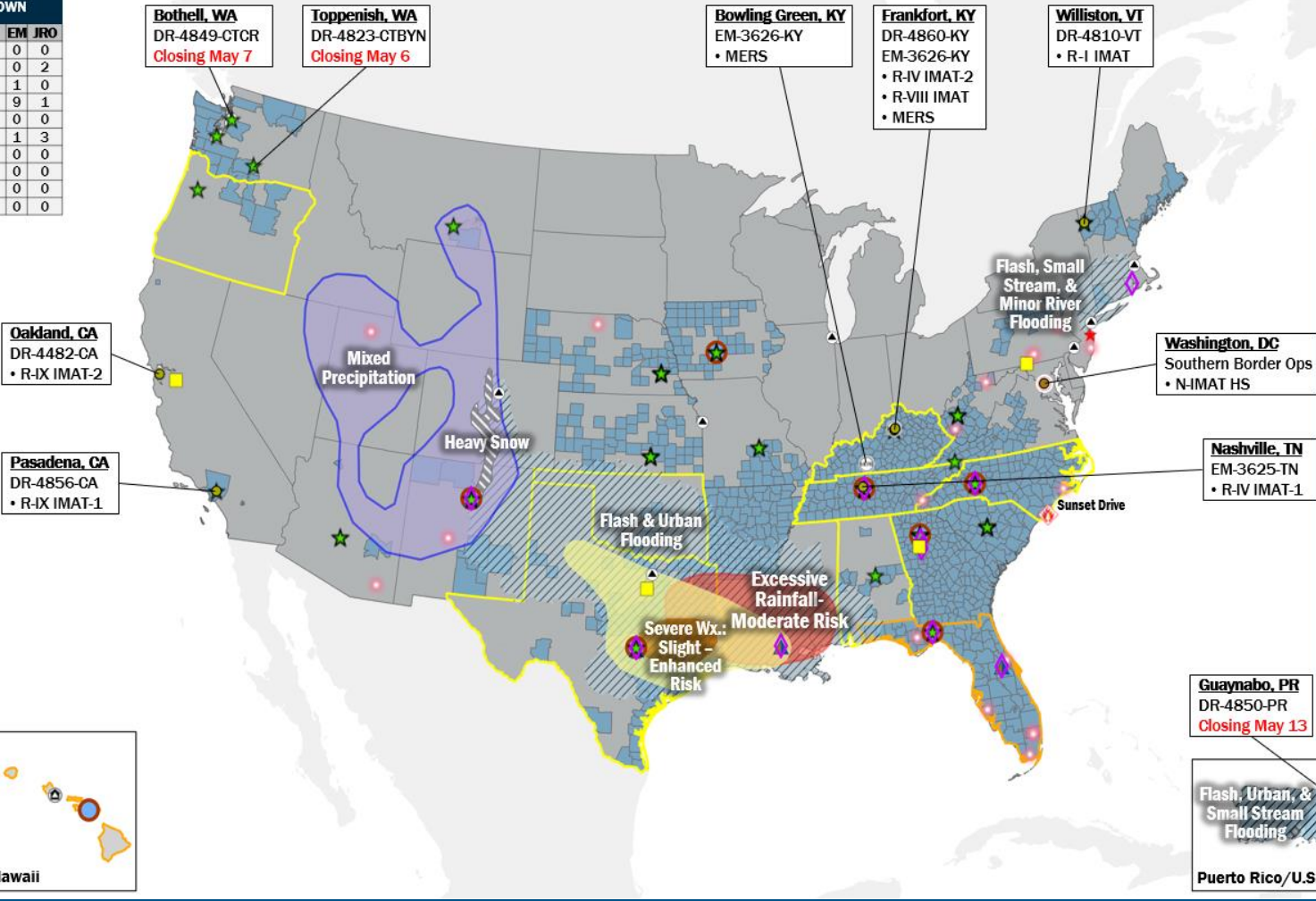
R-IMATs	
≥ 7 Teams Available	
I	3 / VT (Jan 6)
II	
III	
IV-1	TN (Apr 4)
IV-2	KY (Feb 16)
V	1
VI-1	2
VI-2	
VII	
VIII	KY (Apr 6)
IX-1	CA (Jan 8)
IX-2	CA (Mar 6)
X	

**Notes:**  
 NRCC/RWCs/RRCCs:  
 • NSTR  
 State EOCs:  
 • HI/TX: Wildfires  
 • AL/FL/KY/NC/OK/TN: Severe Weather  
 • FL/NC: Previous Incidents  
 • OR: Flooding  
 • AK: Ice Jams

Volunteer Force	
Rostered 7,985	Deployed 1
Surge Capacity Force	
Rostered 8,557	Deployed 0

Fully Mission Capable (FMC)
Partially Mission Capable (PMC)
Not Mission Capable (NMC)
Deployed

REGIONAL BREAKDOWN				
	JFO	DR	EM	JRO
I	3	7	0	0
II	1	1	0	2
III	2	8	1	0
IV	7	26	9	1
V	0	0	0	0
VI	2	6	1	3
VII	4	14	0	0
VIII	1	1	0	0
IX	2	5	0	0
X	5	9	0	0



**Legend:**

- FMAG
- FEMA HQ
- Regional Offices
- Joint Field Offices
- Joint Recovery Offices
- Direct Housing Mission
- Active RSF Missions
- Pre-Positioned Sites
- Federal Staging Area
- Incident Support Base
- Distribution Center
- Temporary Housing Storage Area/Site
- Large Fires
- Staging Management Team

**State Activation:**

- Full
- Partial
- Monitoring
- Declared
- Counties

## IM Workforce

14,112 (-2) Assigned  
 4,916 (+6) Unavailable  
 6,859 (-11) Deployed  
 17% / 2,337 (+3) Available

## IM Cadre Availability

19 Cadres ≤ 25% Availability

Civil Rights: 18% (32/179); Disaster Field Training Operations: 23% (23/98); Disability Integration: 13% (5/39); Disaster Survivor Assistance: 22% (288/1,303); External Affairs: 7% (26/396); Environmental Planning and Historic Preservation: 13% (114/883); Field Leadership: 11% (14/144); Financial Management: 16% (36/231); Hazard Mitigation: 11% (129/1,224); Human Resources: 18% (31/174); Individual Assistance: 13% (342/2,652); Interagency Recovery Coordination: 23% (79/342); Information Technology: 19% (138/713); Logistics: 14% (225/1,616); Operations: 16% (60/372); Public Assistance: 13% (292/2,308); Planning: 8% (37/453); Safety: 15% (14/94); Security: 10% (13/136)

## MERS

≥ 66%

36 Assigned  
 3 Unavailable  
 1 (-1) Deployed  
 32 (+1) Available

## US&R

≥ 66%

28 Assigned  
 4 Unavailable  
 0 Deployed  
 24 Available

## FCO

3 Type I

49 Assigned  
 4 (-1) Unavailable  
 40 (24 FCOR) Deployed  
 5 (+1) Available

# Joint Preliminary Damage Assessments

Region	State / Location	Incident	IA	Number of Counties		Start - End
			PA	Requested	Complete	
IV	MS	Tornadoes, Thunderstorms, and Flash Flooding Apr 2-6	IA	6	6	4/23 - 4/25
			PA	10	8	4/30 - TBD
	AL	Straight-line Winds, Lightning, Flooding, Hail, and Tornadoes Apr 6-7	IA	0	0	N/A
			PA	5	3	4/30 - TBD
V	MI	Ice Storm Mar 28	IA	12	12	4/21 - 4/25
			PA	16	0	4/28 - TBD



**FEMA**

# Declaration Request – Arkansas

**Declaration Type:** Major Disaster – AR

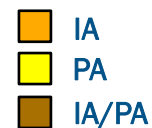
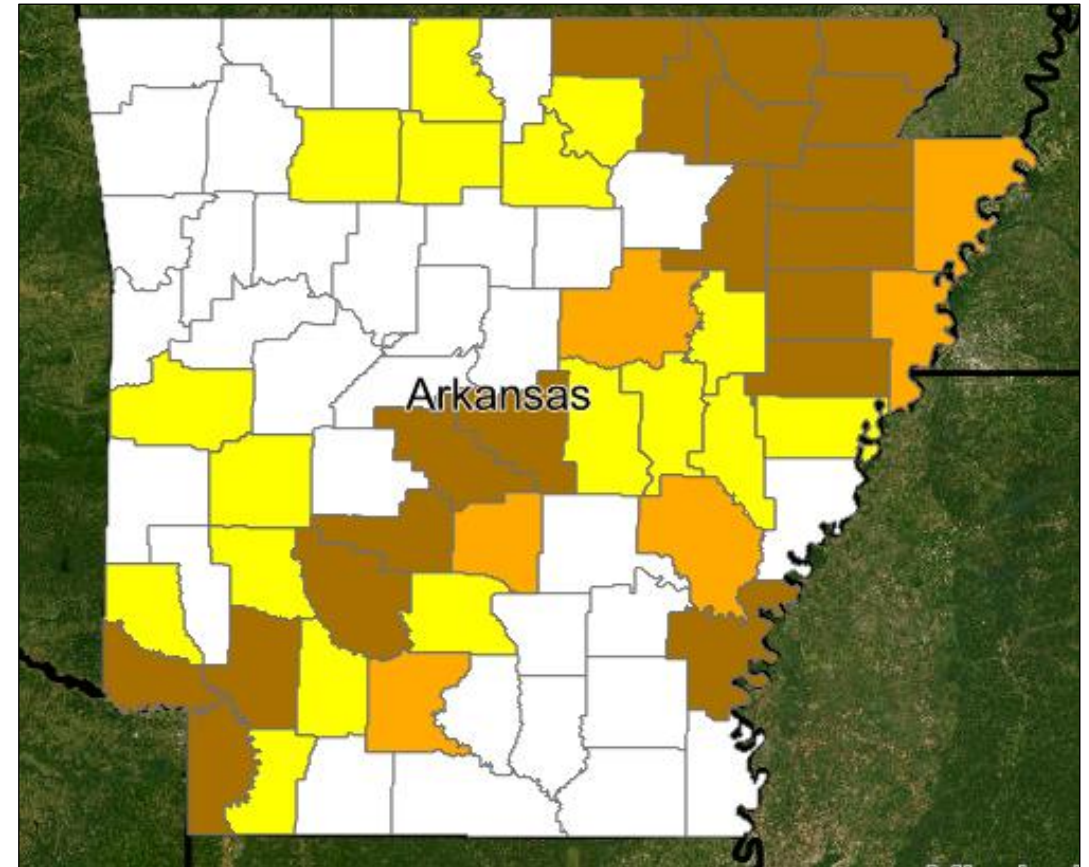
**Requested:** May 3

**Incident:** Severe Storms, Tornadoes, and Flooding

**Incident Period:** Apr 2-22

**Requested:**

- **IA only:** 6 counties
- **PA only:** 17 counties
- **IA/PA:** 19 counties
- **Hazard Mitigation:** Statewide



**FEMA**

# Declaration Requests in Process – 15

State / Tribe / Territory – Incident Description	Type	IA	PA	HM	Requested
KY – Severe Winter Storms and Snowstorms	DR		X	X	Jan 30
OK – Wildfires and Straight-line Winds	DR	X		X	Mar 21
HI – Flooding	DR		X	X	Mar 27
MS – Severe Storms, Straight-line Winds, Tornadoes, and Flooding	DR	X	X	X	Apr 1
MO – Severe Storms, Straight-line Winds, Tornadoes, and Wildfires	DR	X	X	X	Apr 2
MI – Severe Winter Storm	EM		X		Apr 11
NE – Severe Winter Storm and Straight-line Winds	DR		X	X	Apr 14
KS – Severe Winter Storm, Straight-line Winds, Flooding, and Wildfire	DR		X	X	Apr 14
IA – Severe Winter Storm	DR		X	X	Apr 15
TX – Severe Weather and Flooding	DR	X	X	X	Apr 17
TN – Severe Storms, Straight-line Winds, Tornadoes, and Flooding	DR	X	X	X	Apr 17
AR – Severe Storms and Tornadoes (Appeal)	DR	X	X	X	Apr 18
Muscogee (Creek) Nation – Severe Winter Storm	DR		X	X	Apr 21
MO – Severe Storms, Straight-line Winds, Tornadoes, and Flooding	DR	X	X	X	Apr 30
AR – Severe Storms, Tornadoes, and Flooding	DR	X	X	X	May 3



**FEMA**



# FEMA

Helping people before, during, and after disasters.



*Scan to subscribe to this briefing.*