

FEMA National Watch Center

# Daily Operations Briefing

Monday, May 5, 2025

8:30 a.m. ET



**FEMA**

# National Current Ops / Monitoring

---

## New Significant Incidents / Ongoing Ops

- No new significant incidents / operations

## Hazard Monitoring

- Heavy Rain / Flash Flooding – Southern Plains, Mid-Atlantic, and Northeast
- Severe Thunderstorms – Southern Plains

---

## Disaster Declaration Activity

- No new declaration activity

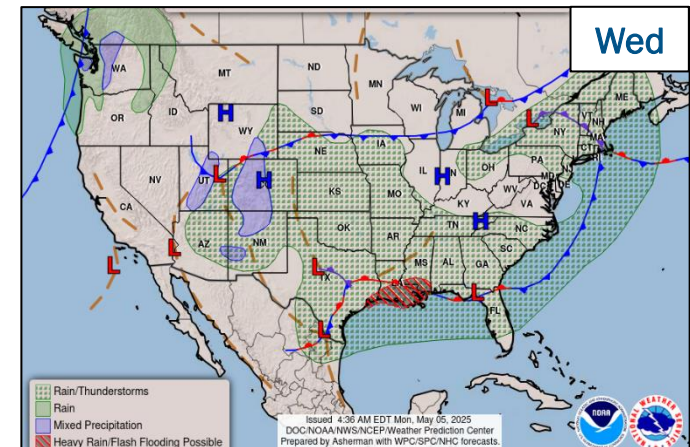
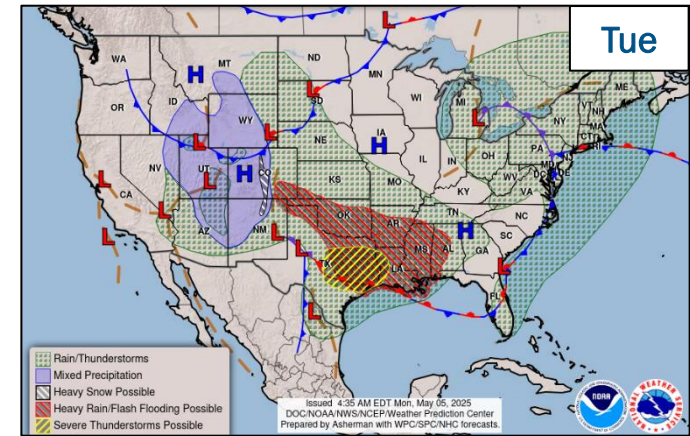
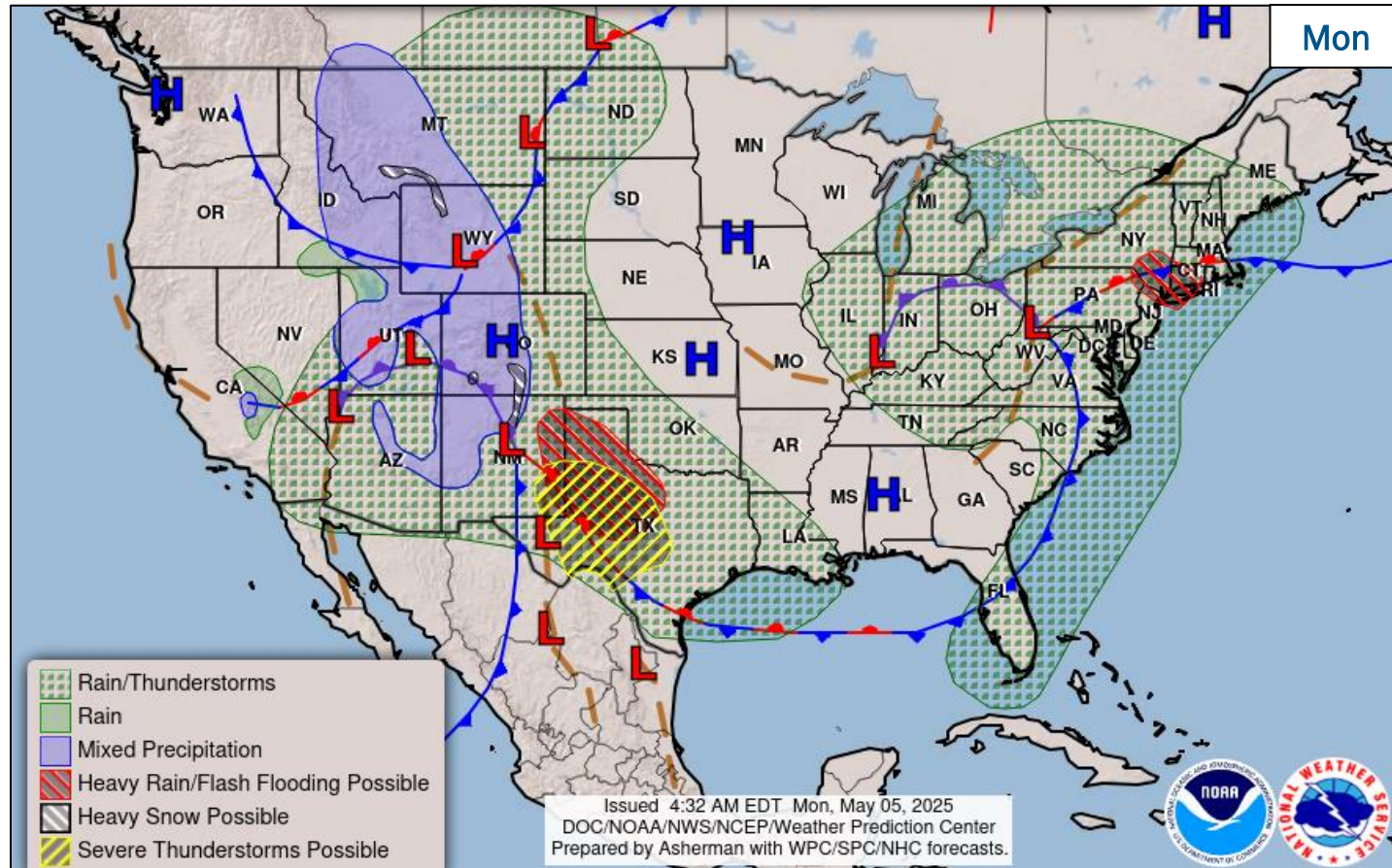
## Event Monitoring

- No new significant events



**FEMA**

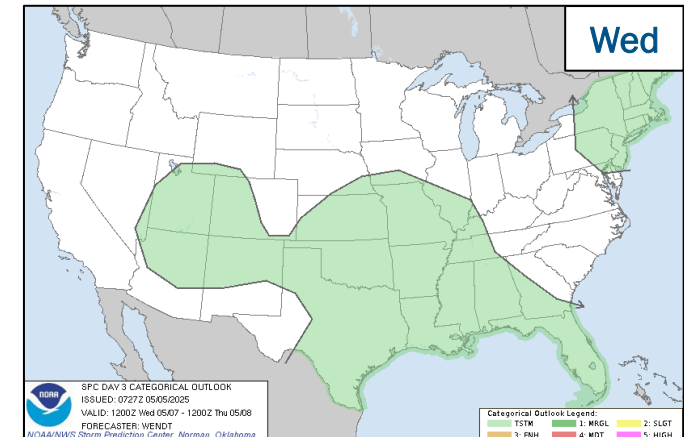
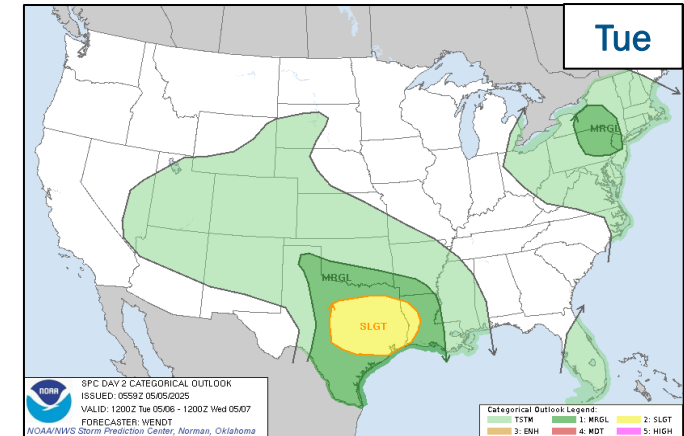
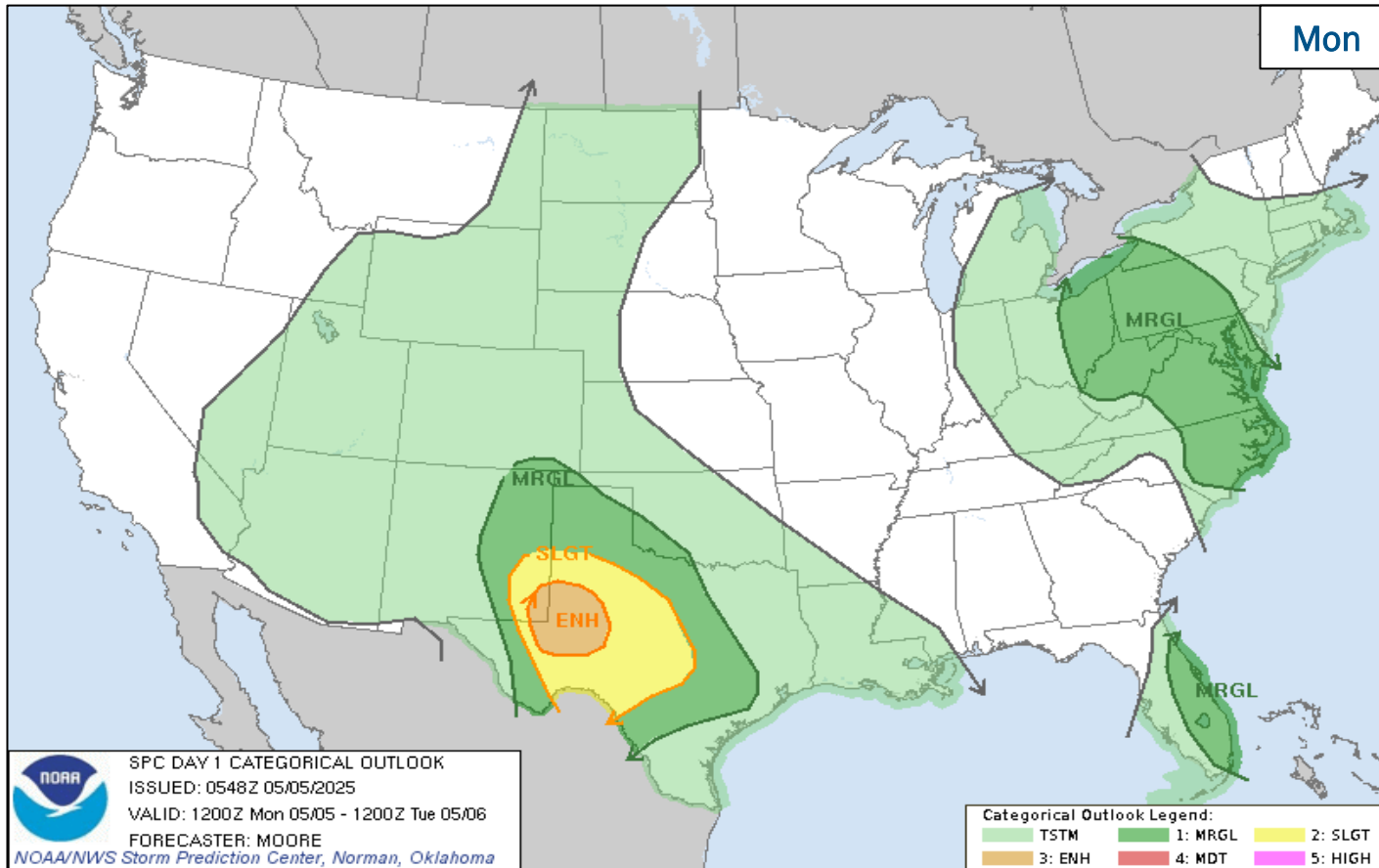
# National Weather Forecast



FEMA

National Watch Center

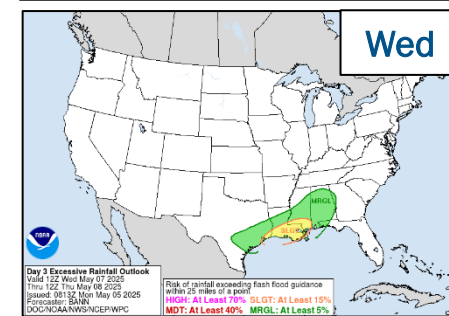
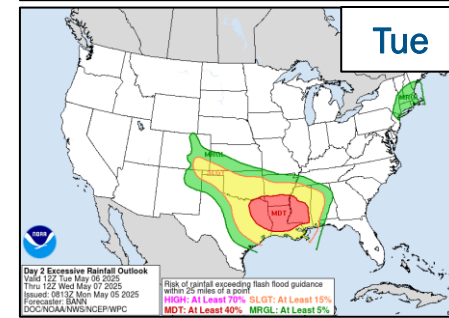
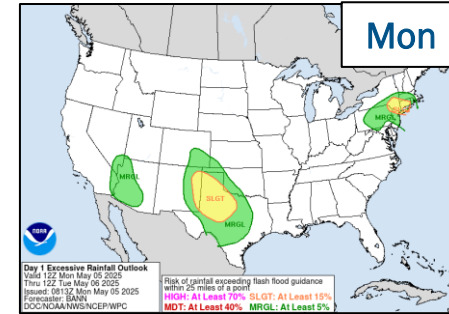
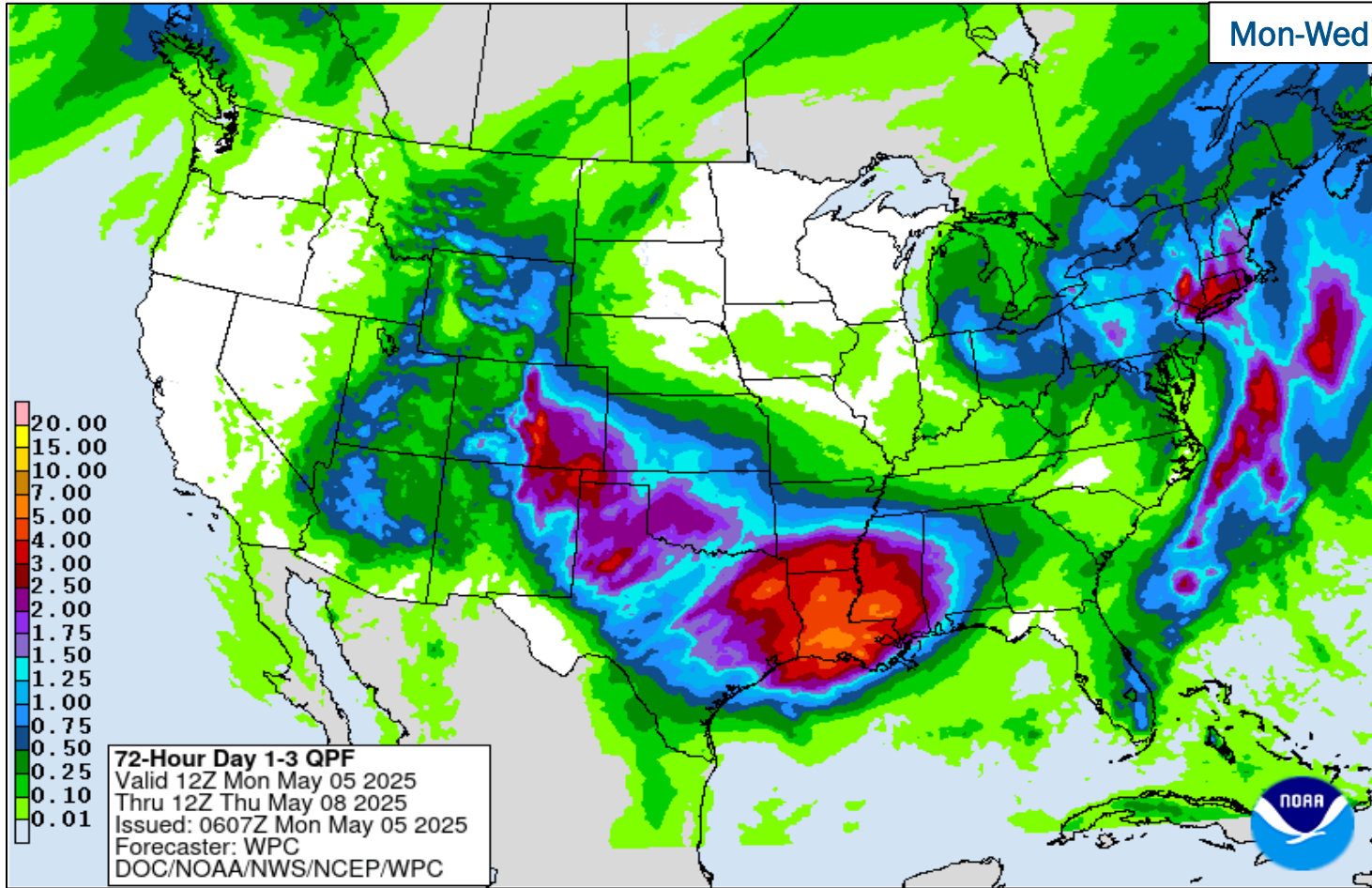
# Severe Weather Outlook



FEMA

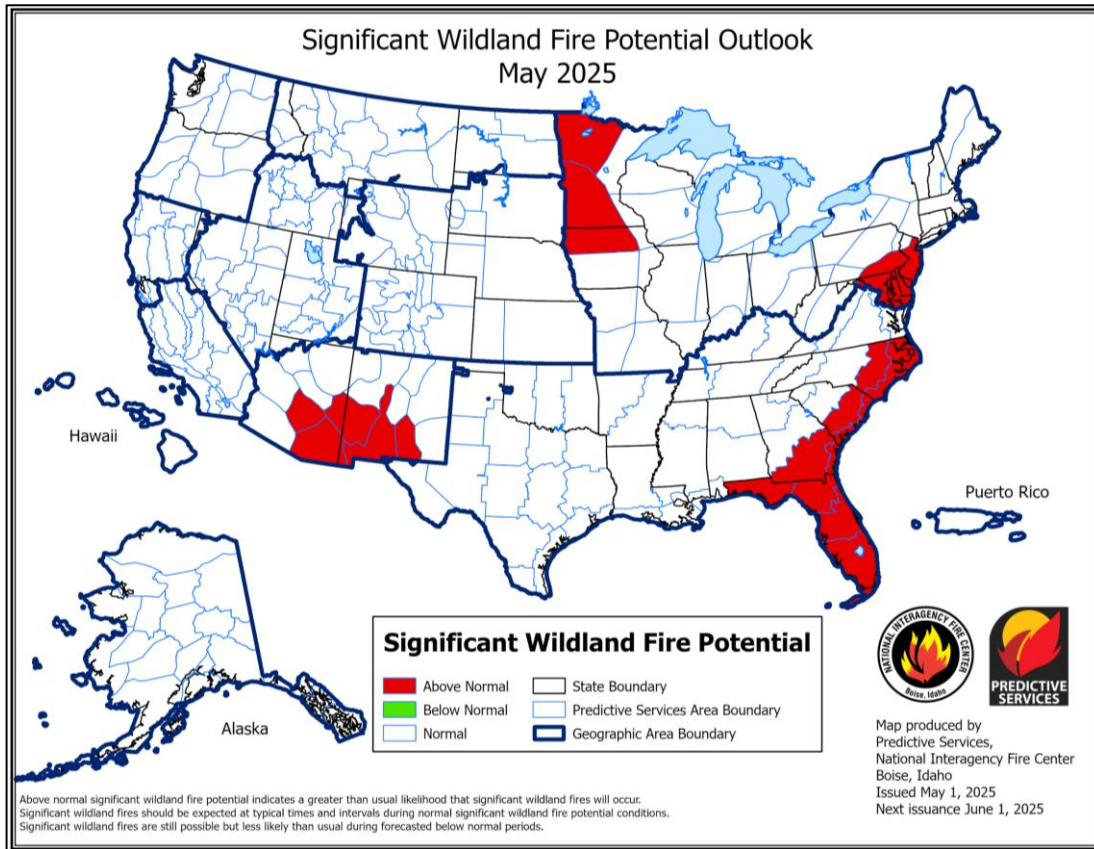
National Watch Center

# Precipitation & Excessive Rainfall

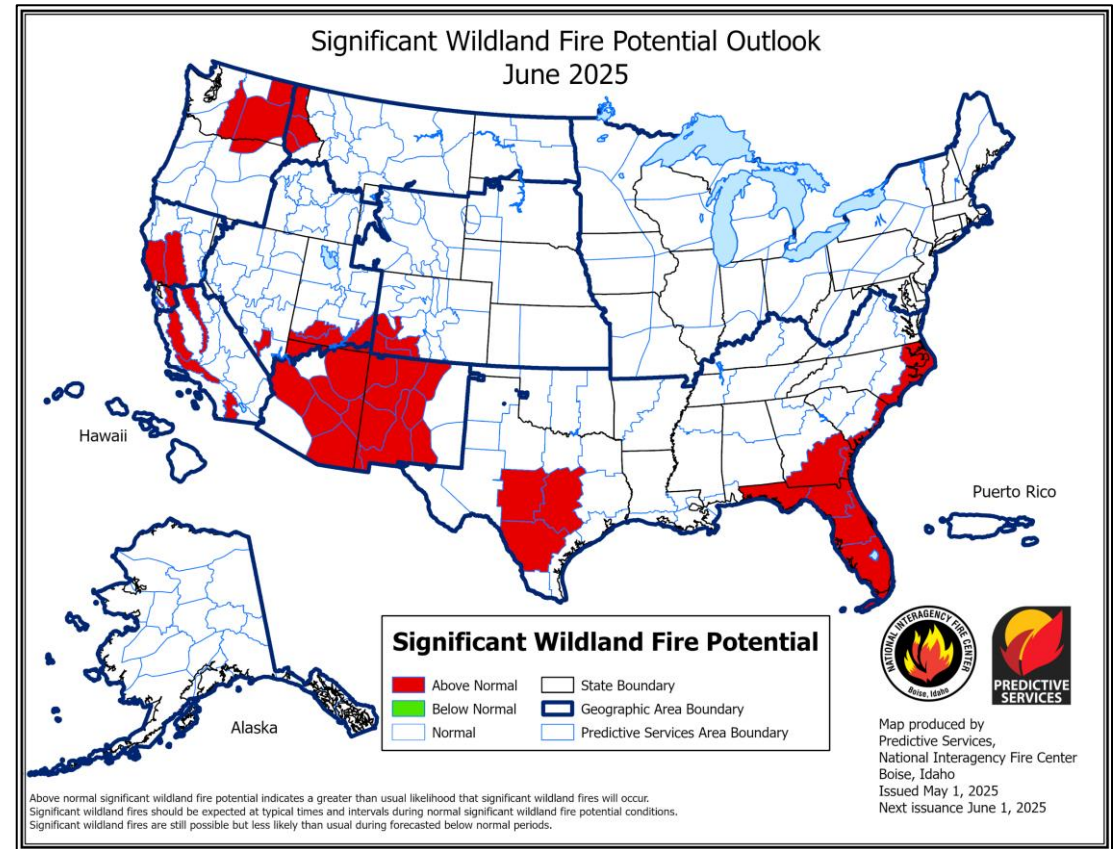


**FEMA**

# Significant Wildland Fire Potential Outlook



May



June



FEMA

National Watch Center

# Wildfire Summary

Fire Name (County, ST)	FMAG #	Acres Burned	Percent Contained	Evacuations	Structures (Homes / Other)			Fatalities / Injuries
					Threatened	Damaged	Destroyed	
Sunset Drive (Brunswick, NC)	5582-FM-NC	1,500 (+750)	10% (+10)	M: 264	H: 75 (+75)	H: 0	H: 0	0 / 0
				V: 0	O: 35 (+35)	O: 0	O: 0	

*(Evacuations: M = Mandatory / V = Voluntary; Structures: H = Homes and Mixed Commercial/Residential / O = Non-residential Commercial/Other Minor Structures)*



**FEMA**

# FEMA Common Operating Picture

**27** Joint Field Offices    **77 + 11** Major Disasters    **10** Direct Housing Missions    **20** RSF-Supported Disasters    **6** Joint Recovery Offices

Monday  
May 5, 2025  
8:30 a.m. ET

FEMA HQ	
NWC	NRCC
Monitoring	Steady State
FEMA REGIONS	
Watch	RRCC
Monitoring I	Rostered
Monitoring II	Rostered
Monitoring III	Rostered
Monitoring IV	Rostered
Monitoring V	Rostered
Monitoring VI	Rostered
Monitoring VII	Rostered
Monitoring VIII	Rostered
Monitoring IX	Rostered
Monitoring X	Rostered

N-IMATs	
2-5 Teams Available	
Red	
White	
Blue	
Gold	
HS	DC (Jan 28)

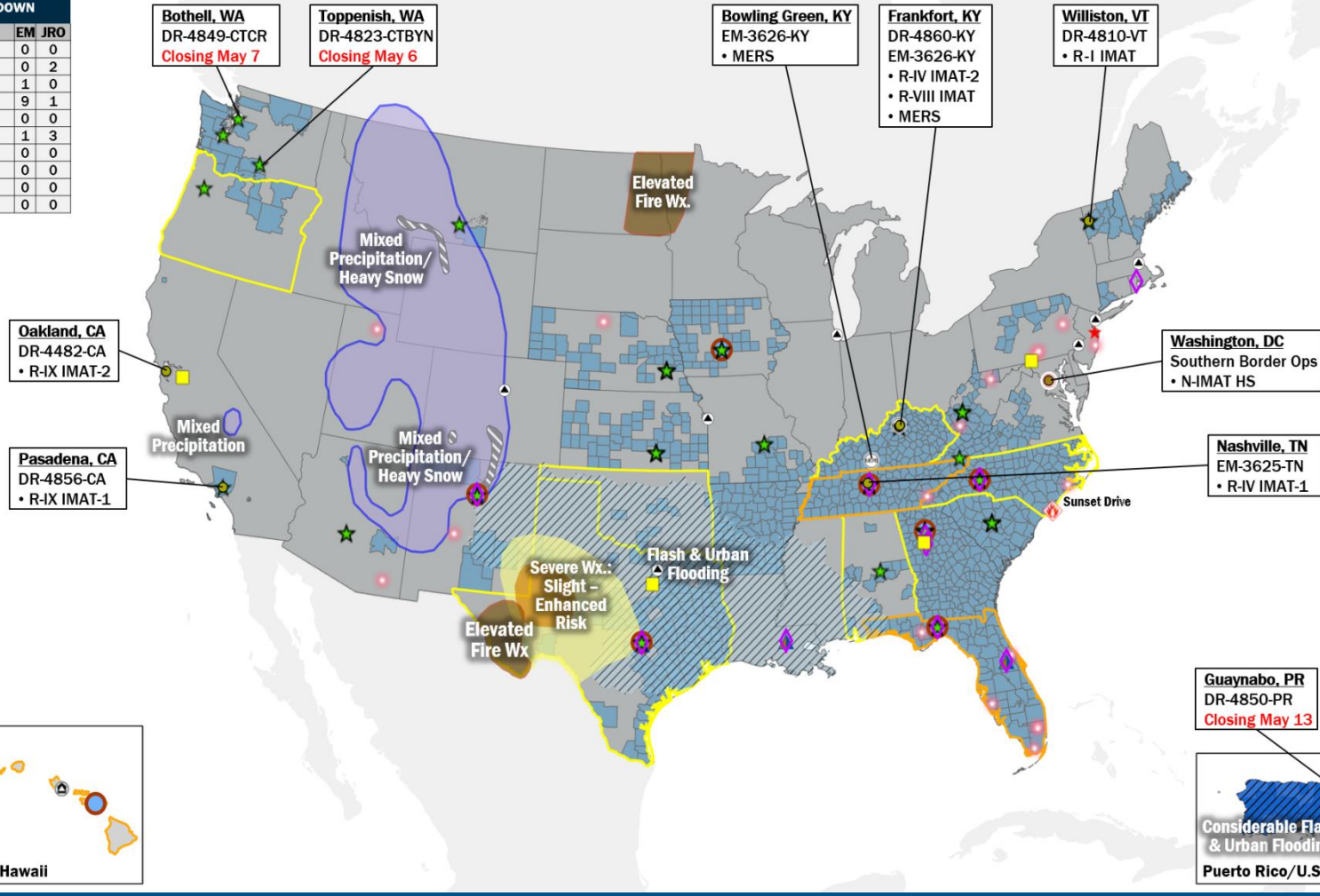
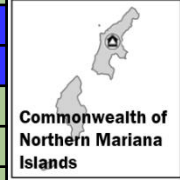
R-IMATs	
≥ 7 Teams Available	
I	3 / VT (Jan 6)
II	2
III	
IV-1	TN (Apr 4)
IV-2	KY (Feb 16)
V	
VI-1	
VI-2	
VII	
VIII	KY (Apr 6)
IX-1	CA (Jan 8)
IX-2	CA (Mar 6)
X	1

**Notes:**  
 NRCC/RWCs/RRCCs:  
 • NSTR  
 State EOCs:  
 • HI/TX: Wildfires  
 • AL/FL/KY/OK/ TN: Severe Weather  
 • FL/NC: Previous Incidents  
 • OR: Flooding  
 • AK: Ice Jams

Volunteer Force	
Rostered	Deployed
7,985	1
Surge Capacity Force	
Rostered	Deployed
8,557	0

Fully Mission Capable (FMC)
Partially Mission Capable (PMC)
Not Mission Capable (NMC)
Deployed

REGIONAL BREAKDOWN				
	JFO	DR	EM	JRO
I	3	7	0	0
II	1	1	0	2
III	2	8	1	0
IV	7	26	9	1
V	0	0	0	0
VI	2	6	1	3
VII	4	14	0	0
VIII	1	1	0	0
IX	2	5	0	0
X	5	9	0	0



**Legend:**

- FMAG
- FEMA HQ
- Regional Offices
- Joint Field Offices
- Joint Recovery Offices
- Direct Housing Mission
- Active RSF Missions
- Pre-Positioned Sites
- Federal Staging Area
- Incident Support Base
- Distribution Center
- Temporary Housing Storage Area/Site
- Large Fires
- Staging Management Team

**State Activation:**

- Full
- Partial
- Monitoring
- Declared
- Counties



## IM Workforce

14,114 Assigned  
 4,910 (+3) Unavailable  
 6,870 (-6) Deployed  
 17% / 2,334 (+3) Available

## IM Cadre Availability

19 Cadres ≤ 25% Availability

Civil Rights: 18% (32/179); Disaster Field Training Operations: 23% (23/98); Disability Integration: 13% (5/39); Disaster Survivor Assistance: 22% (288/1,303); External Affairs: 7% (26/396); Environmental Planning and Historic Preservation: 13% (114/883); Field Leadership: 10% (14/146); Financial Management: 15% (35/231); Hazard Mitigation: 11% (129/1,224); Human Resources: 18% (32/174); Individual Assistance: 13% (342/2,652); Interagency Recovery Coordination: 23% (79/342); Information Technology: 19% (138/713); Logistics: 14% (224/1,615); Operations: 16% (60/372); Public Assistance: 13% (292/2,308); Planning: 8% (36/454); Safety: 15% (14/94); Security: 10% (13/136)

## MERS

≥ 66%

36 Assigned  
 3 Unavailable  
 2 Deployed  
 31 Available

## US&R

≥ 66%

28 Assigned  
 4 Unavailable  
 0 Deployed  
 24 Available

## FCO

2 Type I

49 Assigned  
 5 Unavailable  
 40 (24 FCOR) Deployed  
 4 Available

# Joint Preliminary Damage Assessments

Region	State / Location	Incident	IA	Number of Counties		Start - End
			PA	Requested	Complete	
IV	MS	Tornadoes, Thunderstorms, and Flash Flooding Apr 2-6	IA	6	6	4/23 - 4/25
			PA	10	8	4/30 - TBD
	AL	Straight-line Winds, Lightning, Flooding, Hail, and Tornadoes Apr 6-7	IA	0	0	N/A
			PA	5	3	4/30 - TBD
V	MI	Ice Storm Mar 28	IA	12	12	4/21 - 4/25
			PA	16	0	4/28 - TBD



FEMA

# Declaration Requests in Process – 14

State / Tribe / Territory – Incident Description	Type	IA	PA	HM	Requested
KY – Severe Winter Storms and Snowstorms	DR		X	X	Jan 30
OK – Wildfires and Straight-line Winds	DR	X		X	Mar 21
HI – Flooding	DR		X	X	Mar 27
MS – Severe Storms, Straight-line Winds, Tornadoes, and Flooding	DR	X	X	X	Apr 1
MO – Severe Storms, Straight-line Winds, Tornadoes, and Wildfires	DR	X	X	X	Apr 2
MI – Severe Winter Storm	EM		X		Apr 11
NE – Severe Winter Storm and Straight-line Winds	DR		X	X	Apr 14
KS – Severe Winter Storm, Straight-line Winds, Flooding, and Wildfire	DR		X	X	Apr 14
IA – Severe Winter Storm	DR		X	X	Apr 15
TX – Severe Weather and Flooding	DR	X	X	X	Apr 17
TN – Severe Storms, Straight-line Winds, Tornadoes, and Flooding	DR	X	X	X	Apr 17
AR – Severe Storms and Tornadoes (Appeal)	DR	X	X	X	Apr 18
Muscogee (Creek) Nation – Severe Winter Storm	DR		X	X	Apr 21
MO – Severe Storms, Straight-line Winds, Tornadoes, and Flooding	DR	X	X	X	Apr 30



**FEMA**



# FEMA

Helping people before, during, and after disasters.



*Scan to subscribe to this briefing.*