

FEMA National Watch Center

Daily Operations Briefing

Monday, April 25, 2022

8:30 a.m. ET



FEMA

National Current Ops / Monitoring

New Significant Incidents / Ongoing Ops

- Southwest Border Coordination Support – Washington, DC
- COVID-19

Hazard Monitoring

- Heavy rain and potential flash flooding – Southern Plains to Lower Mississippi Valley
- Wildfires – NE and AZ

Disaster Declaration Activity

- FMAG Approved - Nebraska

Event Monitoring

- No significant events



FEMA

Road 702 Fire – Nebraska

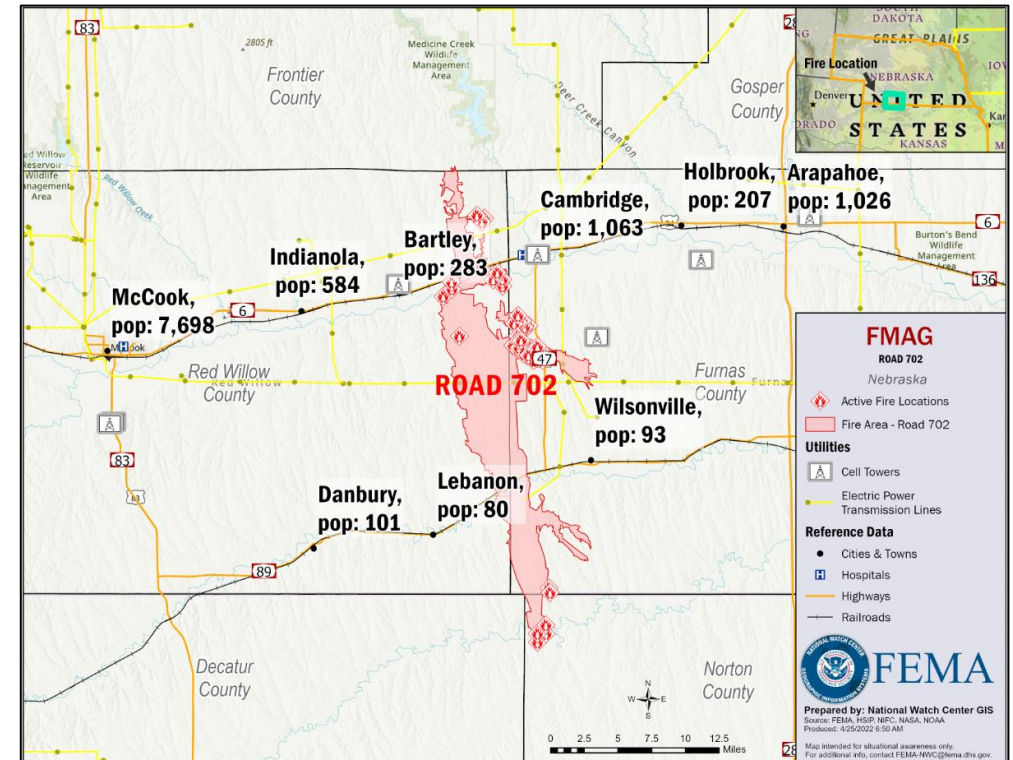
| Fire Name (Co., ST) | FMAG # | Acres Burned | Percent Contained | Evacuations | Structures (Homes / Other) | | | Fatalities / Injuries |
|--|------------|-----------------|----------------------|-------------|----------------------------|---------|-----------|--------------------------|
| | | | | | Threatened | Damaged | Destroyed | |
| Road 702 (Furnas/Red Willow/ Frontier, NE) | 5436-FM-NE | 41,155 | 0% | M: Lifted | H: 660 | H: 0 | H: 6 | 1 / 13 |
| | | | | V: 0 | O: 50 | O: 0 | O: 0 | |

Situation:

- The fire began on Apr 22 and is burning on state and private land in and around the communities of Indianola, Bartley, Lebanon, Cambridge, and Wilsonville (combined pop. 2.1k)
- Threatening 660 homes
- Evacuations have been lifted

Response:

- NE EOC at Partial Activation (Wildfires)
- Region VII RWC and the NWC continue to monitor
- FMAG approved April 23



Wildfire Summary

| Fire Name (Co., ST) | FMAG # | Acres Burned | Percent Contained | Evacuations | Structures (Homes / Other) | | | Fatalities / Injuries |
|--|------------|-----------------|----------------------|-------------|----------------------------|---------|-----------|--------------------------|
| | | | | | Threatened | Damaged | Destroyed | |
| Tunnel 2 (Coconino, AZ) | 5434-FM-AZ | 21,216 (+52) | 10% (+7) | M: 2,060 | H: 1,320 | H: 0 | H: 30 | 0 / 0 |
| | | | | V: 0 | O: 15 | O: 0 | O: 24 | |
| Crooks (Yavapai, AZ) | 5435-FM-AZ | 3,914 (+823) | 22% (+7) | M: 150 | H: 700 | H: 0 | H: 0 | 0 / 0 |
| | | | | V: 0 | O: 103 | O: 2 | O: 0 | |
| Road 702 (Furnas/Red Willow/ Frontier, NE) | 5436-FM-NE | 41,155 (-3,645) | 0% | M: Lifted | H: 660 (+510) | H: 0 | H: 6 | 1 / 13 (+8) |
| | | | | V: 0 | O: 50 (-250) | O: 0 | O: 0 | |

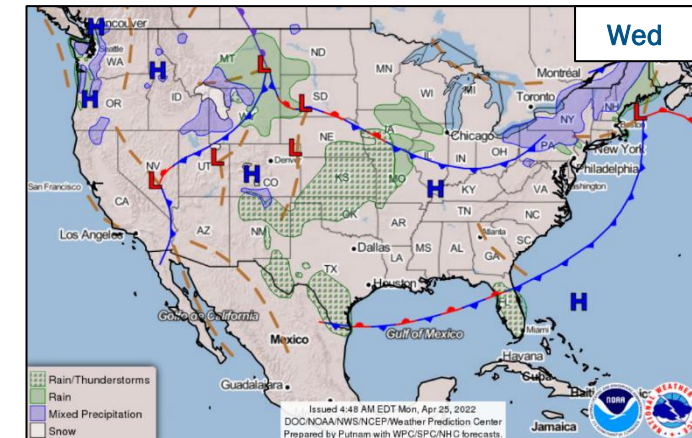
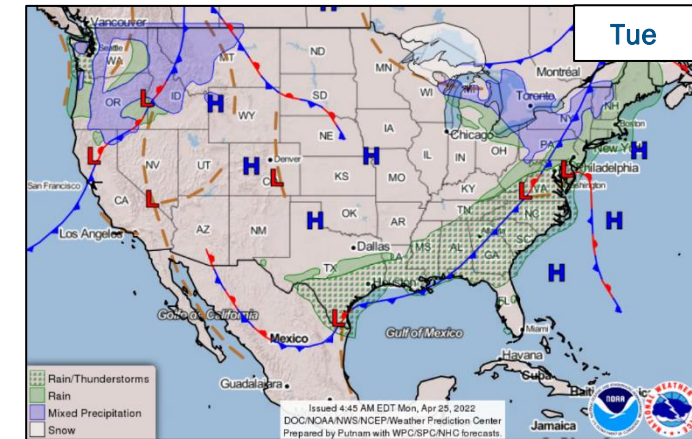
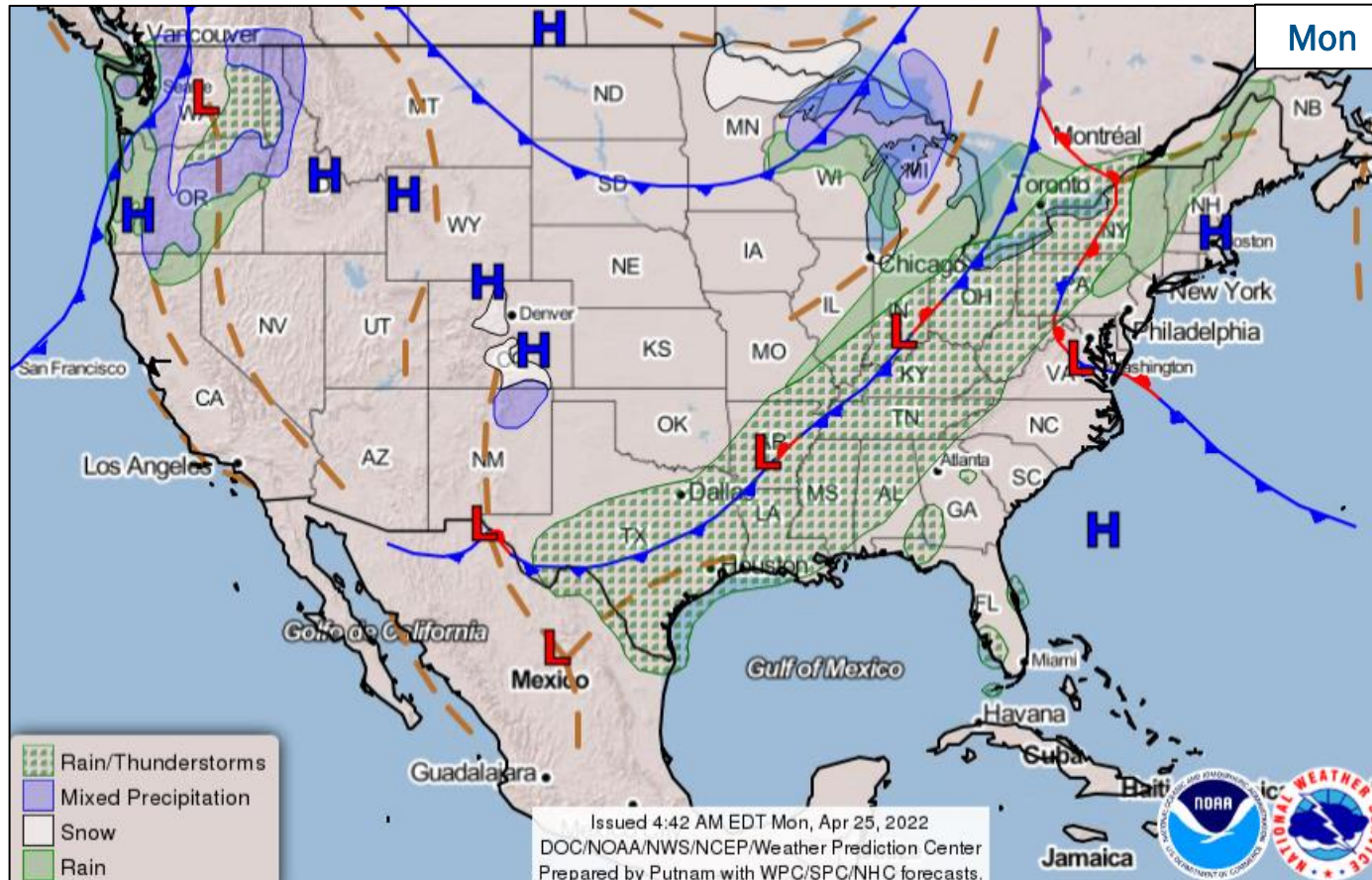
(Evacuations: M = Mandatory / V = Voluntary; Structures: H = Homes and Mixed Commercial/Residential / O = Non-residential Commercial/Other Minor Structures)



FEMA

National Watch Center

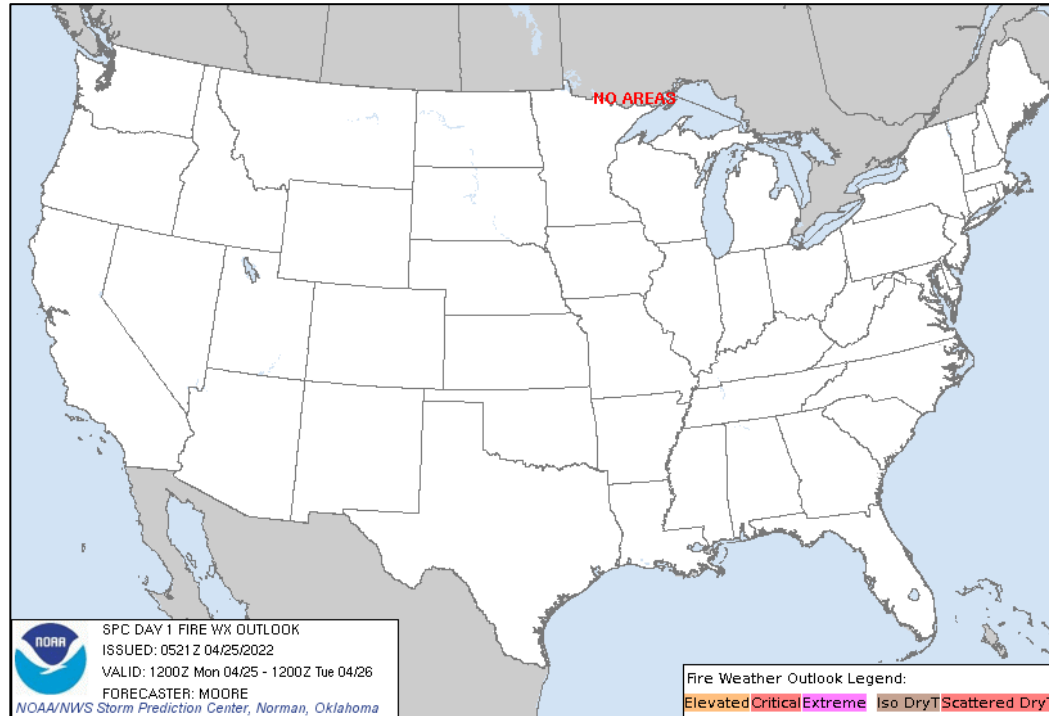
National Weather Forecast



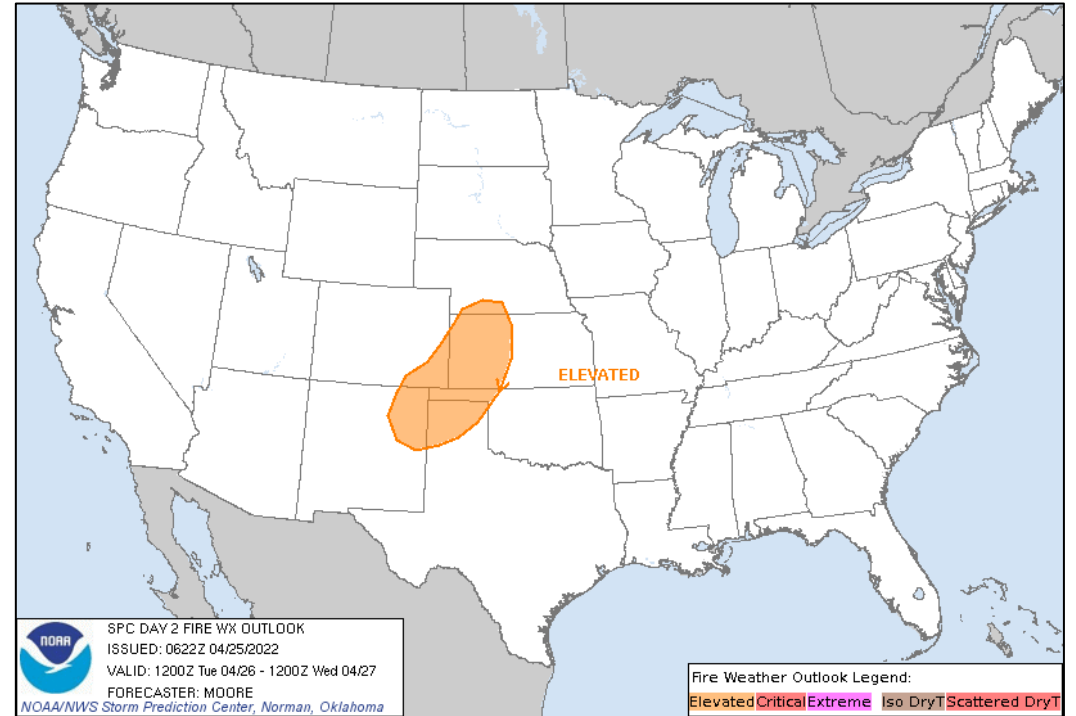
FEMA

National Watch Center

Fire Weather Outlook



Today



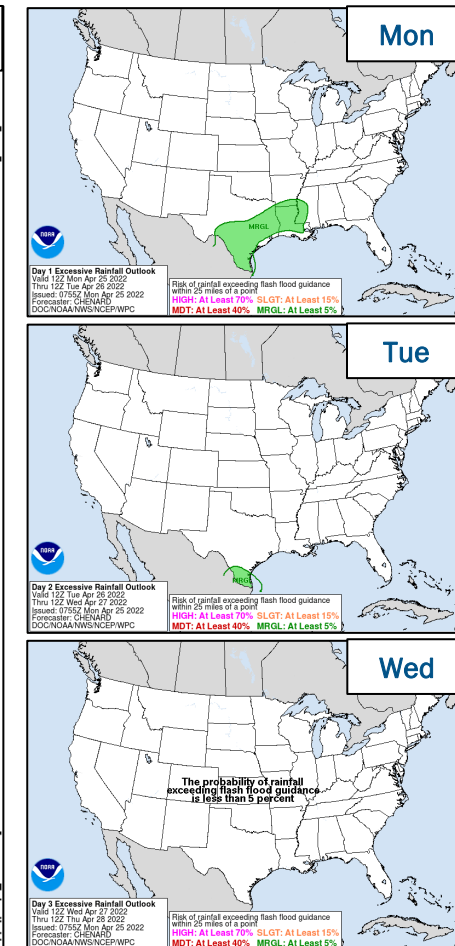
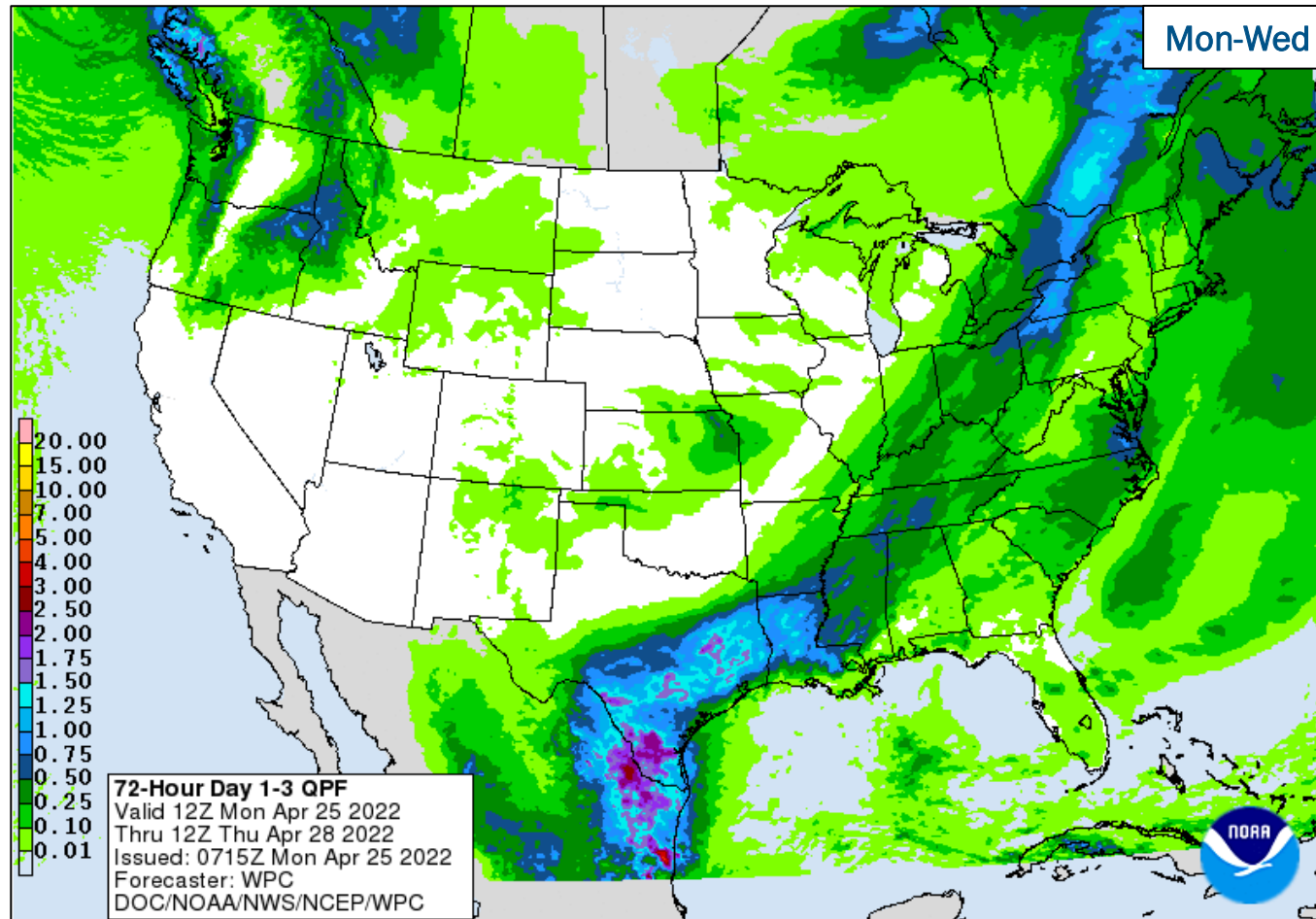
Tomorrow



FEMA

National Watch Center


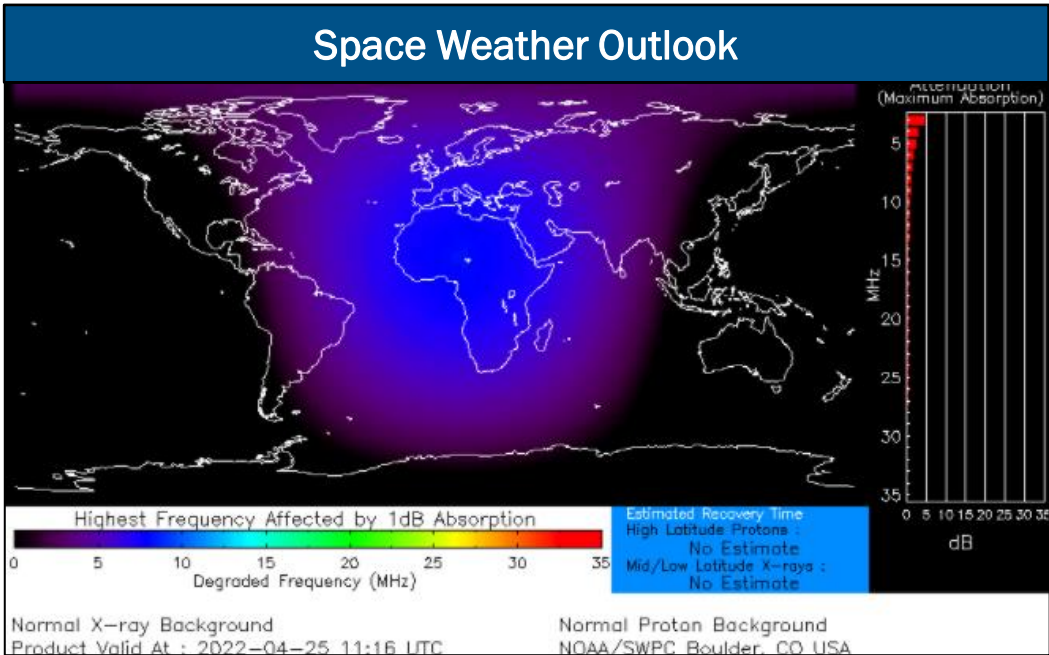
Precipitation & Excessive Rainfall



FEMA

Space Weather Outlook

| | Space Weather Activity | Geomagnetic Storms | Solar Radiation | Radio Blackouts |
|---|------------------------|--------------------|-----------------|-----------------|
| Past 24 Hours | Minor | None | None | R1 |
| Next 24 Hours | None | None | None | None |
| For further information on NOAA Space Weather Scales refer to: http://www.swpc.noaa.gov/noaa-scales-explanation For further information on Sunspot Activity refer to: https://www.swpc.noaa.gov/phenomena/sunspotssolar-cycle | | | | |



FEMA

Joint Preliminary Damage Assessments

| Region | State / Location | Incident | IA | Number of Counties | | Start – End |
|--------|------------------|--|----|--------------------|----------|-------------|
| | | | PA | Requested | Complete | |
| IV | MS | Tornadoes, Thunderstorms and Straight-line Winds Mar 22 | IA | 4 | 4 | 4/12 – 4/15 |
| | | | PA | 1 | 0 | 4/15 – TBD |
| VI | TX | Severe Weather Mar 21 – TBD | IA | 15 | 8 | 3/28 – TBD |
| | | | PA | 0 | 0 | N/A |
| VII | KS | Winter Storms and High Winds Mar 17-22 | IA | 0 | 0 | N/A |
| | | | PA | 30 | 26 | 4/6 – TBD |



FEMA

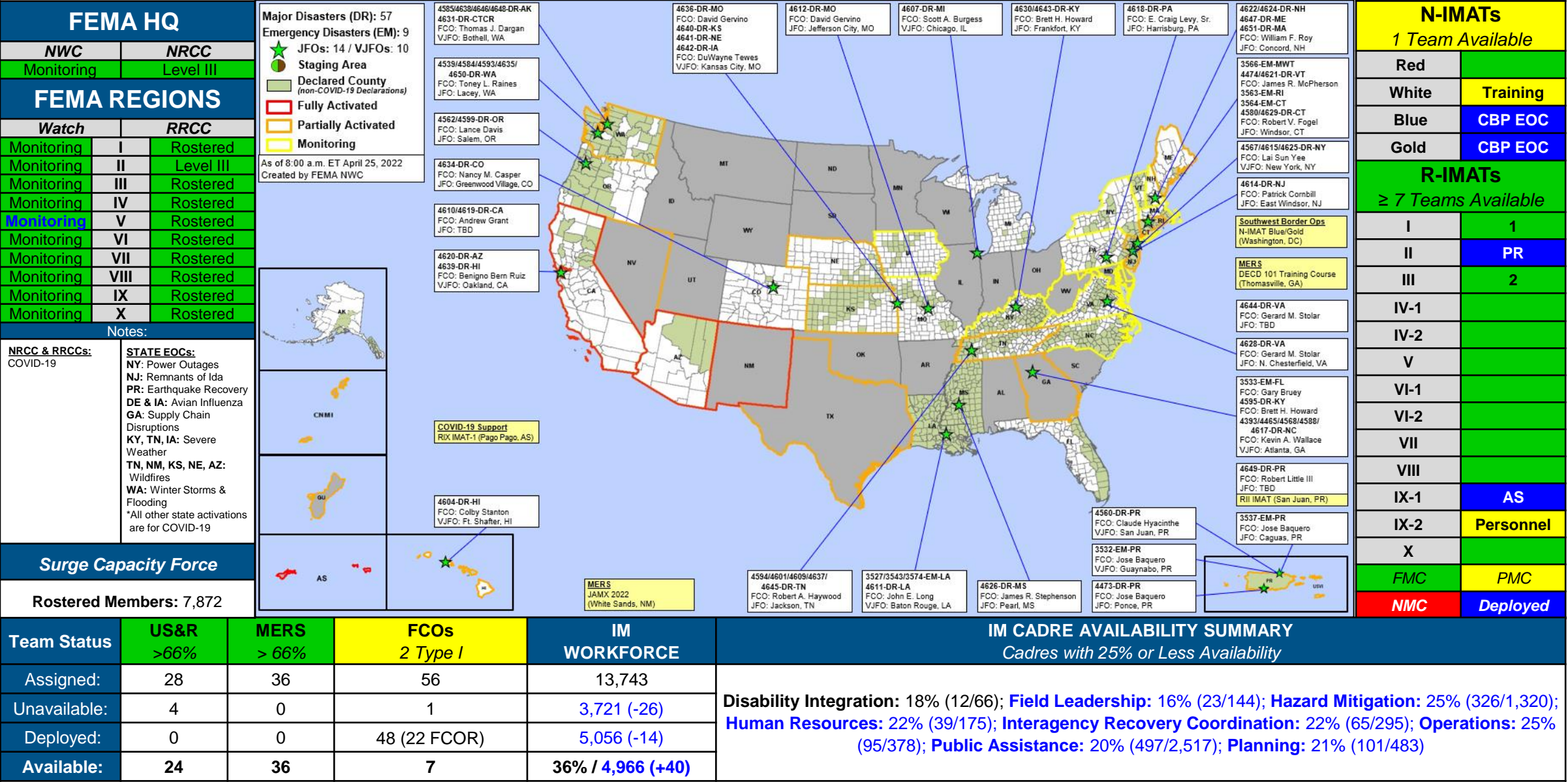
Declaration Requests in Process – 1

| State / Tribe / Territory – Incident Description | Type | IA | PA | HM | Requested |
|--|------|----|----|----|-----------|
| FL – Severe Storms, Straight-line Winds, and Tornadoes (Appeal) - DENIED | DR | X | | | Feb 24 |
| RI – Severe Winter Storm and Snowstorm | DR | | X | X | Apr 12 |



FEMA

FEMA Common Operating Picture





FEMA

Helping people before, during, and after disasters.



Scan to subscribe to this briefing.