

FEMA National Watch Center

Daily Operations Briefing

Tuesday, April 22, 2025

8:30 a.m. ET



FEMA

National Current Ops / Monitoring

New Significant Incidents / Ongoing Ops

- No new significant incidents / operations

Hazard Monitoring

- Severe Weather – Southern/Central Plains
- Riverine Flooding – Lower Ohio Valley to Lower Mississippi Valley

Disaster Declaration Activity

- No new declaration activity

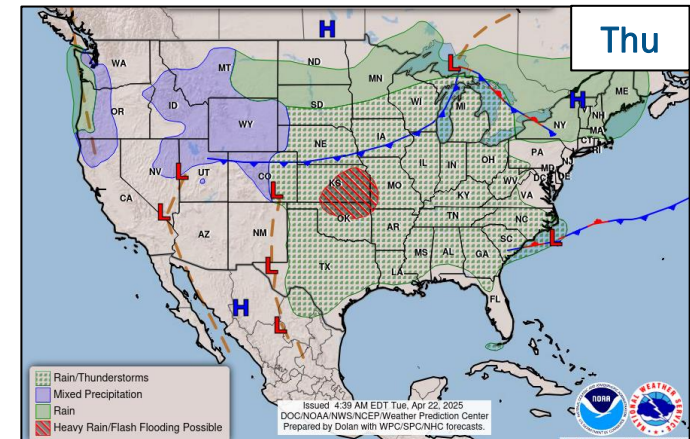
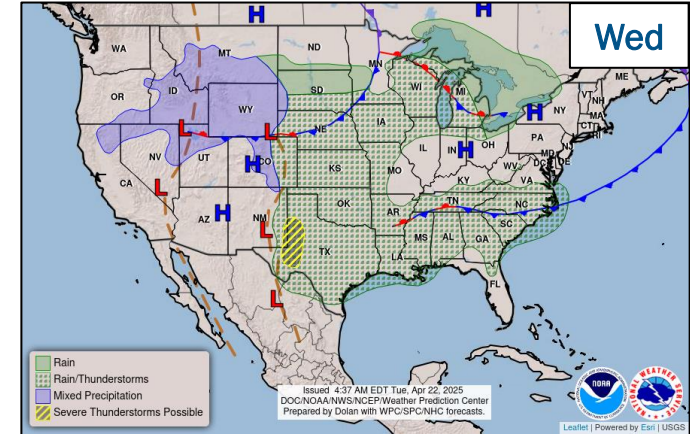
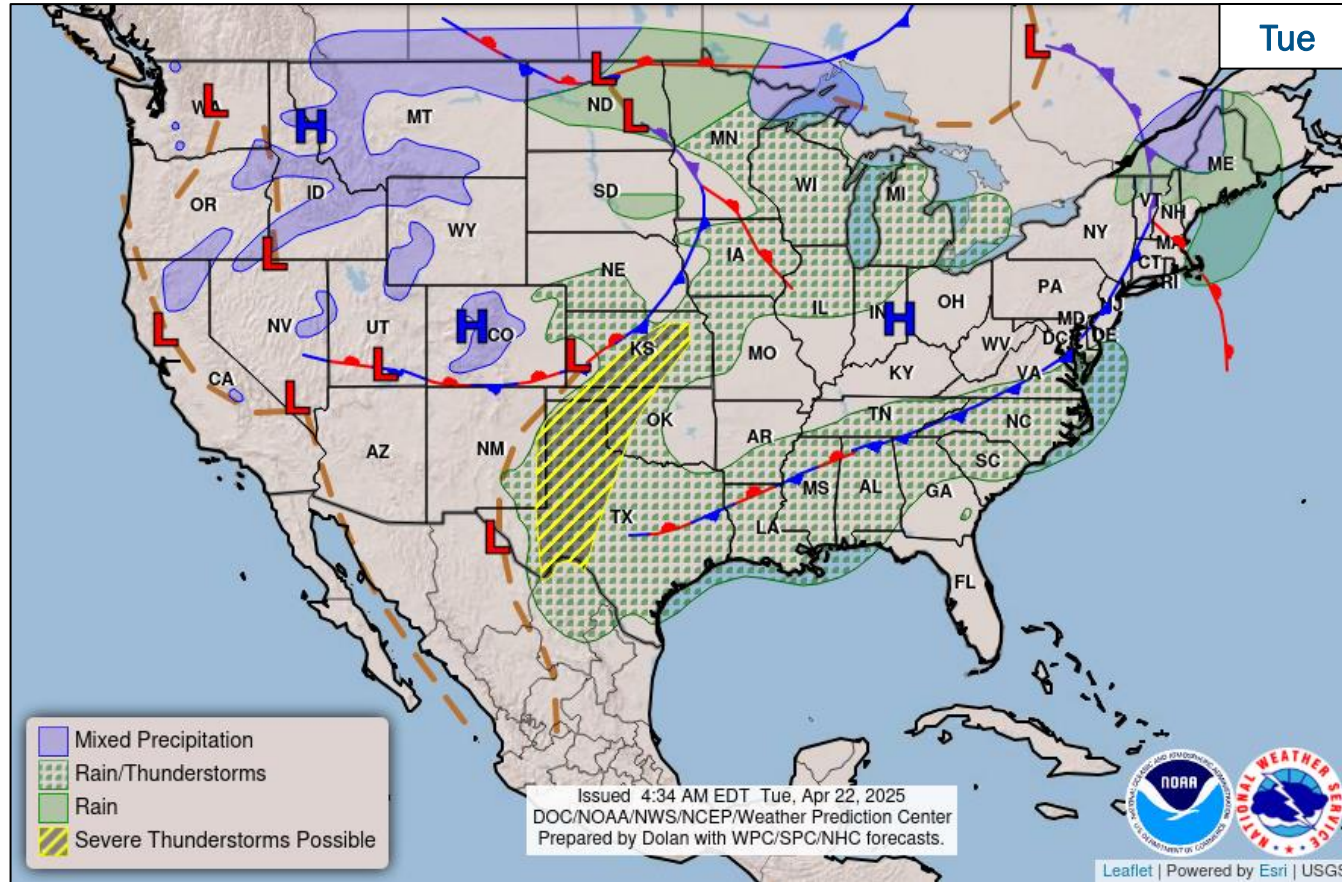
Event Monitoring

- No new significant events



FEMA

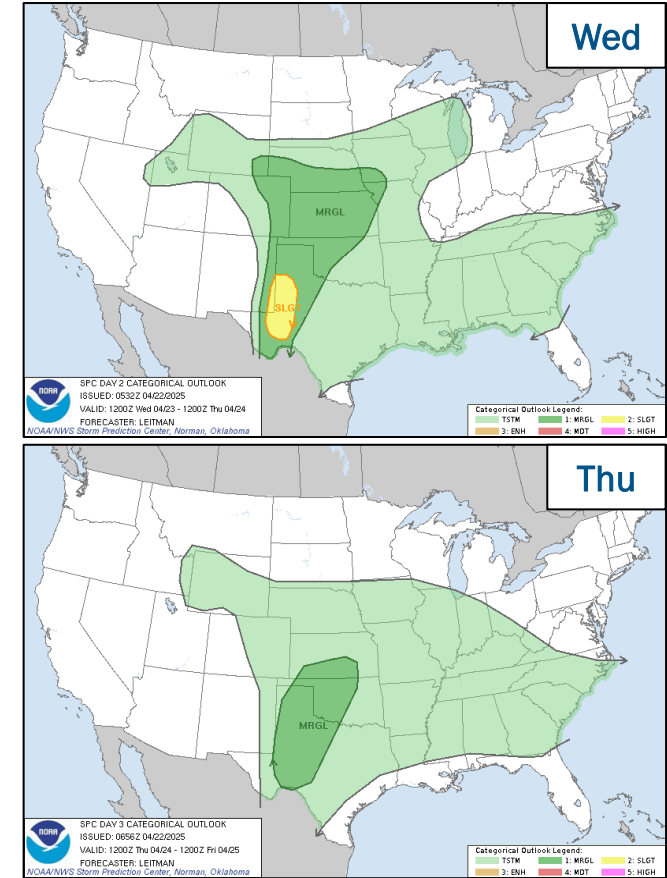
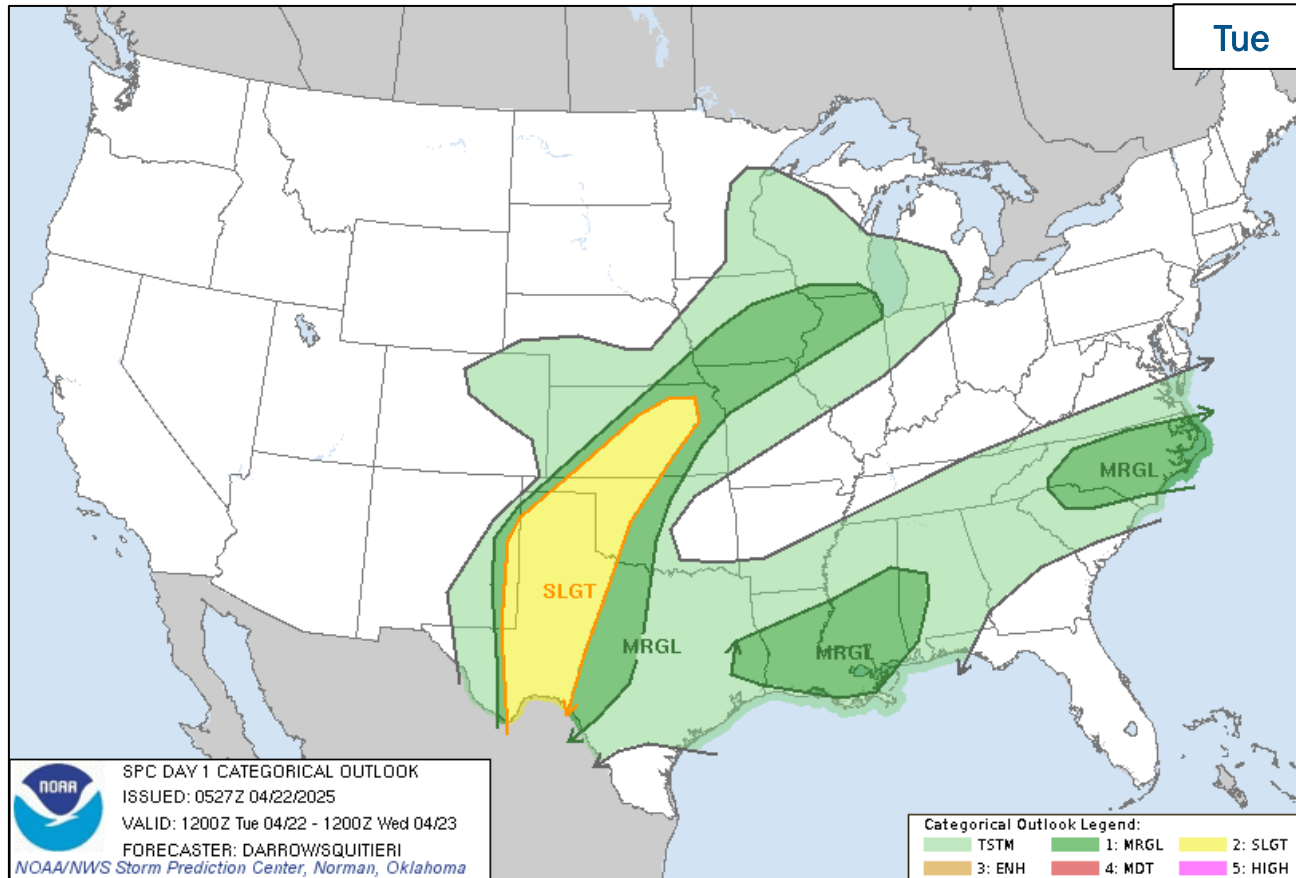
National Weather Forecast



FEMA

National Watch Center

Severe Weather Outlook



FEMA

Wildfire Summary

Fire Name (County, ST)	FMAG #	Acres Burned	Percent Contained	Evacuations	Structures (Homes / Other)			Fatalities / Injuries
					Threatened	Damaged	Destroyed	
Sam Davis Road (Swain, NC) FINAL	5580-FM-NC	400 (+50)	85% (+85)	M: LIFTED	H: 0 (-65)	H: 0	H: 0	0 / 0
				V: 0	O: 0	O: 0	O: 0	

(Evacuations: M = Mandatory / V = Voluntary; Structures: H = Homes and Mixed Commercial/Residential / O = Non-residential Commercial/Other Minor Structures)



FEMA

FEMA Common Operating Picture

29 Joint Field Offices **85 + 11** Major Disasters **10** Direct Housing Missions **20** RSF-Supported Disasters **6** Joint Recovery Offices


Supporting Emergency Declarations

Tuesday
April 22, 2025
8:30 a.m. ET


FEMA HQ	
NWC	NRCC
Monitoring	Steady State
FEMA REGIONS	
Watch	RRCC
Monitoring I	Rostered
Monitoring II	Rostered
Enhanced III	Rostered
Monitoring IV	Rostered
Monitoring V	Rostered
Monitoring VI	Rostered
Monitoring VII	Rostered
Monitoring VIII	Rostered
Monitoring IX	Rostered
Monitoring X	Rostered
Notes:	
NRCC/RWCs/RRCCs: • RIV RWC: Flooding	State EOCs: • HI/TX/NJ: Wildfires • WV: Winter Storms • AL/FL/KY/MO/MS/TN OK: Severe Weather • FL/NC: Previous Incidents • OR: Flooding • ID: Potential Flooding
Volunteer Force	
Rostered 7,985	Deployed 1
Surge Capacity Force	
Rostered 8,800	Deployed 0

N-IMATs	
2-5 Teams Available	
Red	
White	
Blue	
Gold	
HS	DC (Jan 28)
R-IMATs	
≥ 7 Teams Available	
I	3 / VT (Jan 6)
II	2
III	Reconstituting
IV-1	TN (Apr 4)
IV-2	KY (Feb 16)
V	
VI-1	
VI-2	Personnel
VII	
VIII	KY (Apr 6)
IX-1	CA (Jan 8)
IX-2	CA (Mar 6)
X	1


REGIONAL BREAKDOWN			
	JFO	DR	EM JRO
I	3	8	0 0
II	3	5	0 3
III	2	8	1 0
IV	7	29	9 1
V	0	0	0 0
VI	2	6	1 3
VII	4	14	0 0
VIII	1	1	0 0
IX	2	5	0 0
X	5	9	0 0




Alaska




Commonwealth of Northern Mariana Islands



Guam



American Samoa



Hawaii

Oakland, CA
DR-4482-CA
• R-IX IMAT-2

Pasadena, CA
DR-4856-CA
• R-IX IMAT-1

Fort Knox, KY
EM-3626-KY
• ISB Alpha

Frankfort, KY
DR-4860-KY
EM-3626-KY
• R-IV IMAT-2
• R-VIII IMAT
• MERS

Williston, VI
DR-4810-VT
• R-I IMAT

Albany, NY
DR-4814-NY
DR-4825-NY
DR-4839-NY
Closing Apr 24

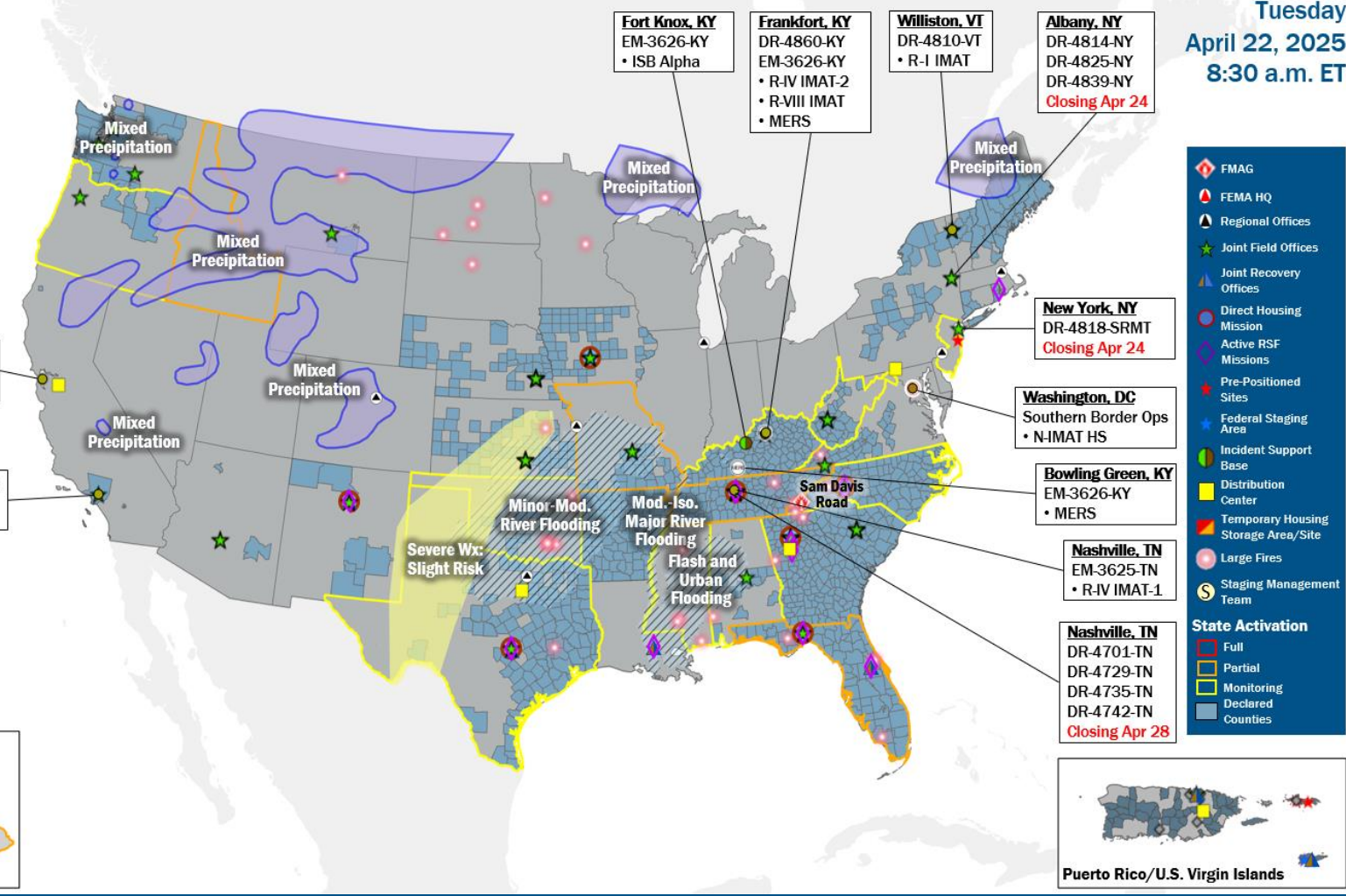
New York, NY
DR-4818-SRMT
Closing Apr 24

Washington, DC
Southern Border Ops
• N-IMAT HS

Bowling Green, KY
EM-3626-KY
• MERS

Nashville, TN
EM-3625-TN
• R-IV IMAT-1

Nashville, TN
DR-4701-TN
DR-4729-TN
DR-4735-TN
DR-4742-TN
Closing Apr 28

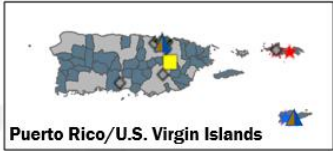


Legend

- ♦ FMAG
- ▲ FEMA HQ
- ▲ Regional Offices
- ★ Joint Field Offices
- ▲ Joint Recovery Offices
- Direct Housing Mission
- Active RSF Missions
- ★ Pre-Positioned Sites
- ★ Federal Staging Area
- Incident Support Base
- Distribution Center
- Temporary Housing Storage Area/Site
- ★ Large Fires
- ⊙ Staging Management Team

State Activation

- Full
- Partial
- Monitoring
- Declared
- Counties



IM Workforce

14,127 (-7) Assigned
4,909 (-18) Unavailable
6,904 (-15) Deployed

16% / 2,288 (+26) Available

IM Cadre Availability

19 Cadres ≤ 25% Availability

Civil Rights: 18% (32/179); Disaster Field Training Operations: 23% (23/98); Disability Integration: 13% (5/39); Disaster Survivor Assistance: 22% (288/1,303); External Affairs: 7% (26/396); Environmental Planning and Historic Preservation: 13% (114/883); Field Leadership: 11% (16/144); Financial Management: 18% (42/231); Hazard Mitigation: 11% (129/1,224); Human Resources: 18% (31/176); Individual Assistance: 13% (342/2,652); Interagency Recovery Coordination: 23% (79/342); Information Technology: 19% (138/713); Logistics: 13% (206/1,623); Operations: 16% (60/372); Public Assistance: 13% (292/2,308); Planning: 5% (25/459); Safety: 15% (14/94); Security: 10% (13/136)

MERS

≥ 66%

36 Assigned
0 Unavailable
2 Deployed

34 Available

US&R

≥ 66%

28 Assigned
3 Unavailable
0 Deployed

25 Available

FCO

2 Type I

49 Assigned
3 Unavailable
43 (+1) (24 FCOR) Deployed

3 (-1) Available

Joint Preliminary Damage Assessments

Region	State / Location	Incident	IA	Number of Counties		Start - End
			PA	Requested	Complete	
IV	MS	Tornadoes, Thunderstorms, and Flash Flooding Apr 2-6	IA	4	0	4/23 - TBD
			PA	0	0	N/A
V	MI	Ice Storm Mar 28	IA	12	0	4/21 - TBD
			PA	12	0	4/28 - TBD
VI	AR	Severe Storms, Tornadoes, and Flooding Apr 2	IA	29	29	4/10 - 4/17
			PA	48	0	4/22 - TBD
VII	MO	Severe Storms, Flooding, and Tornadoes Mar 30 and continuing	IA	20	17	4/15 - TBD
			PA	25	0	4/22 - TBD



FEMA

Declaration Requests in Process – 13

State / Tribe / Territory – Incident Description	Type	IA	PA	HM	Requested
KY – Severe Winter Storms and Snowstorms	DR		X	X	Jan 30
OK – Wildfires and Straight-line Winds	DR	X		X	Mar 21
HI – Flooding	DR		X	X	Mar 27
MS – Severe Storms, Straight-line Winds, Tornadoes, and Flooding	DR	X	X	X	Apr 1
MO – Severe Storms, Straight-line Winds, Tornadoes, and Wildfires	DR	X	X	X	Apr 2
KY – Severe Storms, Straight-line Winds, Tornadoes, Flooding, Landslides, and Mudslides	DR	X	X	X	Apr 11
MI – Severe Winter Storm	EM		X		Apr 11
NE – Severe Winter Storm and Straight-line Winds	DR		X	X	Apr 14
KS – Severe Winter Storm, Straight-line Winds, Flooding, and Wildfire	DR		X	X	Apr 14
IA – Severe Winter Storm	DR		X	X	Apr 15
TX – Severe Weather and Flooding	DR	X	X	X	Apr 17
TN – Severe Storms, Straight-line Winds, Tornadoes, and Flooding	DR	X	X	X	Apr 18
AR – Severe Storms and Tornadoes (Appeal)	DR	X	X	X	Apr 18



FEMA



FEMA

Helping people before, during, and after disasters.



Scan to subscribe to this briefing.