

FEMA National Watch Center

# Daily Operations Briefing

Saturday, April 15, 2023

8:30 a.m. ET



**FEMA**

# National Current Ops / Monitoring

---

## New Significant Incidents / Ongoing Ops

- No significant incidents / operations

## Hazard Monitoring

- Critical fire weather – Southern Rockies and Southern Plains
- Severe thunderstorms – Southern Plains to Middle/Lower Mississippi Valley
- Heavy rain and flash flooding – Lower Mississippi Valley
- Freezing rain – Upper Mississippi Valley

---

## Disaster Declaration Activity

- Amendment No. 1 to FEMA-4699-DR-CA

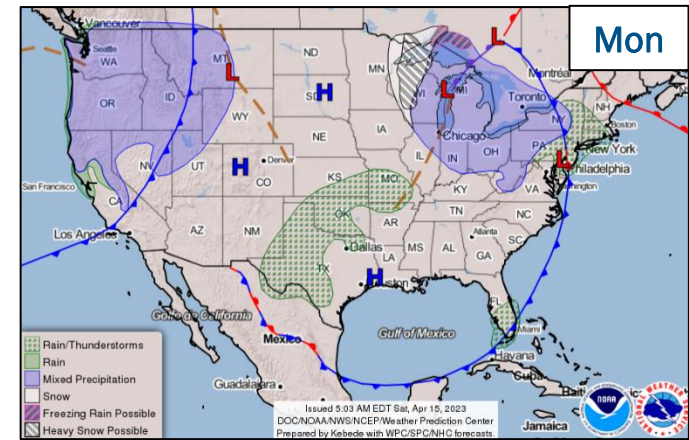
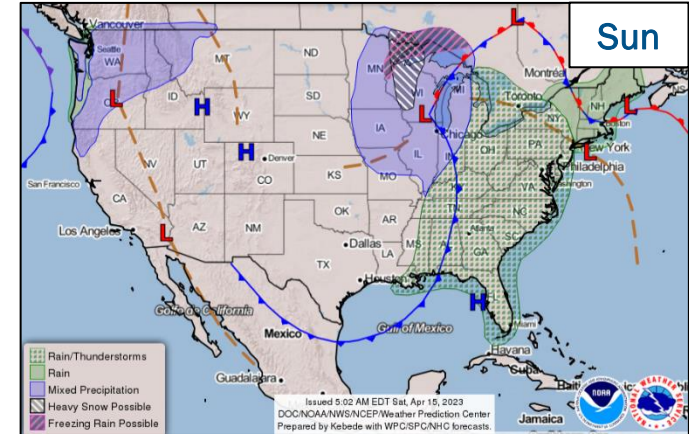
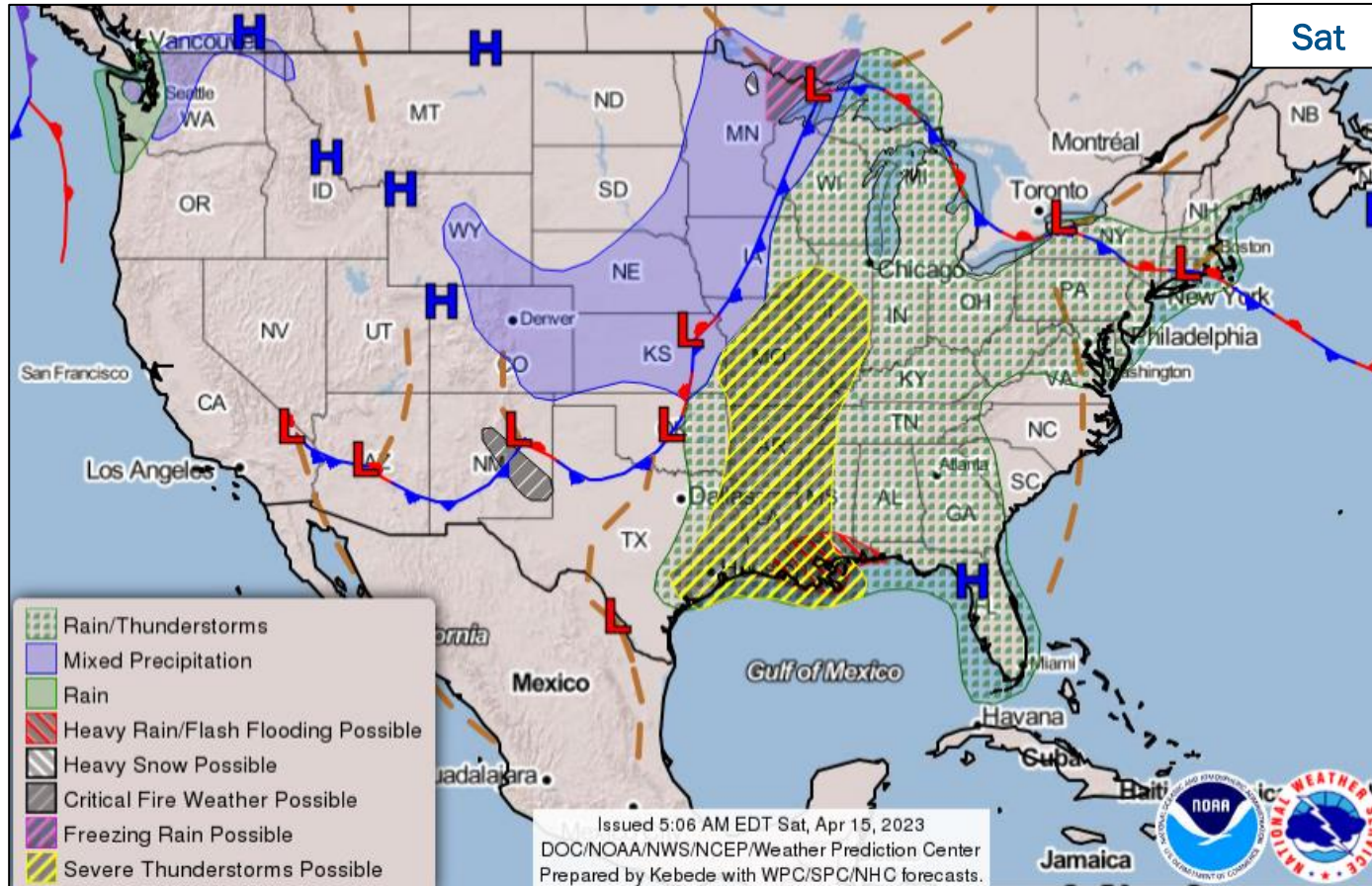
## Event Monitoring

- No significant events



**FEMA**

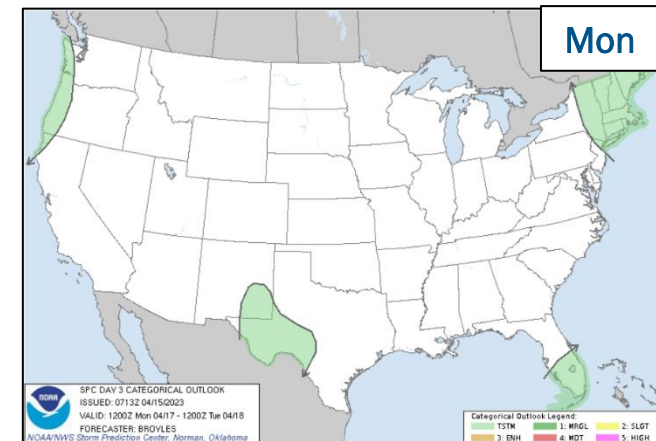
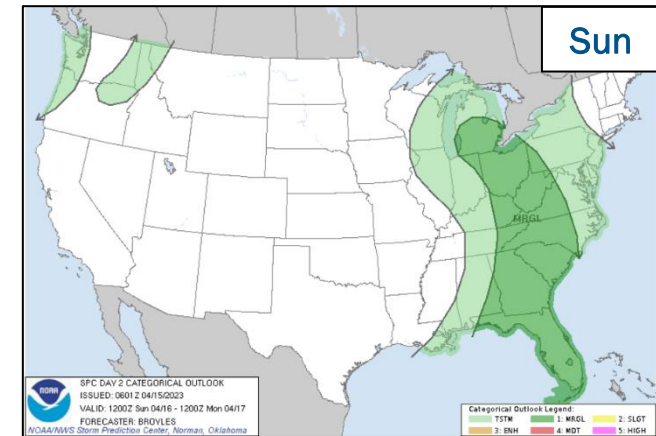
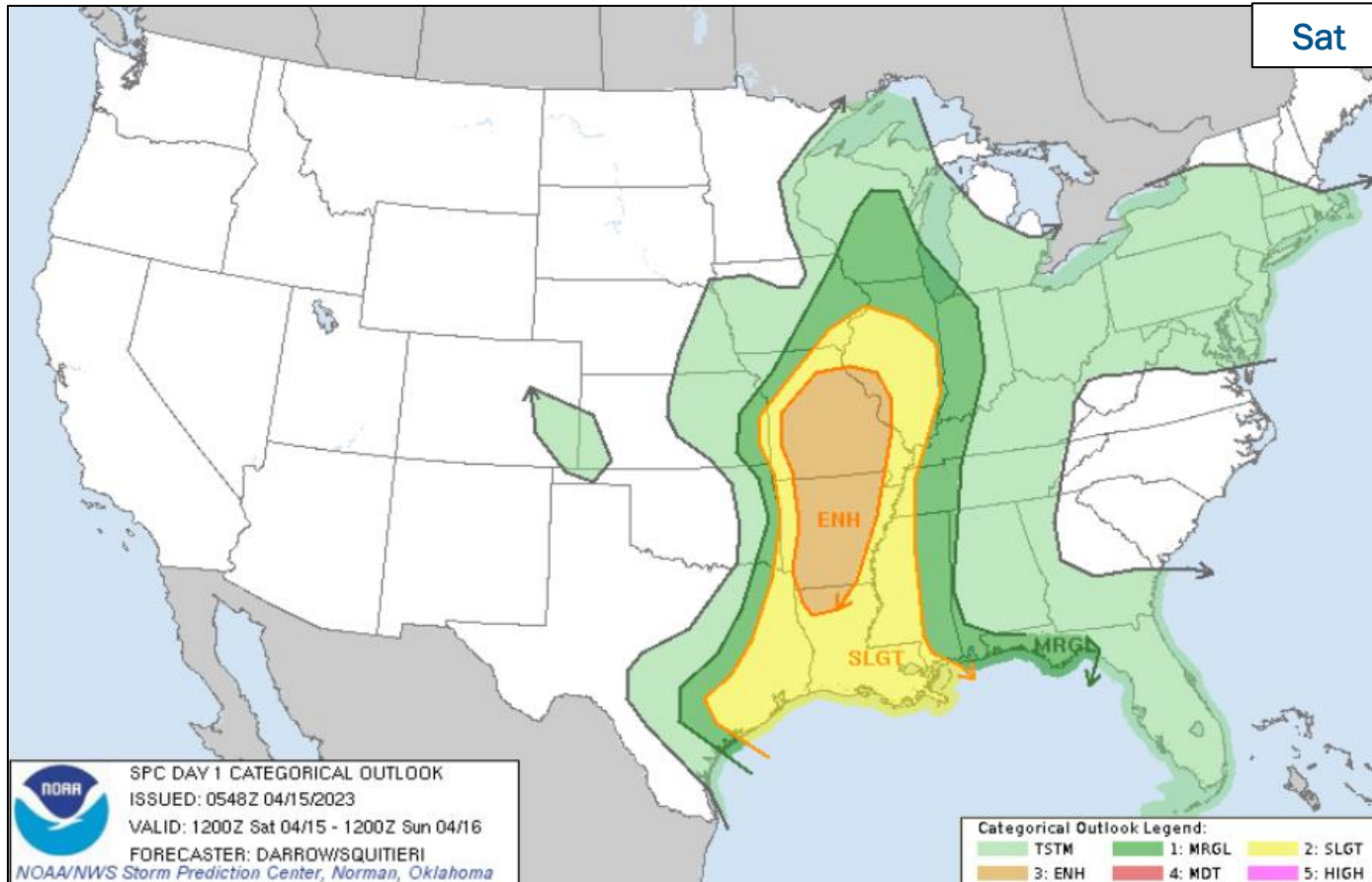
# National Weather Forecast



**FEMA**

National Watch Center

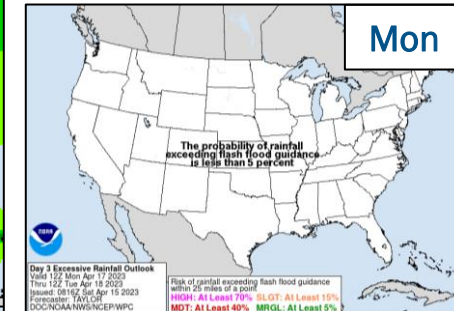
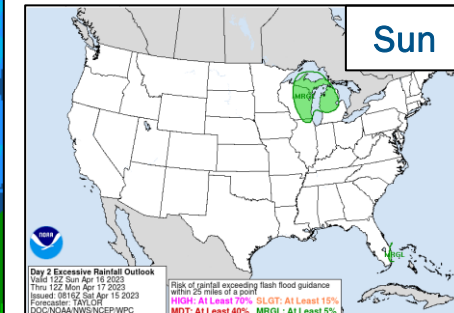
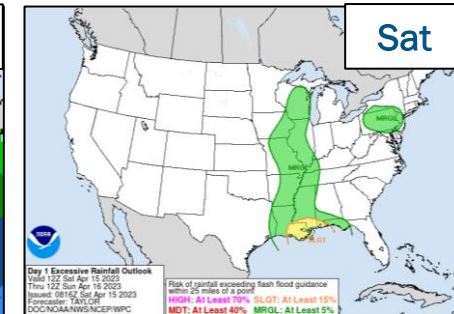
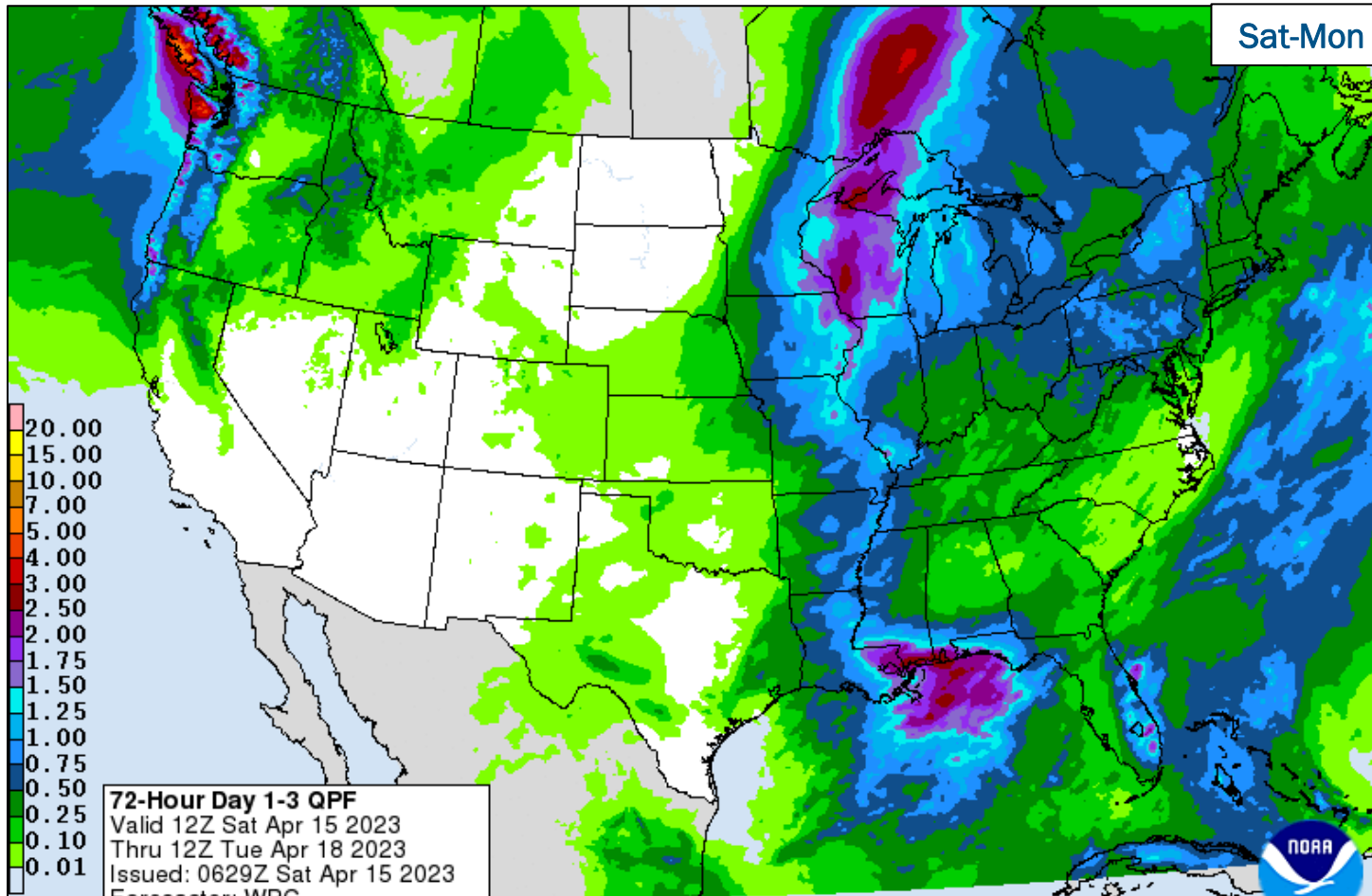
# Severe Weather Outlook



FEMA

National Watch Center

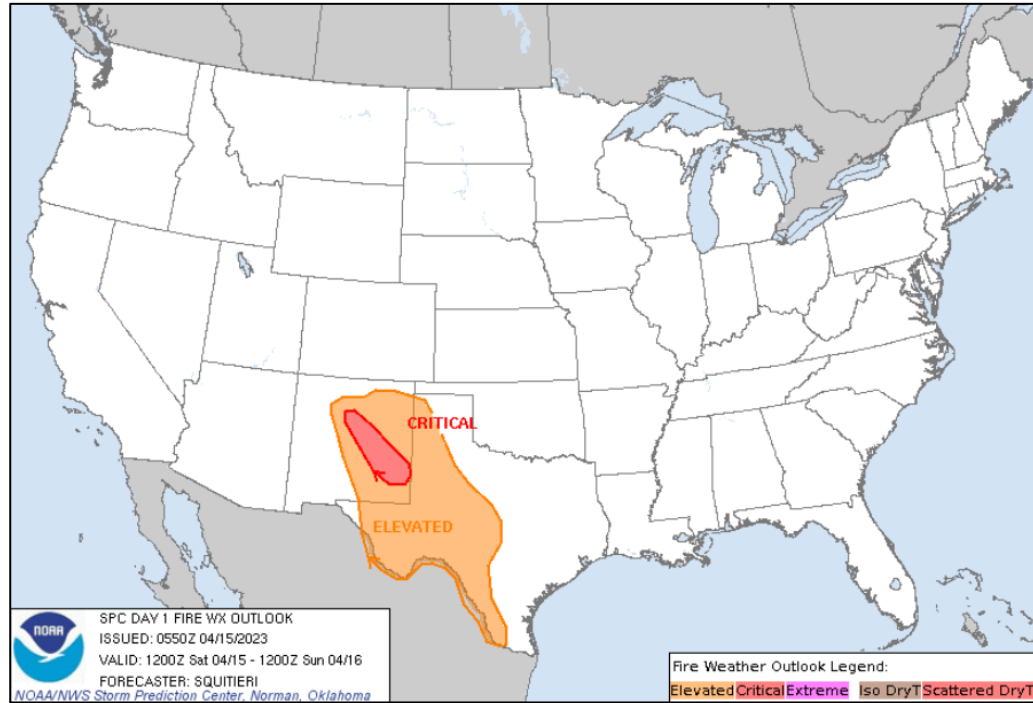
# Precipitation & Excessive Rainfall



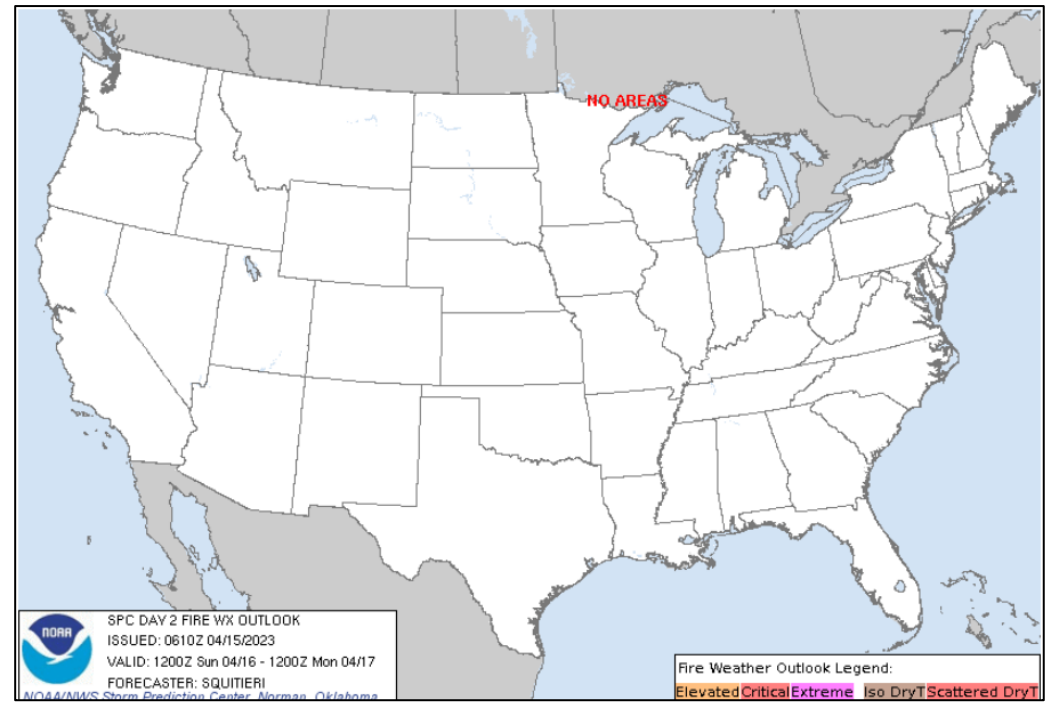
FEMA

National Watch Center

# Fire Weather Outlook



Today



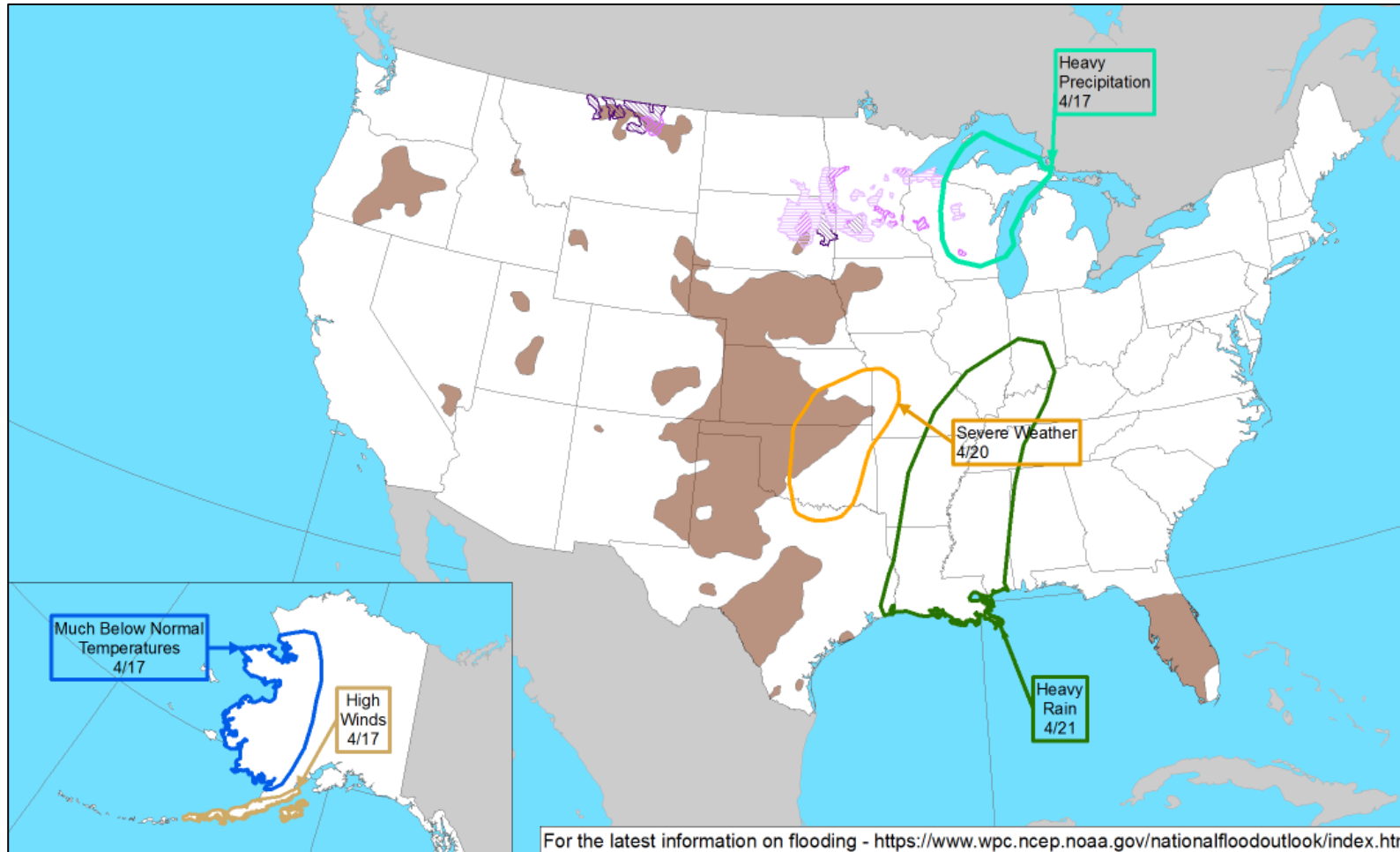
Tomorrow



FEMA

National Watch Center

# Hazards Outlook – April 17-21





FEMA

# Space Weather Outlook

	Space Weather Activity	Geomagnetic Storms	Solar Radiation	Radio Blackouts
Past 24 Hours	Minor	None	None	R1
Next 24 Hours	None	None	None	None

For further information on NOAA Space Weather Scales refer to: <http://www.swpc.noaa.gov/noaa-scales-explanation>  
 For further information on Sunspot Activity refer to: <https://www.swpc.noaa.gov/phenomena/sunspotssolar-cycle>



**FEMA**



# FEMA Common Operating Picture

**10** + **8** **58** + **7** **7** **12**  
 Joint Field Offices Virtual Joint Field Offices Supporting Major Disasters Emergency Declarations Direct Housing Missions RSF-Supported Disasters

Saturday  
 April 15, 2023  
 8:30 a.m. ET

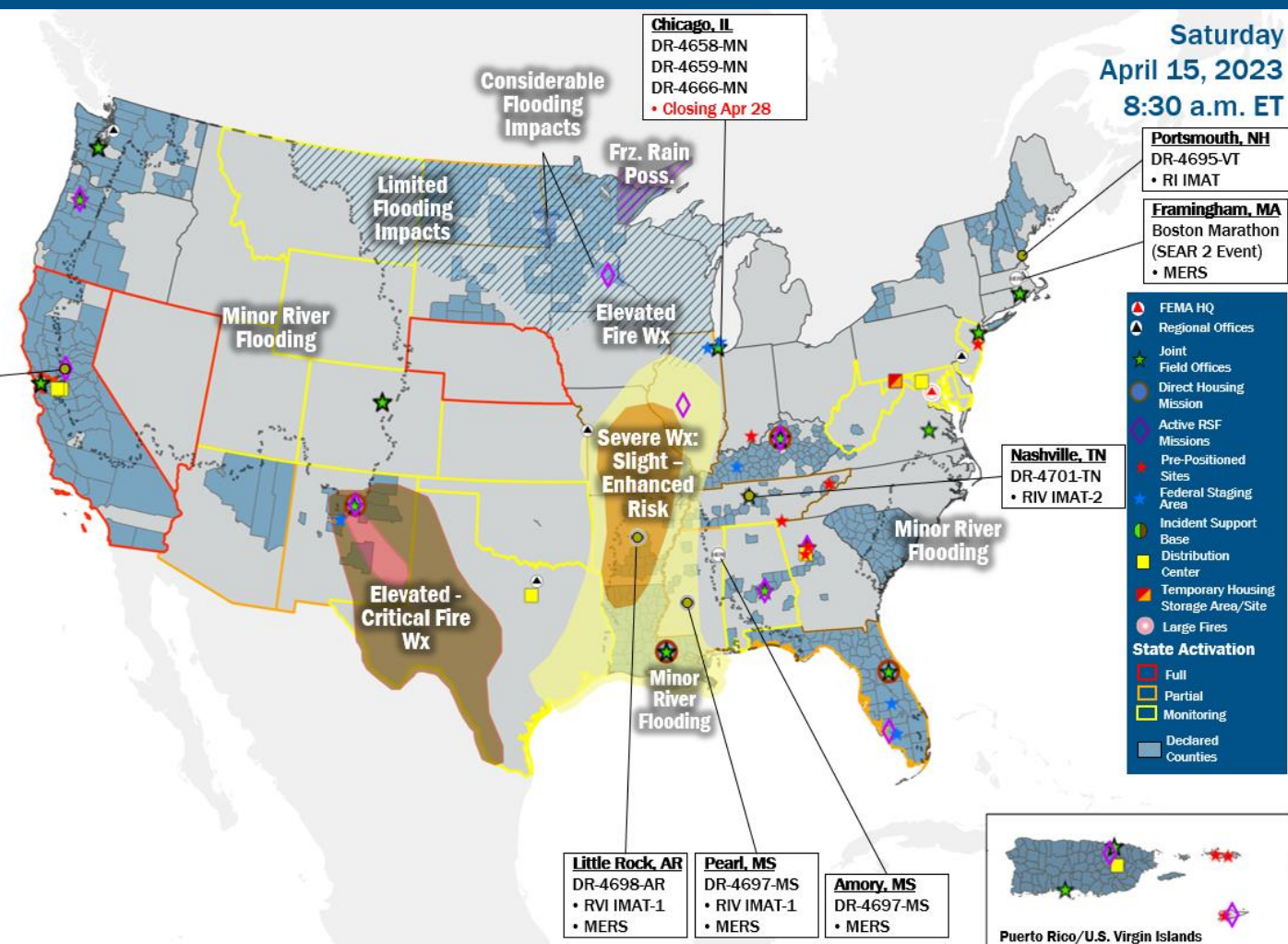
FEMA HQ		
NWC	NRCC	
Monitoring	Rostered	
FEMA REGIONS		
Watch	RRCC	
Monitoring	I	Rostered
Monitoring	II	Rostered
Monitoring	III	Rostered
Monitoring	IV	Rostered
Monitoring	V	Rostered
Monitoring	VI	Rostered
Enhanced	VIII	Rostered
Monitoring	IX	Rostered
Monitoring	X	Rostered
Notes:		
RWC/RRCC: • All at Monitoring/Rostered • Region VIII: Day shift (Flooding)	State EOCs: DC: 1 <sup>st</sup> Amendment Activities AL/IL/MS/TN: Severe Weather FL: TC Ian NE: Fire weather TX: Ongoing Operations CO: Avian Influenza, Public Health Support, and Suncor Refinery NE/NJ: Wildfire Activity AZ/CO: SW Border Coordination WY: Winter Weather CA/NV/UT/ND/MT/NM/MT: Flooding AS: Seismic Activity CA/CNMI/GU/MD/NV/WV: COVID Support	
Surge Capacity Force		
Rostered 7,340	Deployed 0	

N-IMATs	
2-4 Teams Available	
Red	
White	
Blue	
Gold	
R-IMATs	
≥ 7 Teams Available	
I	NH
II	Personnel
III	1
IV-1	MS
IV-2	TN
V	
VI-1	AR
VI-2	
VII	
VIII	
IX-1	CA
IX-2	CA
X	2
Fully Mission Capable (FMC)	
Partially Mission Capable (PMC)	
Not Mission Capable (NMC)	
Deployed	

REGIONAL BREAKDOWN			
	JFO/VJFO	DR	EM
I	1/0	6	0
II	1/2	4	1
III	1/0	3	0
IV	4/1	12	2
V	0/1	3	0
VI	1/1	4	3
VII	0/0	0	0
VIII	0/1	5	0
IX	0/1	10	1
X	2/1	11	0



**Sacramento, CA**  
 DR-4683-CA  
 • RIX IMAT-1/2



**Portsmouth, NH**  
 DR-4695-VT  
 • RI IMAT

**Framingham, MA**  
 Boston Marathon (SEAR 2 Event)  
 • MERS

**Nashville, TN**  
 DR-4701-TN  
 • RIV IMAT-2

**Little Rock, AR**  
 DR-4698-AR  
 • RVI IMAT-1  
 • MERS

**Pearl, MS**  
 DR-4697-MS  
 • RIV IMAT-1  
 • MERS

**Amory, MS**  
 DR-4697-MS  
 • MERS



**Legend**

- FEMA HQ
- Regional Offices
- Joint Field Offices
- Direct Housing Mission
- Active RSF Missions
- Pre-Positioned Sites
- Federal Staging Area
- Incident Support Base
- Distribution Center
- Temporary Housing Storage Area/Site
- Large Fires

**State Activation**

- Full
- Partial
- Monitoring
- Declared Counties

## IM Workforce

13,418 (+7) Assigned  
 4,284 (-26) Unavailable  
 5,730 (+13) Deployed

---

25% / 3,404 (+20) Available

## IM Cadre Availability ≤ 25% Availability

Civil Rights: 11% (14/126); Disaster Field Training Operations: 25% (23/93); Disability Integration: 2% (1/59); External Affairs: 21% (106/496); Environmental Planning and Historic Preservation: 14% (114/827); Field Leadership: 14% (20/140); Hazard Mitigation: 12% (140/1,211); Human Resources: 5% (9/164); Interagency Recovery Coordination: 17% (52/300); Logistics: 25% (372/1,468); Operations: 16% (56/356); Public Assistance: 11% (241/2,167); Planning: 13% (60/448); Safety: 4% (3/79); Security: 19% (27/144)

## MERS

≥ 66%

36 Assigned  
 0 Unavailable  
 3 Deployed

---

33 Available

## US&R

≥ 66%

28 Assigned  
 2 Unavailable  
 0 Deployed

---

26 Available

## FCO

≤ 1 Type I

48 Assigned  
 5 Unavailable  
 36 (-1) (25 FCOR) Deployed

---

7 (+1) Available

# Joint Preliminary Damage Assessments

Region	State / Location	Incident	IA	Number of Counties		Start - End
			PA	Requested	Complete	
I	NH	Snow Storm Mar 13-15	IA	0	0	N/A
			PA	3	0	4/10 - TBD
II	NY	Severe Winter Storm Dec 23-25	IA	0	0	N/A
			PA	7	5	1/24 - TBD
IV	AL	Severe Storms Mar 24-25	IA	5	2 (+2)	4/12 - TBD
			PA	10 (-1)	10 (+3)	4/12 - 4/14
	GA	Severe Storms Mar 24-25	IA	2	2	4/4 - 4/12
			PA	12	0	4/17 - TBD
VI	TX	Winter Storm Jan 29 and continuing	IA	0	0	N/A
			PA	29	18	3/6 - TBD
IX	CA	Severe Weather and Flooding Mar 9 and continuing	IA	9	9	3/18 - TBD
			PA	39	19	3/18 - TBD
	Hoopa Valley Tribe	Severe Widespread Flooding Feb 14-Mar 7	IA	1	0	3/24 - TBD
			PA	1	1	3/24 - 3/25



FEMA

# Declaration Requests in Process – 8

State / Tribe / Territory – Incident Description	Type	IA	PA	HM	Requested
Choctaw Nation of Oklahoma – Tornadoes	DR		X	X	Jan 3
TX – Severe Winter Storm	DR		X	X	Feb 21
CA – Heat Dome and Wildfires (Appeal)	DR		X	X	Mar 5
ND – Severe Winter Storm	DR		X	X	Mar 21
KY – Severe Storms, Straight-line Winds, Flooding, Landslides, and Mudslides	DR		X	X	Mar 27
IL – Severe Storms, Straight-line Winds, & Tornadoes	EM		X		Apr 5
Hoop Valley Tribe – Severe Winter Storms, Snowstorm, and Mudslides	DR	X	X	X	Apr 5
IN – Severe Storms, Straight-line Winds, Tornadoes, and Flooding	DR	X	X	X	Apr 6



**FEMA**

# Declaration Amendments

Declaration	Number	Issued	Action
FEMA-4699-DR-CA	1	Apr 14	Adds 1 county for Individual Assistance A and 10 counties for Public Assistance



**FEMA**

# Wildfire Summary

Fire Name (Co., ST)	FMAG #	Acres Burned	Percent Contained	Evacuations	Structures (Homes / Other)			Fatalities / Injuries
					Threatened	Damaged	Destroyed	
Haddam Wildfire (Washington County, KS) <b>FINAL</b>	5463-FM-KS	580	70% (+70)	M: <b>Lifted</b>	H: 0	H: 4	H: 0	0 / 0
				V: 0	O: 0	O: 0	O: 0	

*(Evacuations: M = Mandatory / V = Voluntary; Structures: H = Homes and Mixed Commercial/Residential / O = Non-residential Commercial/Other Minor Structures)*



**FEMA**



# FEMA

Helping people before, during, and after disasters.



*Scan to subscribe to this briefing.*