

FEMA National Watch Center

Daily Operations Briefing

Friday, April 14, 2023

8:30 a.m. ET



FEMA

National Current Ops / Monitoring

New Significant Incidents / Ongoing Ops

- Flooding – South Florida

Hazard Monitoring

- Critical Fire Weather – Southern Rockies and Southern Plains
- Severe Thunderstorms – Central Plains
- Rain and Thunderstorms – Central Plains to the Upper Mississippi Valley, and the Southeast

Disaster Declaration Activity

- One Amendment issued
- FMAG Approved - Kansas

Event Monitoring

- No significant events



FEMA

Flooding – South Florida – FINAL

Current Situation: (Media, as of 8:00 a.m. ET)

Overnight Flash Flood Warnings were issued for Broward, County continuing to affect southern Florida through Friday bringing gusty winds and locally heavy rainfall. A Flash Flood Emergency issued for Ft. Lauderdale on Wednesday evening brought record rainfall amounts with 20-25 inches. Due to multiple rounds of rain over the past few days, residual flooding continues in some locations around the Ft. Lauderdale. No injuries or fatalities have been reported. Two Confirmed tornadoes reported with no significant damage. No request for FEMA assistance.

Lifeline Impacts: (FEMA R4 Advisory, as of 2:01 p.m. ET)

Safety and Security:

- Broward County schools remain closed Apr 14

Food, Water, Shelter:

- One ARC shelter/32 occupants
- No impacts to water/wastewater reported

Health and Medical:

- Broward County Medical Center (BCMC) first floor flooded; hospital is fully operational; re-routing to Holy Cross if people cannot access BCMC

Energy: (DOE Eagle-I as of 7:30 a.m. ET)

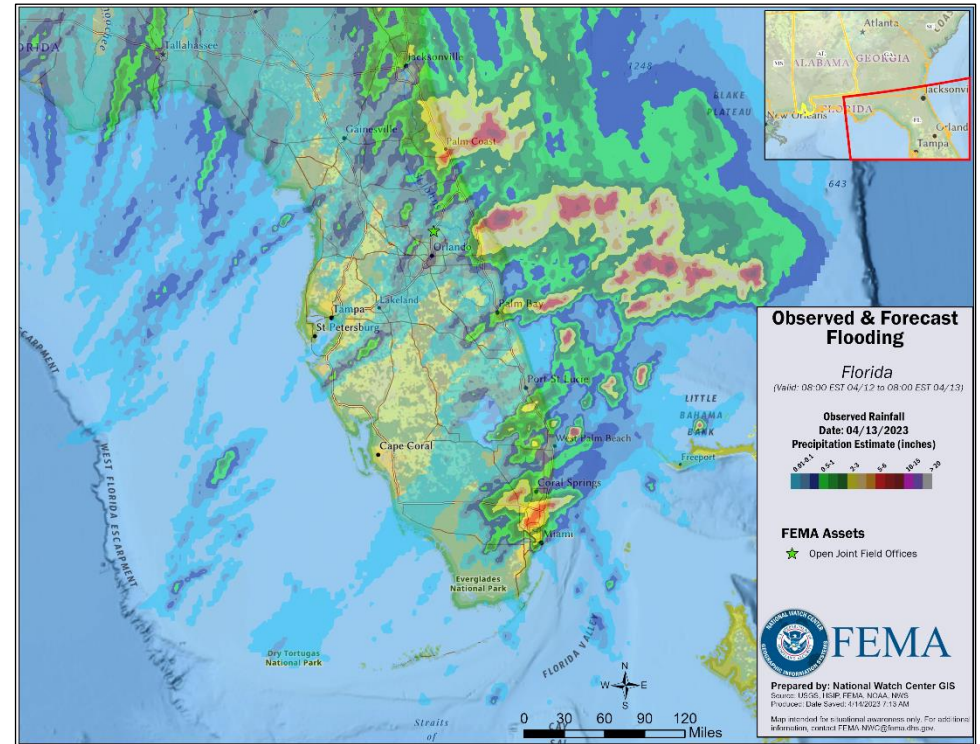
- Minimal power outages (less than 1%) reported statewide

Transportation:

- Multiple roads are flooded throughout affected area
- The Fort Lauderdale/Hollywood International Airport closed for flight activity and expected to open today



FEMA



State / Local Response:

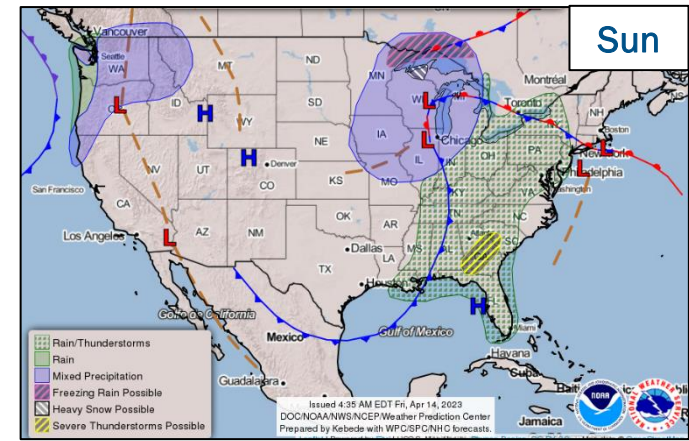
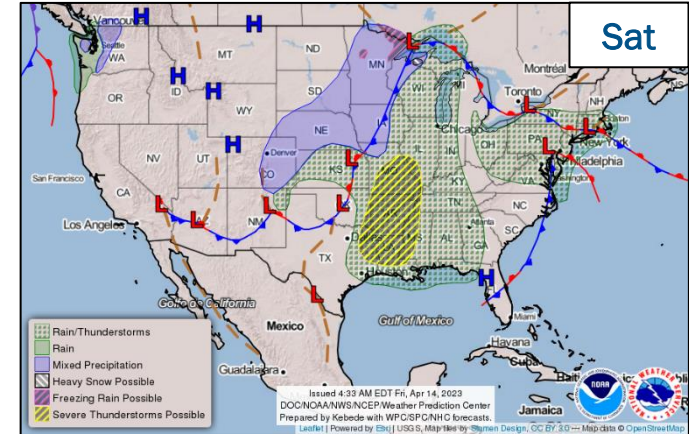
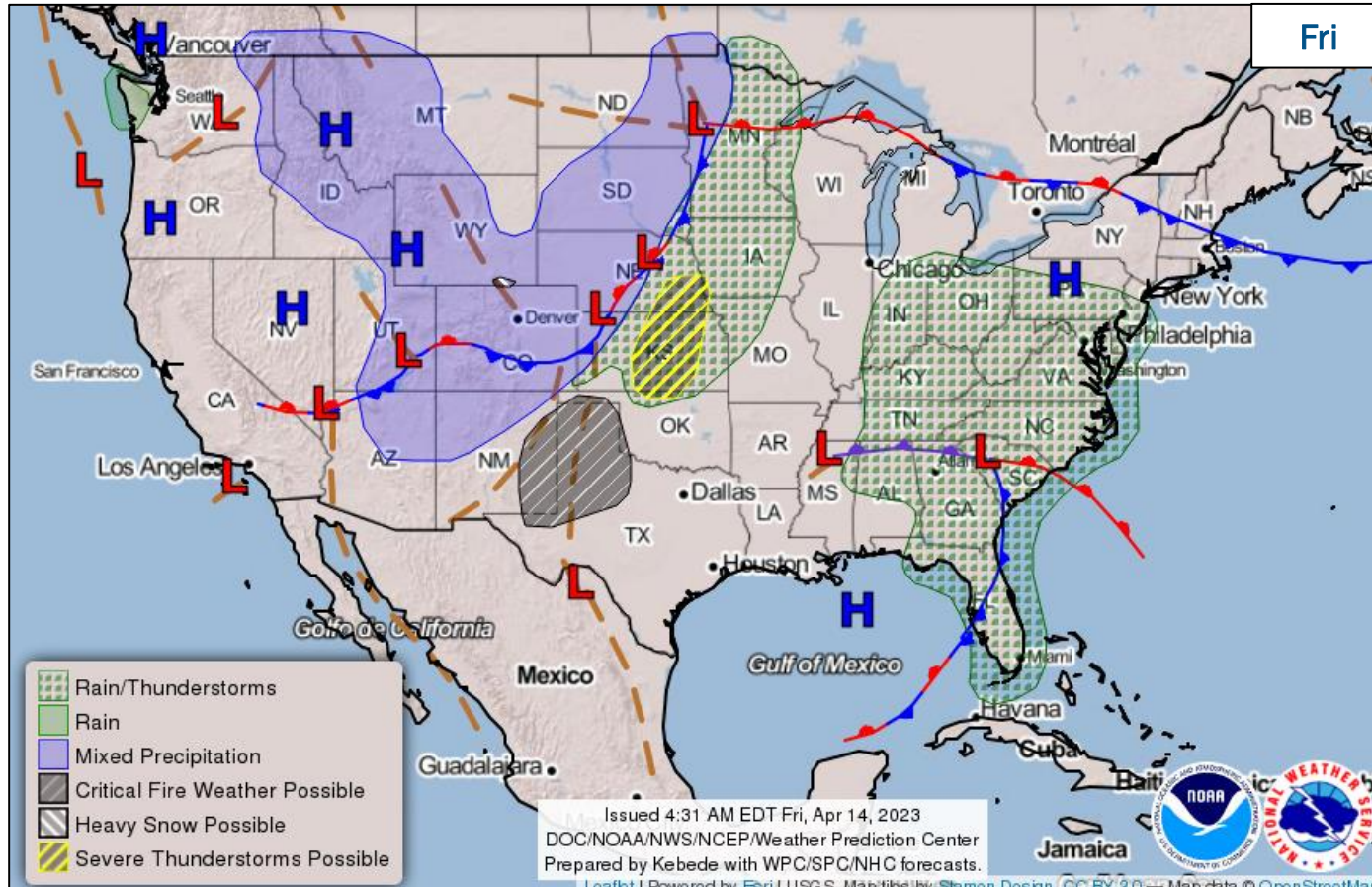
- FL EOC is at Partial Activation (Hurricane Ian)
- FL Gov declared an State of Emergency for Broward County
- FL National Guard and USACE on standby

FEMA / Federal Response:

- NWC in coordination with Region IV will continue to monitor

National Watch Center

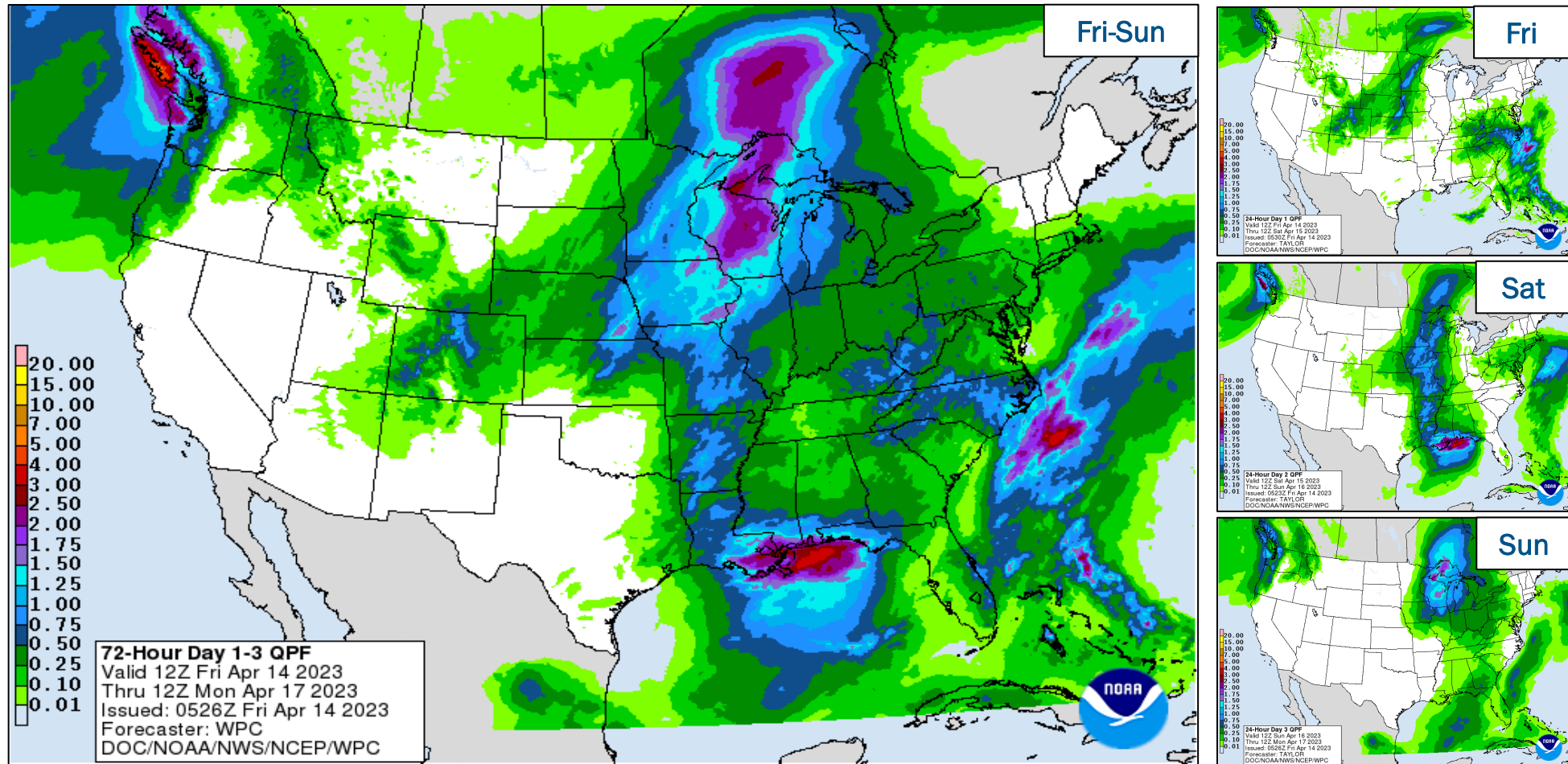
National Weather Forecast



FEMA

National Watch Center

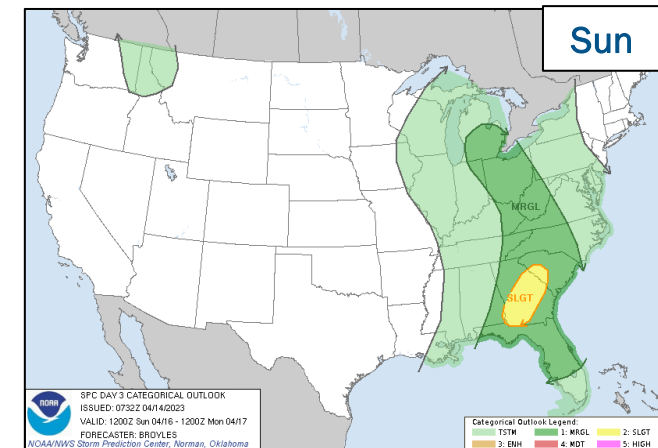
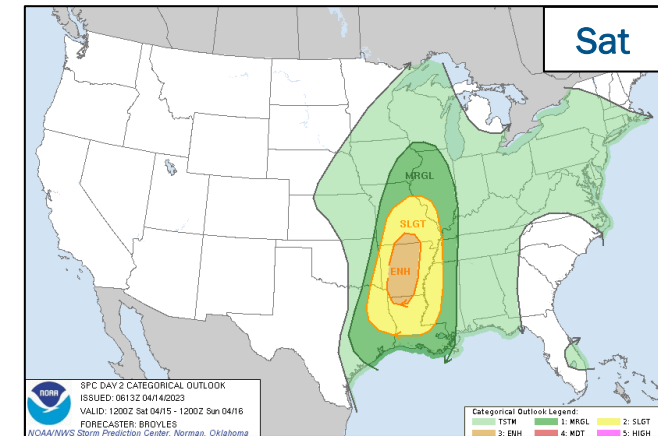
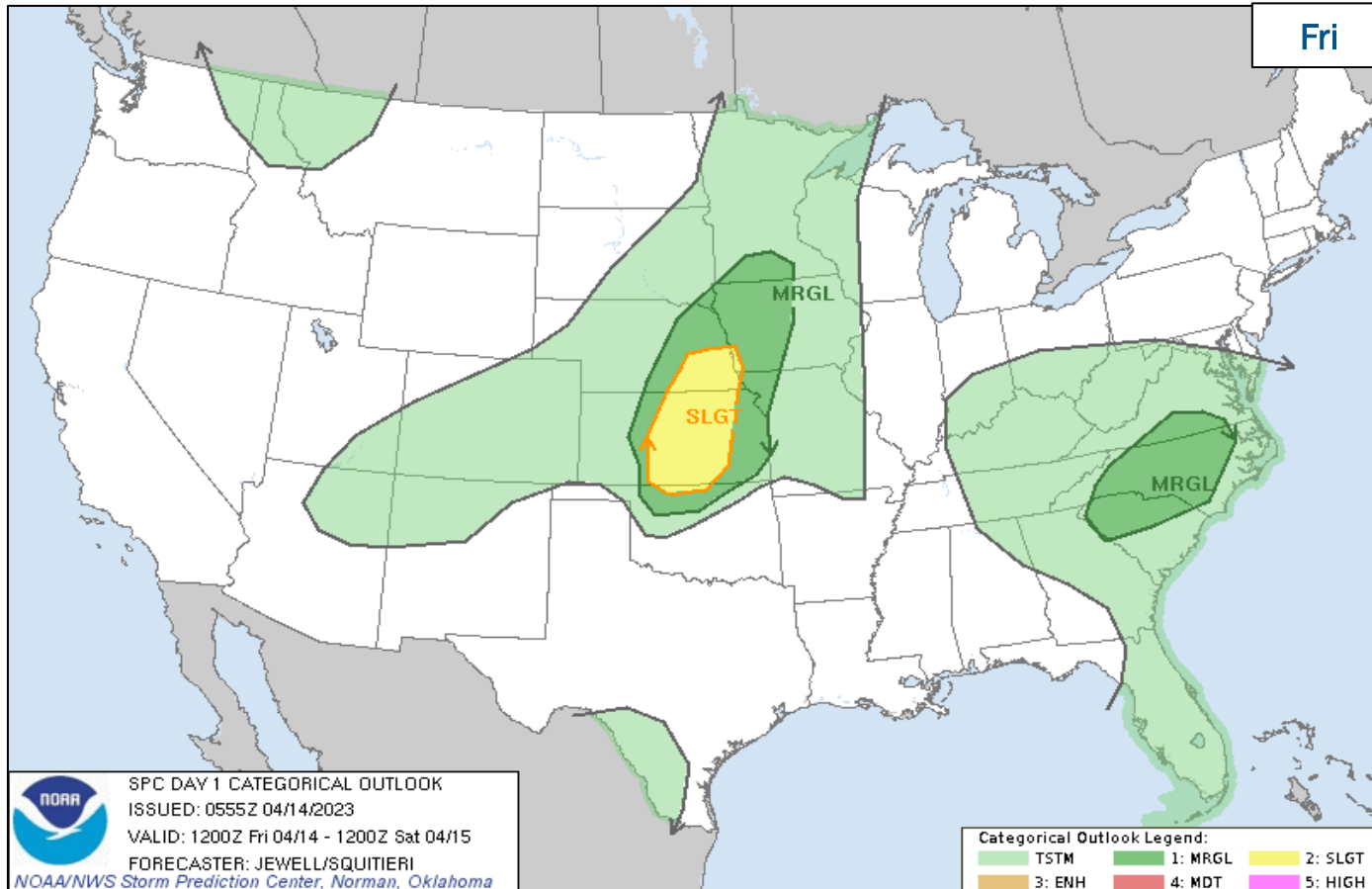
Precipitation Forecast



FEMA

National Watch Center

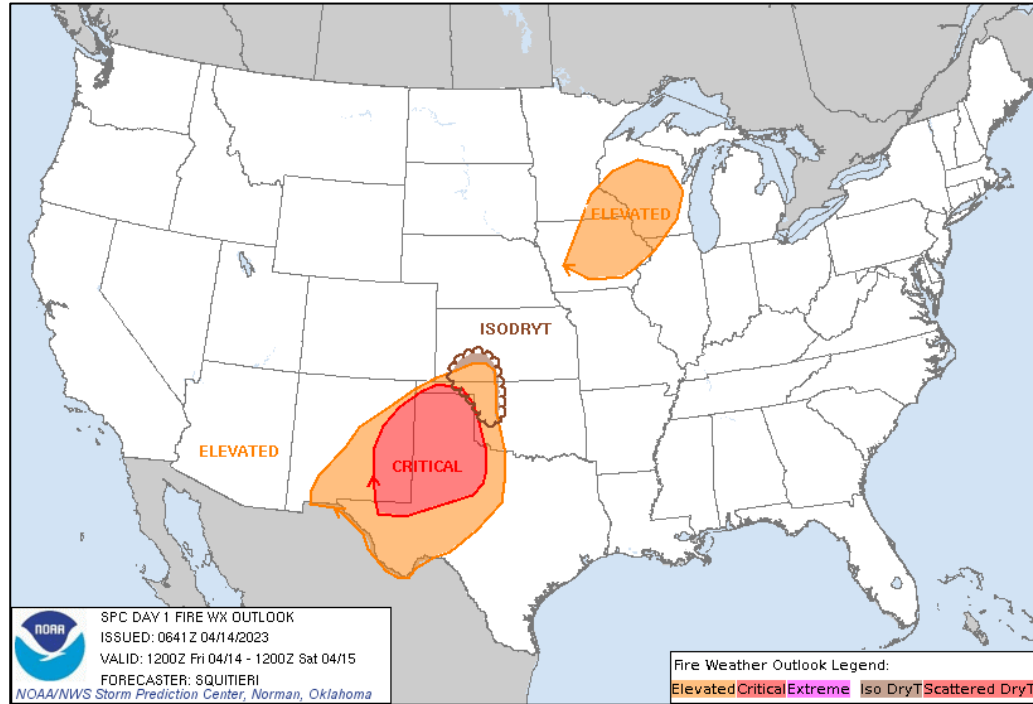
Severe Weather Outlook



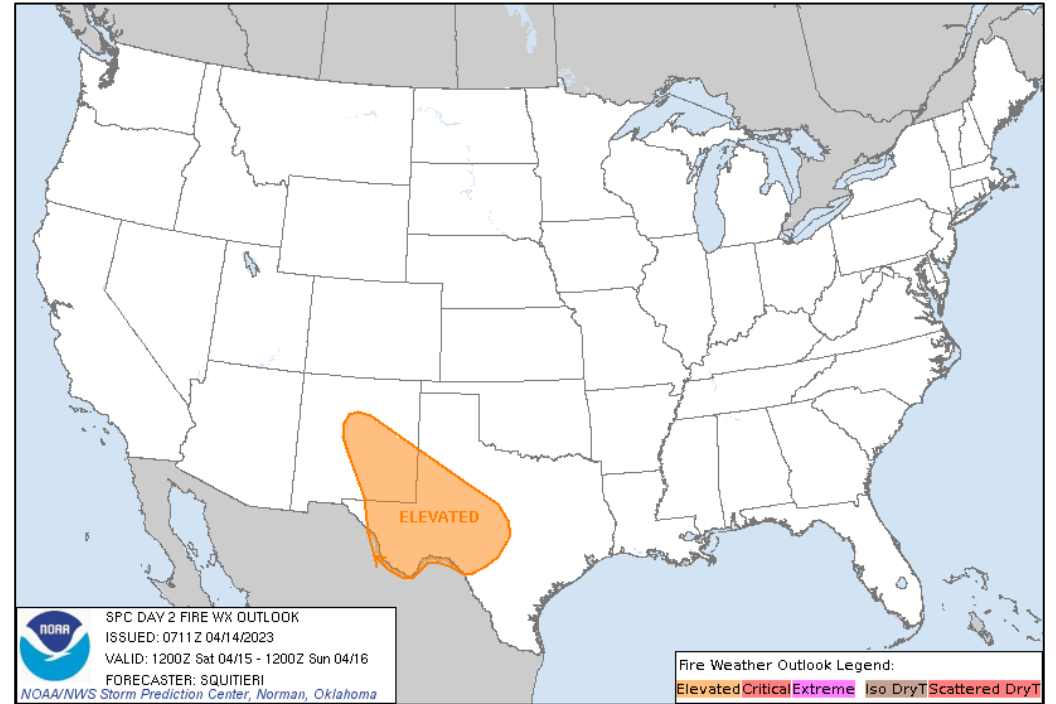
FEMA

National Watch Center

Fire Weather Outlook



Today



Tomorrow



FEMA

National Watch Center

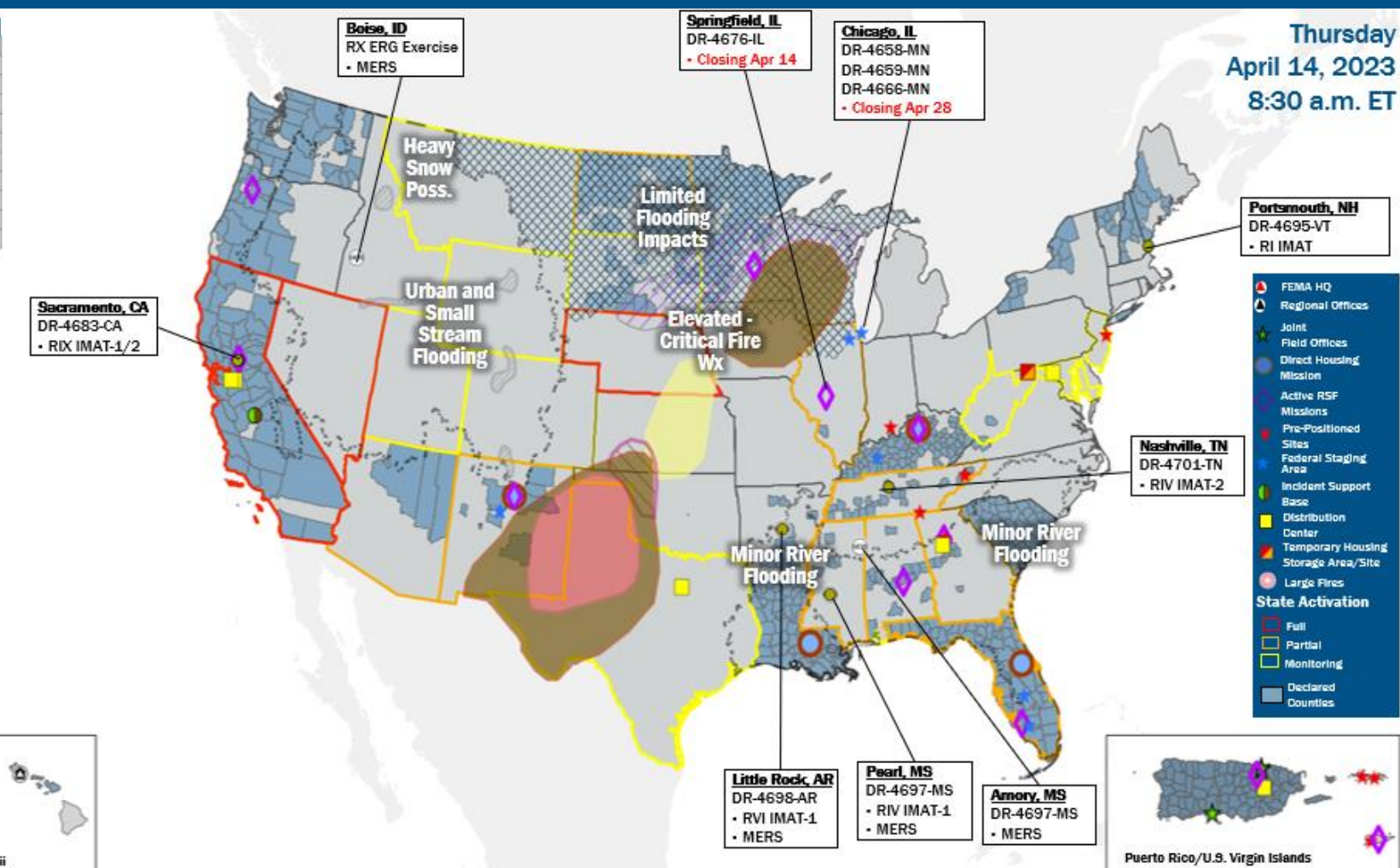
FEMA Common Operating Picture

11 + **8** **59** + **7** **7** **12**
 Joint Field Offices Virtual Joint Field Offices Supporting Major Disasters Emergency Declarations Direct Housing Missions RSF-Supported Disasters

FEMA HQ	
NWC	NRCC
Monitoring	Rostered
FEMA REGIONS	
Watch	RRCC
Monitoring	I Rostered
Monitoring	II Rostered
Monitoring	III Rostered
Monitoring	IV Rostered
Monitoring	V Rostered
Monitoring	VI Rostered
Monitoring	VII Rostered
Monitoring	VIII Rostered
Monitoring	IX Rostered
Monitoring	X Rostered
Notes:	
RWC/RRCC: • All at Monitoring/Rostered	STATE EOCs: • DC: 1 st Amendment Activities • AL/GA/IL/MS/TN: Severe Weather • FL: TC Ian • NE: Fire weather • TX: Ongoing Operations • CO: Avian Influenza, Public Health Support, and Suncor Refinery • NE/NJ: Wildfire Activity • AZ/CO: SW Border Coordination • WY: Winter Weather • CA/NV/UT/ND/MT/NM: Flooding • AS: Seismic Activity • CA/CNMI/GU/MD/NV/WV: COVID Support
Surge Capacity Force	
Rostered 7,340 (+5)	Deployed 0

N-IMATs	
2-4 Teams Available	
Red	
White	
Blue	
Gold	
R-IMATs	
≥ 7 Teams Available	
I	NH
II	Personnel
III	1
IV-1	MS
IV-2	TN
V	
VI-1	AR
VI-2	
VII	
VIII	
IX-1	CA
IX-2	CA
X	2
Fully Mission Capable (FMC)	
Partially Mission Capable (PMC)	
Not Mission Capable (NMC)	
Deployed	

REGIONAL BREAKDOWN			
JFO/VJFO	DR	EM	
I	1/0	6	0
II	1/2	4	1
III	1/0	3	0
IV	4/1	12	2
V	1/1	4	0
VI	1/1	4	3
VII	0/0	0	0
VIII	0/1	5	0
IX	0/1	10	1
X	2/1	11	0



Thursday
April 14, 2023
8:30 a.m. ET

IM Workforce

13,411 (+3) Assigned
 4,310 (-117) Unavailable
 5,717 (+27) Deployed

25% / 3,384 (+93) Available

IM Cadre Availability ≤ 25% Availability

Civil Rights: 10% (12/126); Disaster Field Training Operations: 25% (23/93); Disability Integration: 2% (1/59); External Affairs: 22% (107/496); Environmental Planning and Historic Preservation: 11% (90/827); Field Leadership: 14% (19/139); Hazard Mitigation: 12% (142/1,204); Human Resources: 5% (8/164); Interagency Recovery Coordination: 21% (63/301); Operations: 16% (57/357); Public Assistance: 13% (271/2,168); Planning: 14% (61/447); Safety: 5% (4/79); Security: 17% (25/144)

MERS

≥ 66%

36 Assigned
 0 Unavailable
 3 Deployed

33 Available

US&R

≥ 66%

28 Assigned
 2 Unavailable
 0 Deployed

26 Available

FCO

≤ 1 Type I

48 Assigned
 5 Unavailable
 37 (25 FCOR) Deployed

6 (-1) Available

Joint Preliminary Damage Assessments

Region	State / Location	Incident	IA	Number of Counties		Start - End
			PA	Requested	Complete	
I	NH	Snow Storm Mar 13-15	IA	0	0	N/A
			PA	3	0	4/10 - TBD
II	NY	Severe Winter Storm Dec 23-25	IA	0	0	N/A
			PA	7	5	1/24 - TBD
IV	AL	Severe Storms Mar 24-25	IA	5	0	4/27 - TBD
			PA	11	7 (+7)	4/27 - TBD
	GA	Severe Storms Mar 24-25	IA	2	2	4/4 - 4/12
			PA	12	0	4/17 - TBD
VI	TX	Winter Storm Jan 29 and continuing	IA	0	0	N/A
			PA	29	18	3/6 - TBD
IX	CA	Severe Weather and Flooding Mar 9 and continuing	IA	9	9	3/18 - TBD
			PA	39	19	3/18 - TBD
	Hoopa Valley Tribe	Severe Widespread Flooding Feb 14-Mar 7	IA	1	0	3/24 - TBD
			PA	1	1	3/24 - 3/25



FEMA

Declaration Requests in Process – 8

State / Tribe / Territory – Incident Description	Type	IA	PA	HM	Requested
Choctaw Nation of Oklahoma – Tornadoes	DR		X	X	Jan 3
TX – Severe Winter Storm	DR		X	X	Feb 21
CA – Heat Dome and Wildfires (Appeal)	DR		X	X	Mar 5
ND – Severe Winter Storm	DR		X	X	Mar 21
KY – Severe Storms, Straight-line Winds, Flooding, Landslides, and Mudslides	DR		X	X	Mar 27
IL – Severe Storms, Straight-line Winds, & Tornadoes	EM		X		Apr 5
Hoop Valley Tribe – Severe Winter Storms, Snowstorm, and Mudslides	DR	X	X	X	Apr 5
IN – Severe Storms, Straight-line Winds, Tornadoes, and Flooding	DR	X	X	X	Apr 6



FEMA

Declaration Amendments

Declaration	Number	Issued	Action
FEMA-4698-DR-AR	1	Apr 13	Adds 3 counties for PA (Categories C-G)



FEMA

Haddam Wildfire – Kansas

Fire Name (County, ST)	FMAG #	Acres Burned	Percent Contained	Evacuations	Structures (Homes / Other)			Fatalities / Injuries
					Threatened	Damaged	Destroyed	
Haddam Wildfire (Washington County, KS)	5463-FM-KS	Unknown	0%	M:110	H: 60	H: 4	H: 0	0 / 0
				V: 0	O: 0	O: 0	O: 0	

Current Situation: The fire began on April 13, 2023, and is burning in the town, and has burned four (4) homes in Haddam, KS (population 110). The fire was burning out of control, has burned an unknown number of acres and is 0% contained. The entire town has been evacuated; a shelter is being established for evacuees. There are an estimated 60 homes, a post office, grain elevator (fertilizer and herbicide), café, and a repair shop in the path and threatened by the fire.

Impacts:

- Safety and Security: Town of Haddam with estimated population of 110 residents evacuated
- Food, Water, & Shelter: Shelter is currently being established
- Energy: Minimal outages across Region VII

State and Local Response:

- Kansas EOC: Partial Activation
- Nebraska EOC: Full Activation (Wildfire Activity)

Federal Response:

- Region VII is at Monitoring
- The NWC will continue to monitor in coordination with Region VII; however, barring significant new developments follow on reporting will be in the Wildfire Summary Chart in the National Situation Report at 5:00 p.m. ET



Source: Bing.com/maps



FEMA



FEMA

Helping people before, during, and after disasters.



Scan to subscribe to this briefing.