

FEMA National Watch Center

Daily Operations Briefing

Friday, April 12, 2024

8:30 a.m. ET



FEMA

National Current Ops / Monitoring

New Significant Incidents / Ongoing Ops

- No new significant incidents / operations

Hazard Monitoring

- Heavy rain/flash flooding – Northeast
- Mixed precipitation – Pacific Northwest, northern CA, and Ohio Valley

Disaster Declaration Activity

- Request: Major Disaster Declaration – KS

Event Monitoring

- No significant events



FEMA

Flash Flooding – Region 3

Situation: (NWS as of 7:36 a.m. ET, Apr 12)

Overnight an intense storm system moving up the Ohio Valley produced widespread heavy rainfall. This heavy rain is resulting in significant runoff that is causing rivers to rise rapidly. On the Ohio river, many locations are forecast to reach minor flood stage. Flood Warnings are in effect for western West Virginia and western PA. The Ohio River is forecast to reach flood stage today with moderate flooding at Powhatan Point and Pike Island. No requests for FEMA assistance

Lifelines: (R3 SPOTREP as of 12:10 a.m. ET, Apr 12)

Safety and Security:

PA:

- An unknown number of homes in Allegheny County evacuated due to the creek overflowing
- Shenango Township are also evacuating residents from the Kerr's Mobile Home Park as a precaution

Transportation:

PA:

- Multiple local roadway closures in Allegheny, Beaver, Fayette, Clarion, and Westmoreland Counties
- I-376 westbound is reduce to a lane restriction

State Response:

- PA EOC at Normal Operations
- WV EOC at Enhanced (Wildfires/weather)

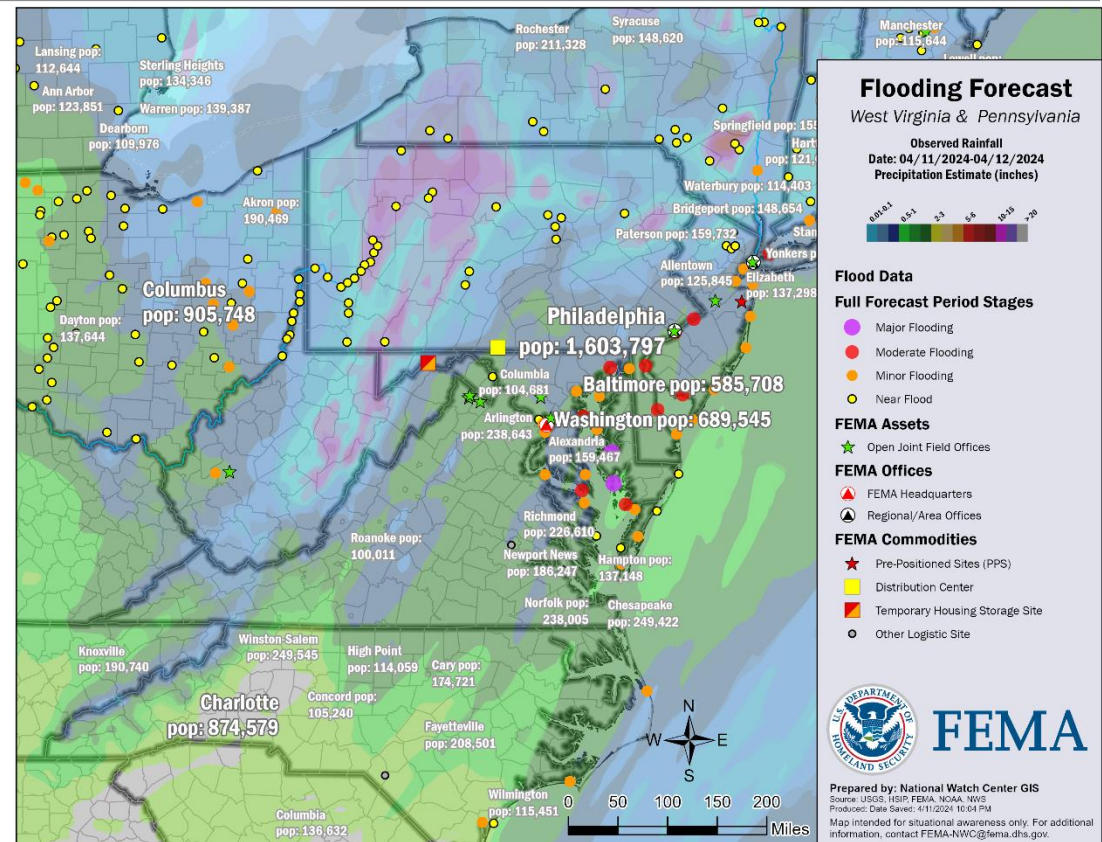
FEMA Response:

Region III:

- RWC is at Monitoring; RRCC is Rostered

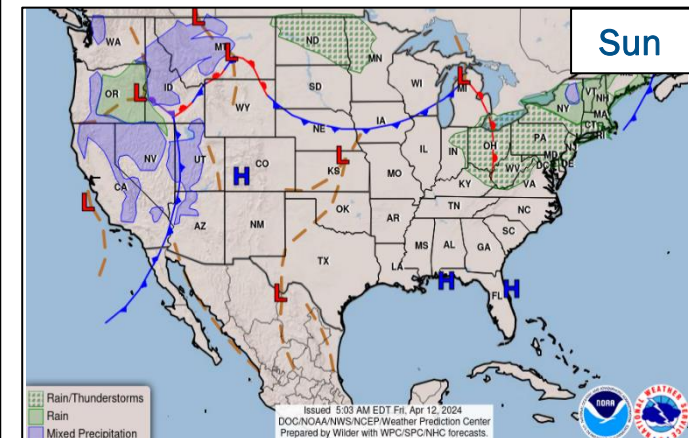
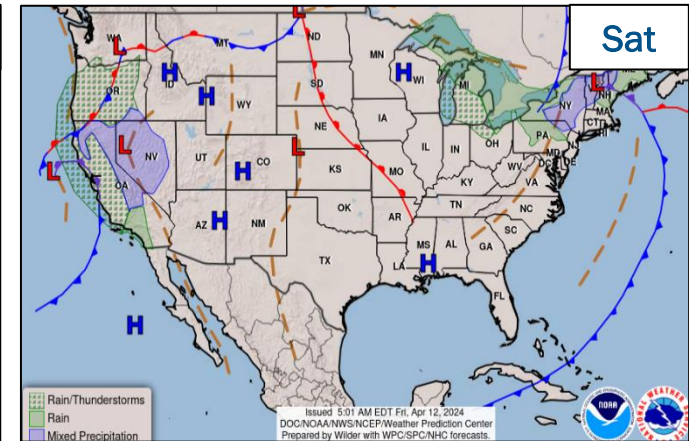
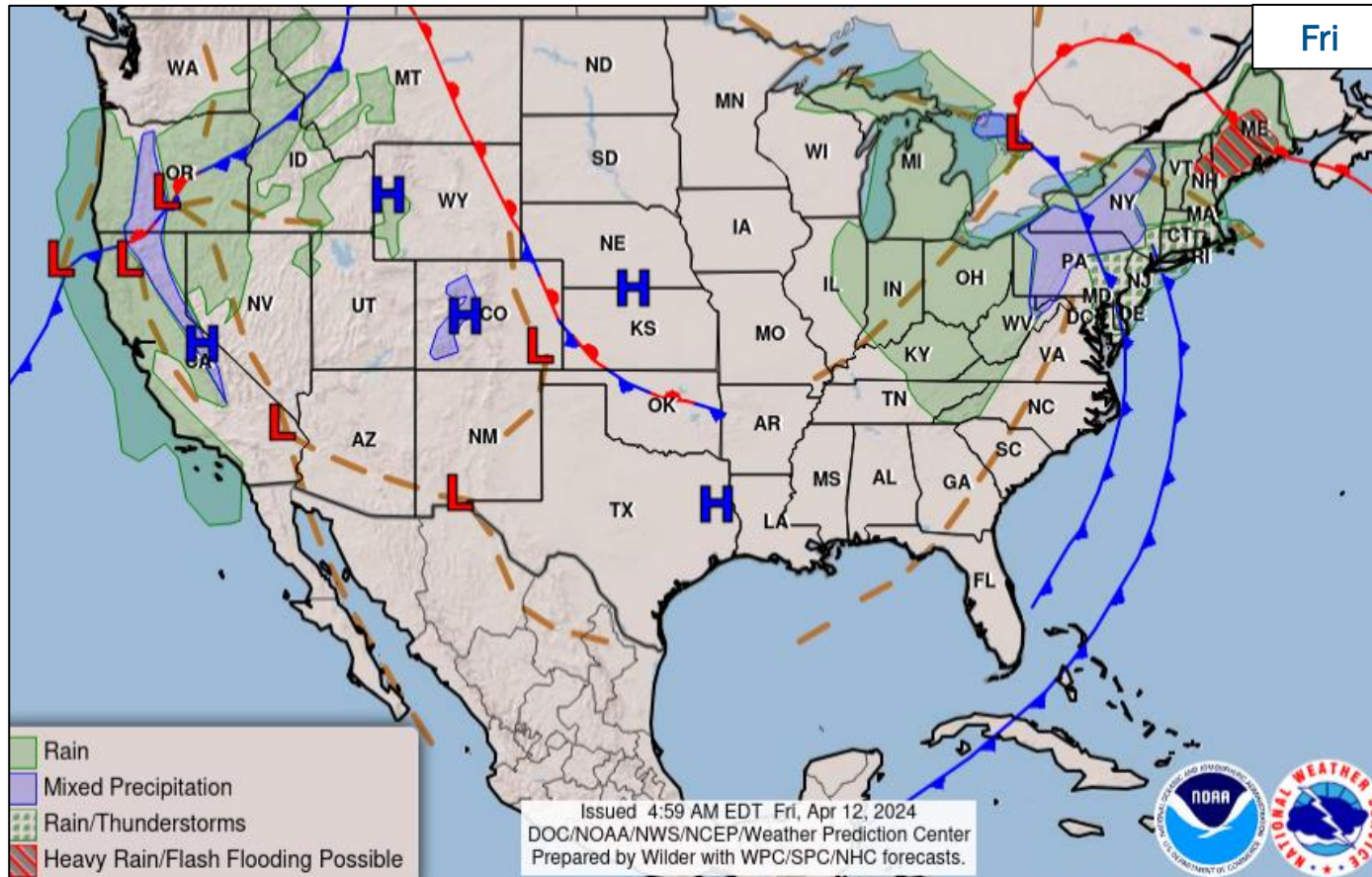
FEMA HQ:

- FEMA NWC continues to monitor in coordination with FEMA Regions III, barring any significant updates this will be the final report



FEMA

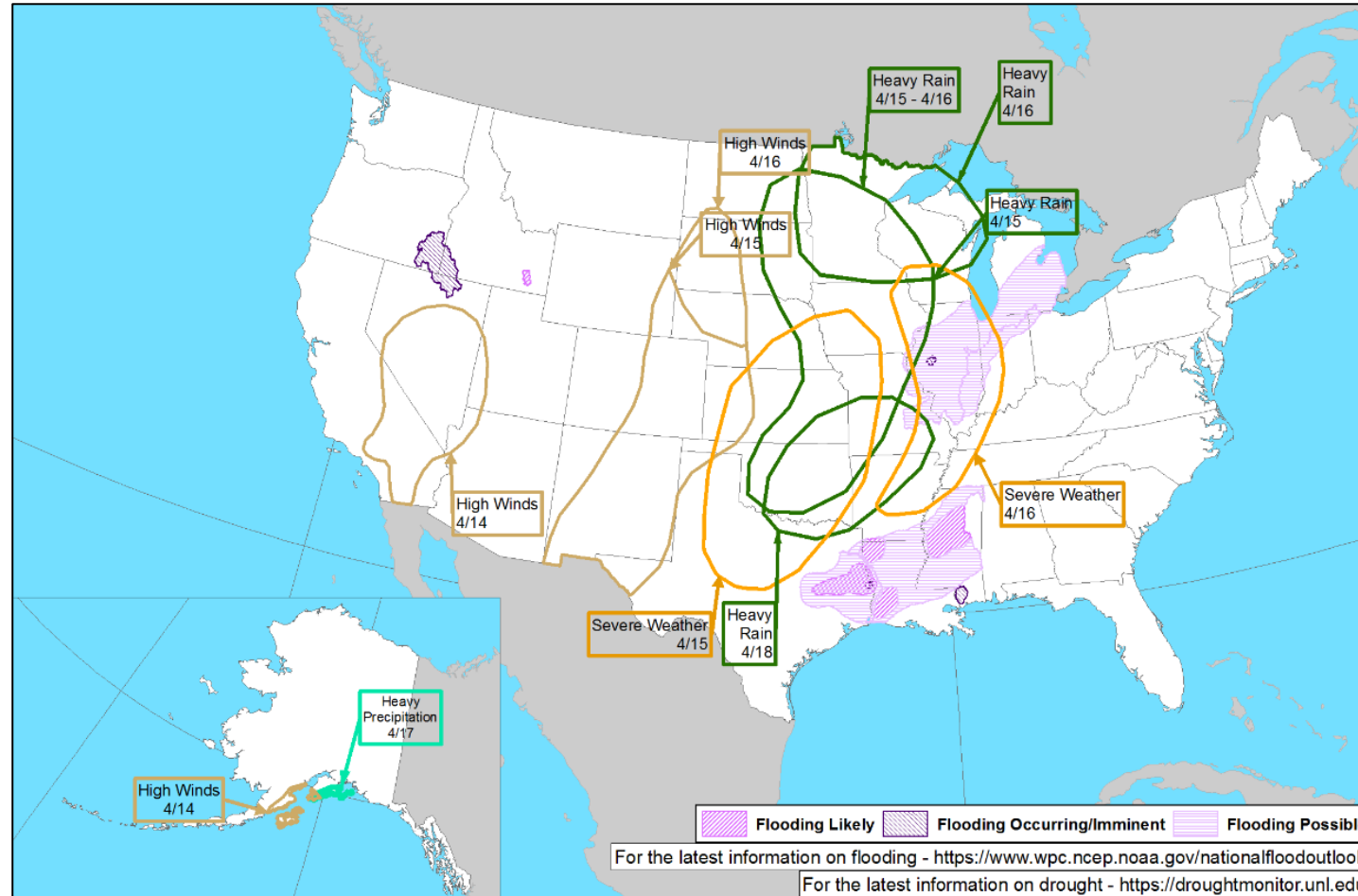
National Weather Forecast



FEMA

National Watch Center

Hazards Outlook – Apr 14-18



FEMA

FEMA Common Operating Picture

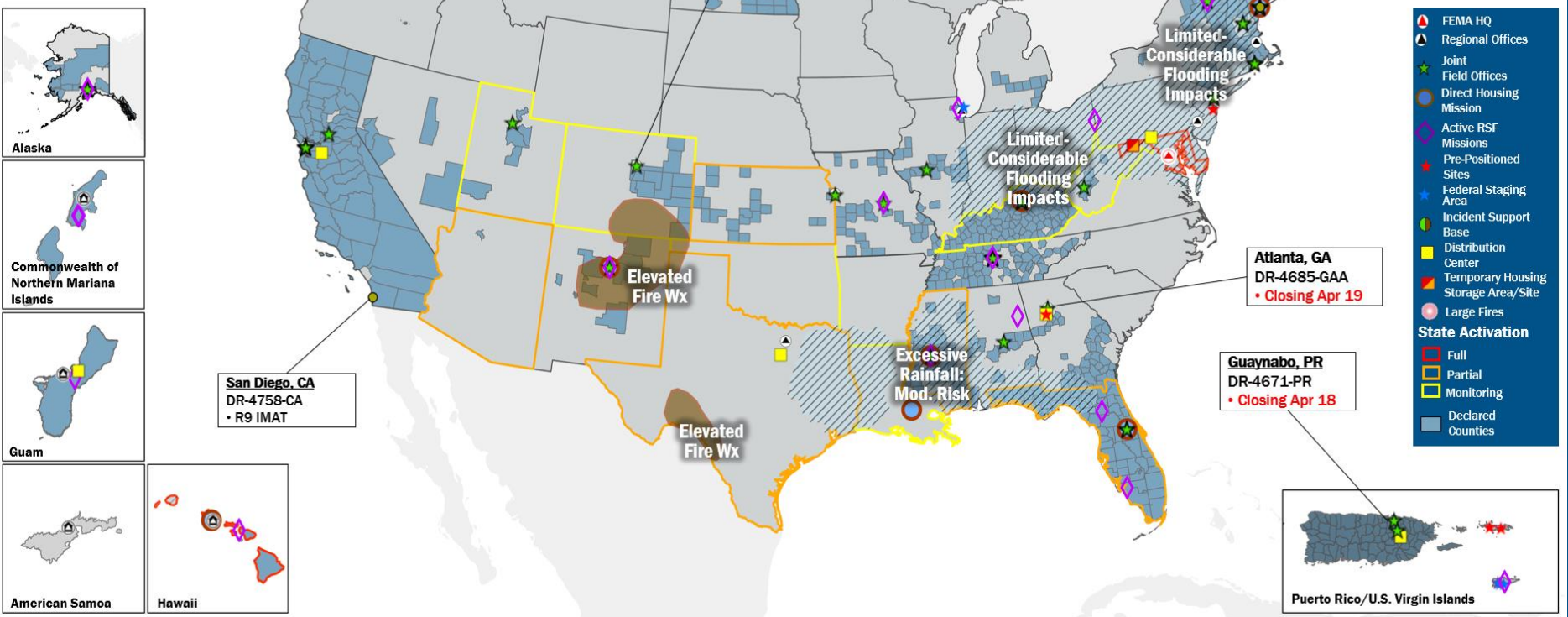
22 + 4 Joint Field Offices Virtual Joint Field Offices Supporting
74 + 2 Major Disasters Emergency Declarations
12 Direct Housing Missions **26** RSF-Supported Disasters

Friday
 April 12, 2024
 8:30 a.m. ET

FEMA HQ	
NWC	NRCC
Monitoring	Activated
FEMA REGIONS	
Watch	RRCC
Monitoring	I Rostered
Monitoring	II Rostered
Monitoring	III Rostered
Monitoring	IV Rostered
Monitoring	V Rostered
Monitoring	VI Rostered
Monitoring	VII Rostered
Monitoring	VIII Rostered
Monitoring	IX Rostered
Monitoring	X Rostered
Notes:	
RWCs/RRCCs/IMATs: NRCC: Sustained Ops R3/R4 RWC: returned to Monitoring	STATE EOCs: FL/LA/MS/WV/KY: Severe Wx TX: Ongoing Threats AZ/CO: SW Border HI/KS/OK: Wildfires MD: Key Bridge Incident UT: Panguitch Dam
Volunteer Force	
Rostered 7,807 (+39)	Deployed 133 (+6)
Surge Capacity Force	
Rostered 7,877	Deployed 0

N-IMATs	
2-5 Teams Available	
Red	
White	
Blue	
Gold	
HS	
R-IMATs	
≥ 7 Teams Available	
I	ME
II	
III	
IV-1	
IV-2	1
V	
VI-1	
VI-2	3
VII	2
VIII	
IX-1	CA
IX-2	Personnel
X	

REGIONAL BREAKDOWN			
	JFO/VJFO	DR	EM
I	4/0	13	2
II	2/1	4	0
III	1/0	1	0
IV	5/1	20	0
V	1/0	3	0
VI	1/0	1	0
VII	2/0	2	0
VIII	2/0	2	0
IX	1/1	18	0
X	3/1	10	0



IM Workforce

13,888 (-8) Assigned
 4,348 (+31) Unavailable
 5,403 (+171) Deployed

30% (-1) / 4,137 (-210) Available

IM Cadre Availability

10 Cadres ≤ 25% Availability

Environmental Planning and Historic Preservation: 19% (151/797); Field Leadership: 18% (27/147); Hazard Mitigation: 23% (294/1,255); Human Resources: 20% (36/177); Interagency Recovery Coordination: 25% (74/301); Operations: 19% (61/326); Public Assistance: 21% (465/2,201); Planning: 12% (54/458); Safety: 15% (12/82); Security 24% (33/139)

MERS

> 66%

36 Assigned
 0 Unavailable
 0 Deployed

36 Available

US&R

> 66%

28 Assigned
 1 Unavailable
 0 Deployed

27 Available

FCO

≤ 1 Type I

48 Assigned
 6 Unavailable
 38 (23 FCOR) Deployed

4 Available

Joint Preliminary Damage Assessments

Region	State / Location	Incident	IA	Number of Counties		Start - End
			PA	Requested	Complete	
I	RI	Flooding Jan 8-17	IA	3	3	2/15 - 2/22
			PA	4	3	2/26 - TBD
	MA	Flooding Sep 11-13	IA	2	0	3/28 - TBD
			PA	2	0	3/28 - TBD
III	WV	Severe Winter Storms Apr 2-7	IA	0	0	N/A
			PA	16	0	4/11 - TBD



FEMA

Declaration Request – Kansas

Declaration Type: Major Disaster – KS

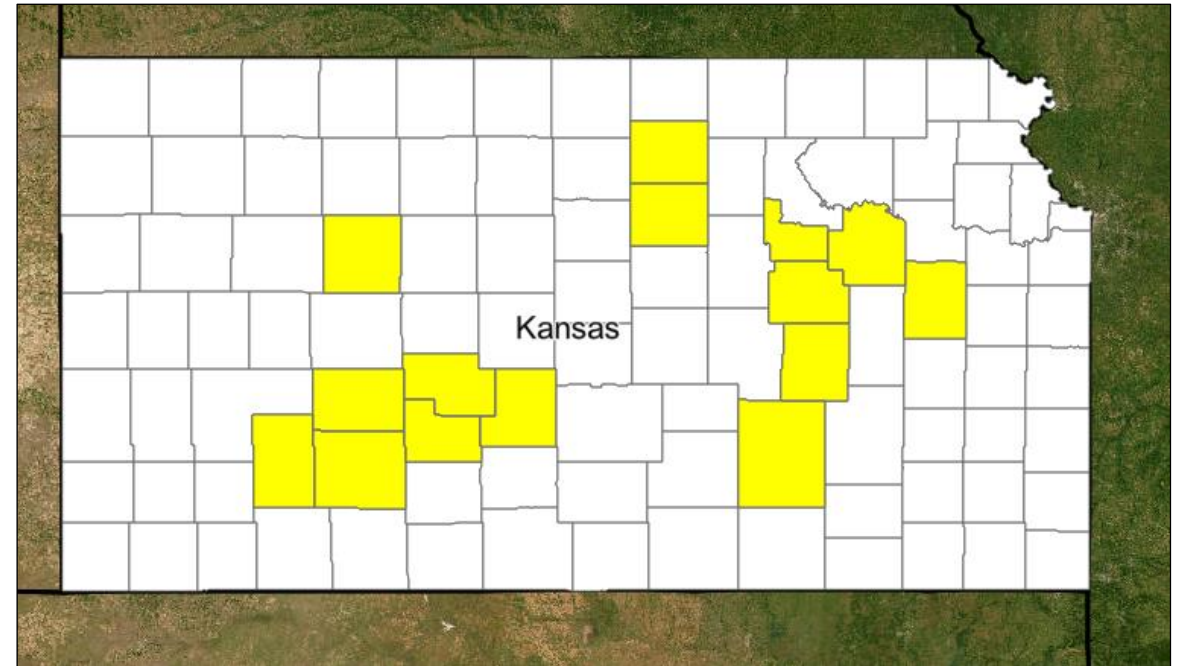
Requested: Apr 9

Incident: Severe Winter Storm

Incident Period: Jan 8-16

Requested:

- **PA:** 16 counties
- **Hazard Mitigation:** Statewide



■ PA



FEMA

Declaration Requests in Process – 14

State / Tribe / Territory – Incident Description	Type	IA	PA	HM	Requested
OH – Train Derailment	DR	X	X	X	Jul 3
IA – Severe Winter Storms and Snowstorm	DR		X	X	Feb 13
MBMI* – Severe Storms and Flooding	DR		X	X	Mar 1
VT – Severe Winter Storm	DR		X	X	Mar 6
MA – Severe Storms and Flooding (APPEAL)	DR	X	X	X	Mar 11
OR – Severe Winter Storms, Straight-line Winds, Landslides, and Mudslides	DR		X	X	Mar 12
SBKN** – Severe Storms and Flooding	DR		X	X	Mar 21
CA – Severe Storms, Flooding, Landslides, and Tornadoes	DR		X	X	Mar 22
HVT*** – Severe Winter Storm	DR	X	X	X	Mar 22
WA – Severe Winter Storms, Straight-line Winds, Flooding, Landslides, and Mudslides	DR		X	X	Mar 22
KY – Severe Storm and Tornado	DR	X		X	Mar 27
NH – Severe Storms and Flooding	DR		X	X	Mar 28
OH – Tornadoes	DR	X		X	Mar 29
KS – Severe Winter Storm	DR		X	X	Apr 9

* Morongo Band of Mission Indians | ** Sycuan Band of the Kumeyaay Nation | *** Hoopa Valley Tribe



FEMA

National Watch Center



FEMA

Helping people before, during, and after disasters.



Scan to subscribe to this briefing.