

FEMA National Watch Center

Daily Operations Briefing

Thursday, April 4, 2024

8:30 a.m. ET



FEMA

National Current Ops / Monitoring

New Significant Incidents / Ongoing Ops

- No significant incidents / operations

Hazard Monitoring

- Winter storm – Northeast
- Flooding – coastal Northeast/Ohio Valley

Disaster Declaration Activity

- One Amendment Issued

Event Monitoring

- No significant events



FEMA

Power Outages – Northeast

Situation and analysis: As of 7:45 a.m. ET, Eagle-I has reported a combined 341k (4%) customers without power in FEMA Region I. The following states and counties have the highest reported power outages:

- Maine – 198k (25%) customers without power
 - Cumberland County – 54k (23%) customers countywide
 - York County – 54k (77%) customers countywide
- New Hampshire – 111K (15%) customers without power
 - Rockingham County – 34k (22%) customers countywide
 - Carroll County – 17k (71%) customers countywide

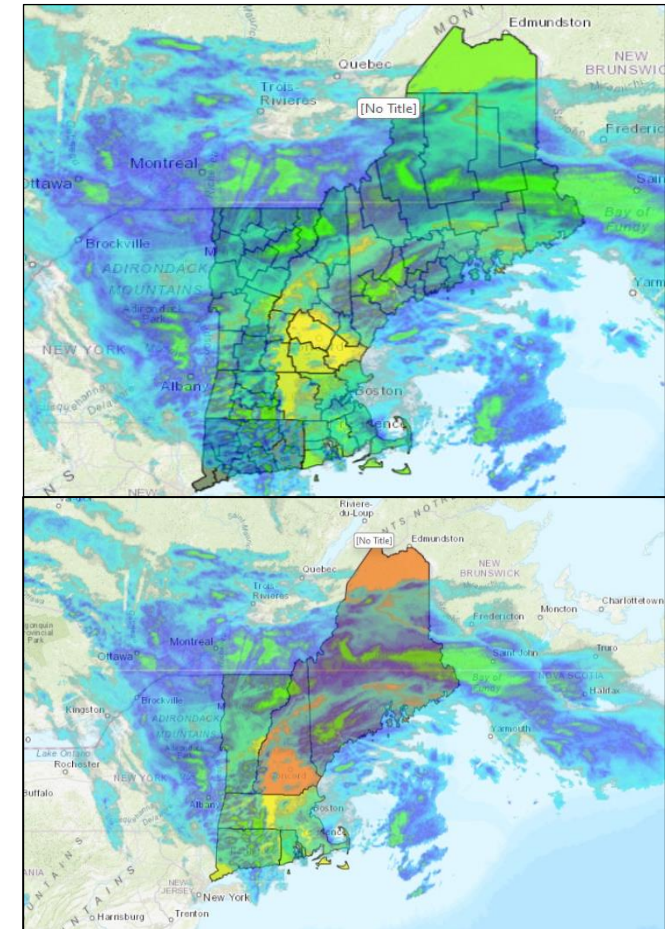
State / Local Response:

- ME, NH, and VT EOCs at Partial Activation (Winter Weather)

FEMA / Federal Response:

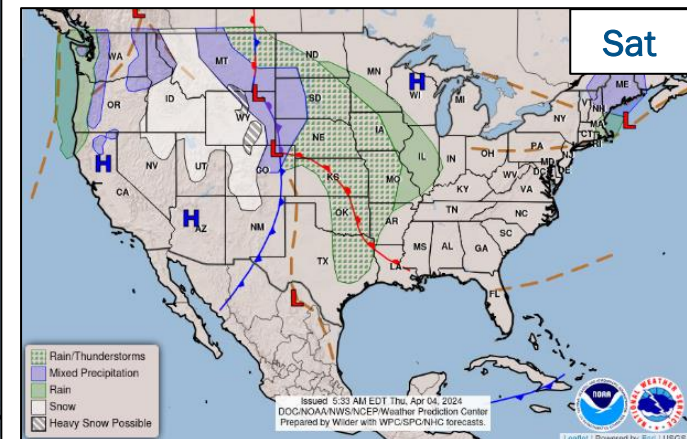
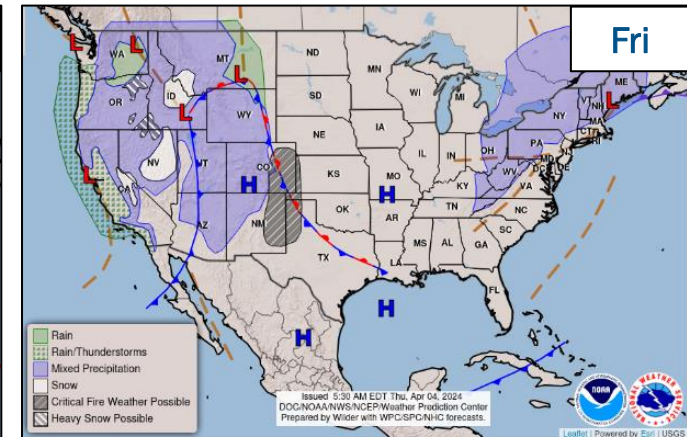
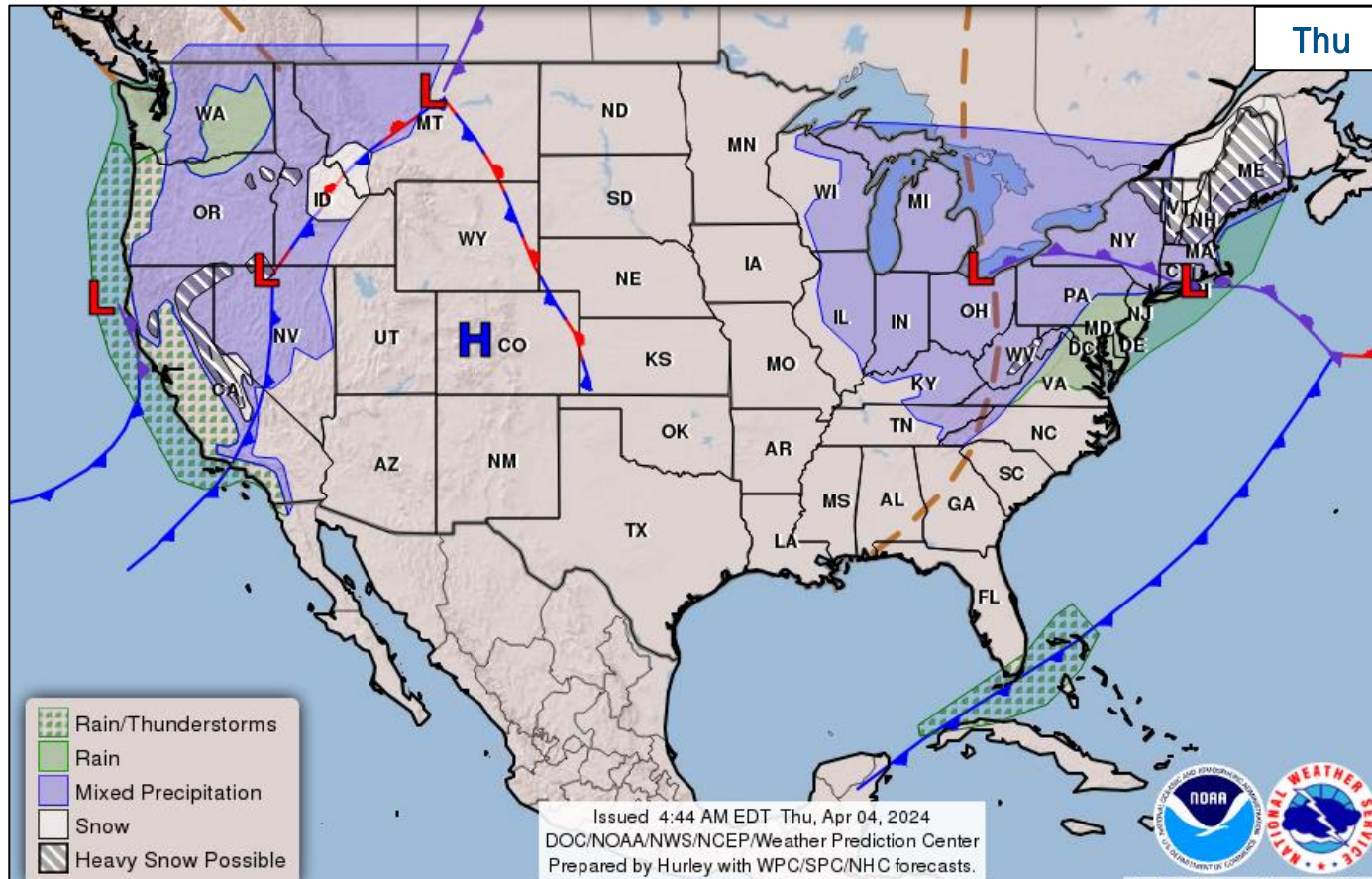
FEMA Region I will continue to monitor the severe weather threat. As storms pass, power restoration efforts are expected to begin. There is no reported damage or injuries. There are no requests for FEMA assistance.

The NWC will continue to monitor in coordination with FEMA Region I.



FEMA

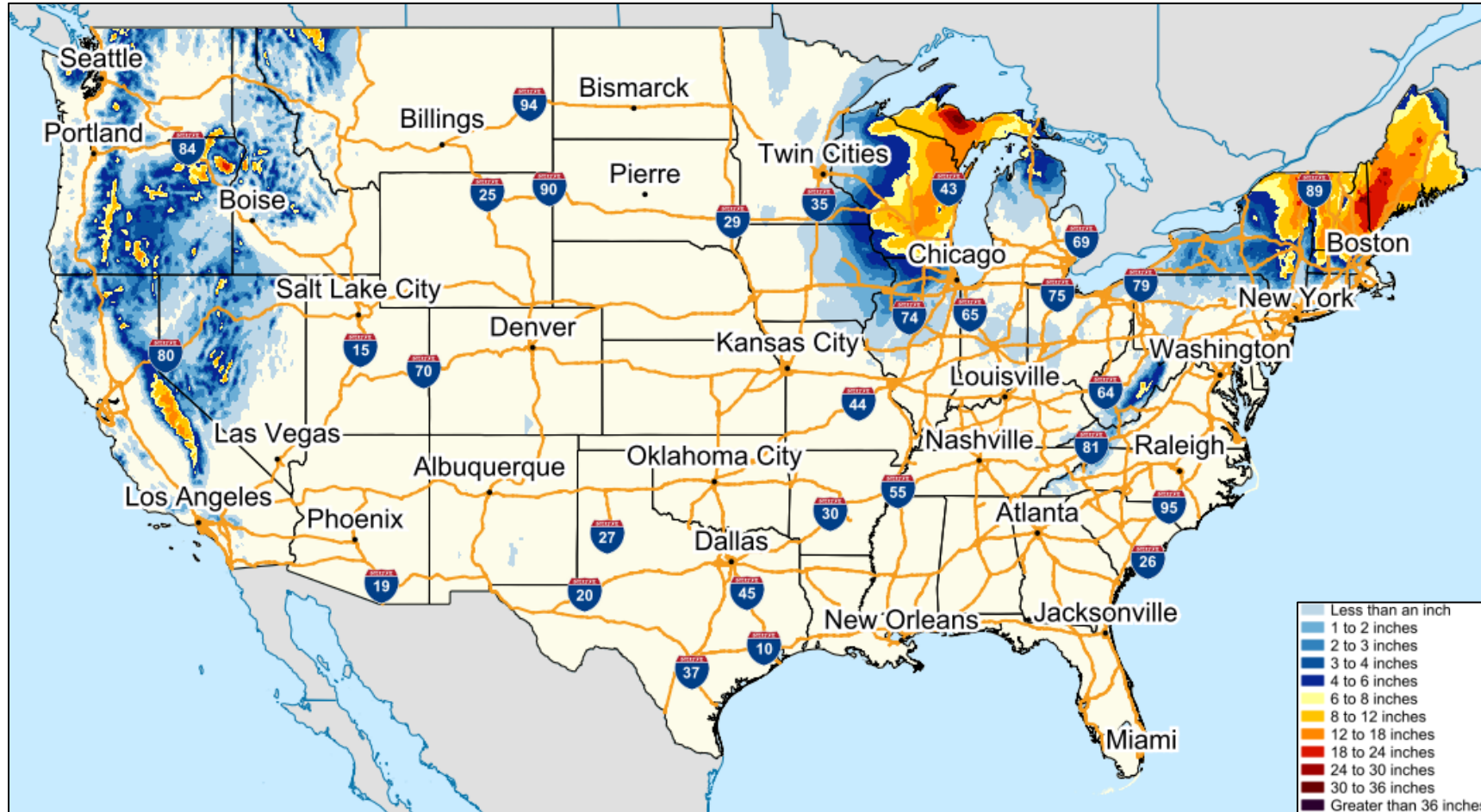
National Weather Forecast



FEMA

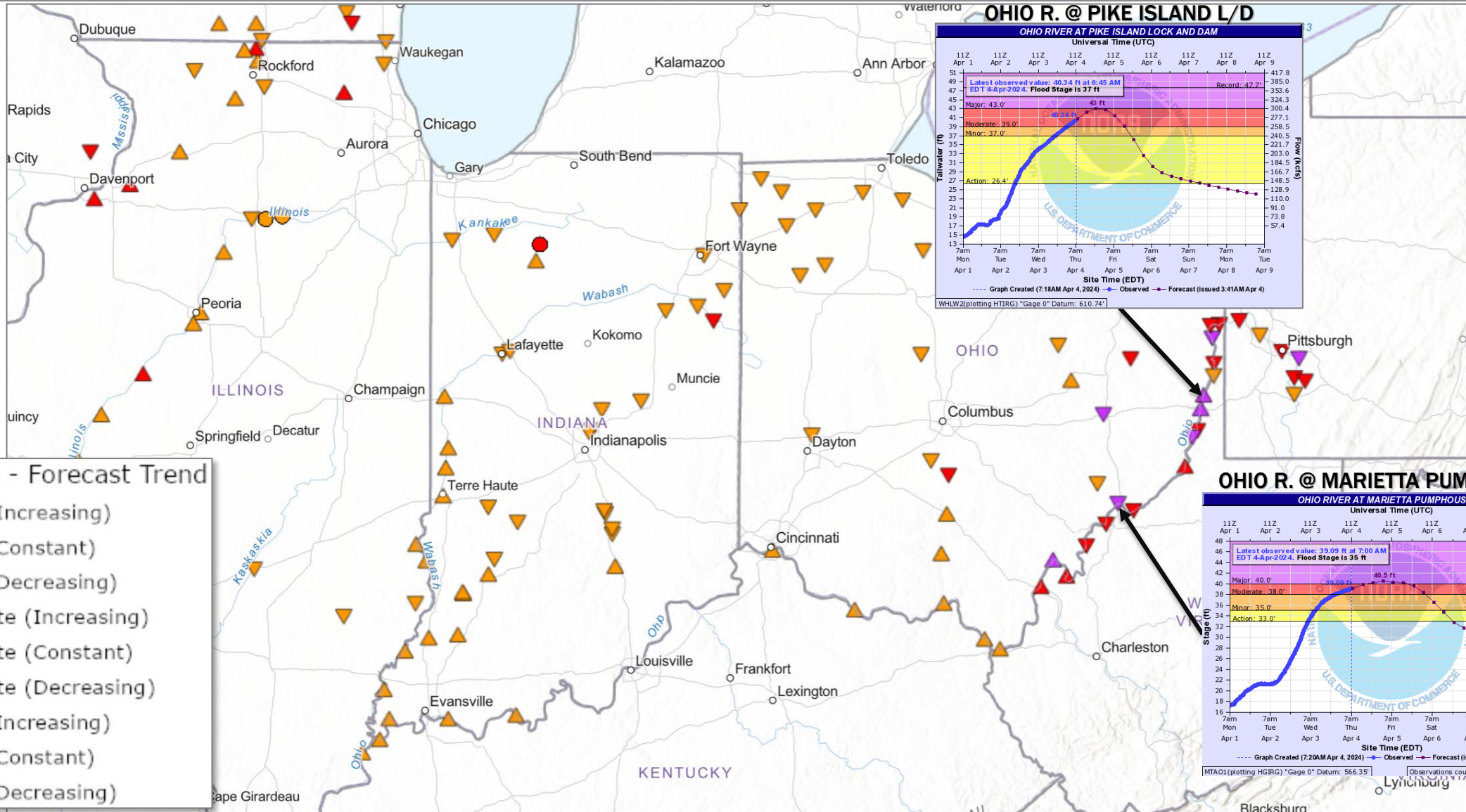
National Watch Center

Snowfall Forecast



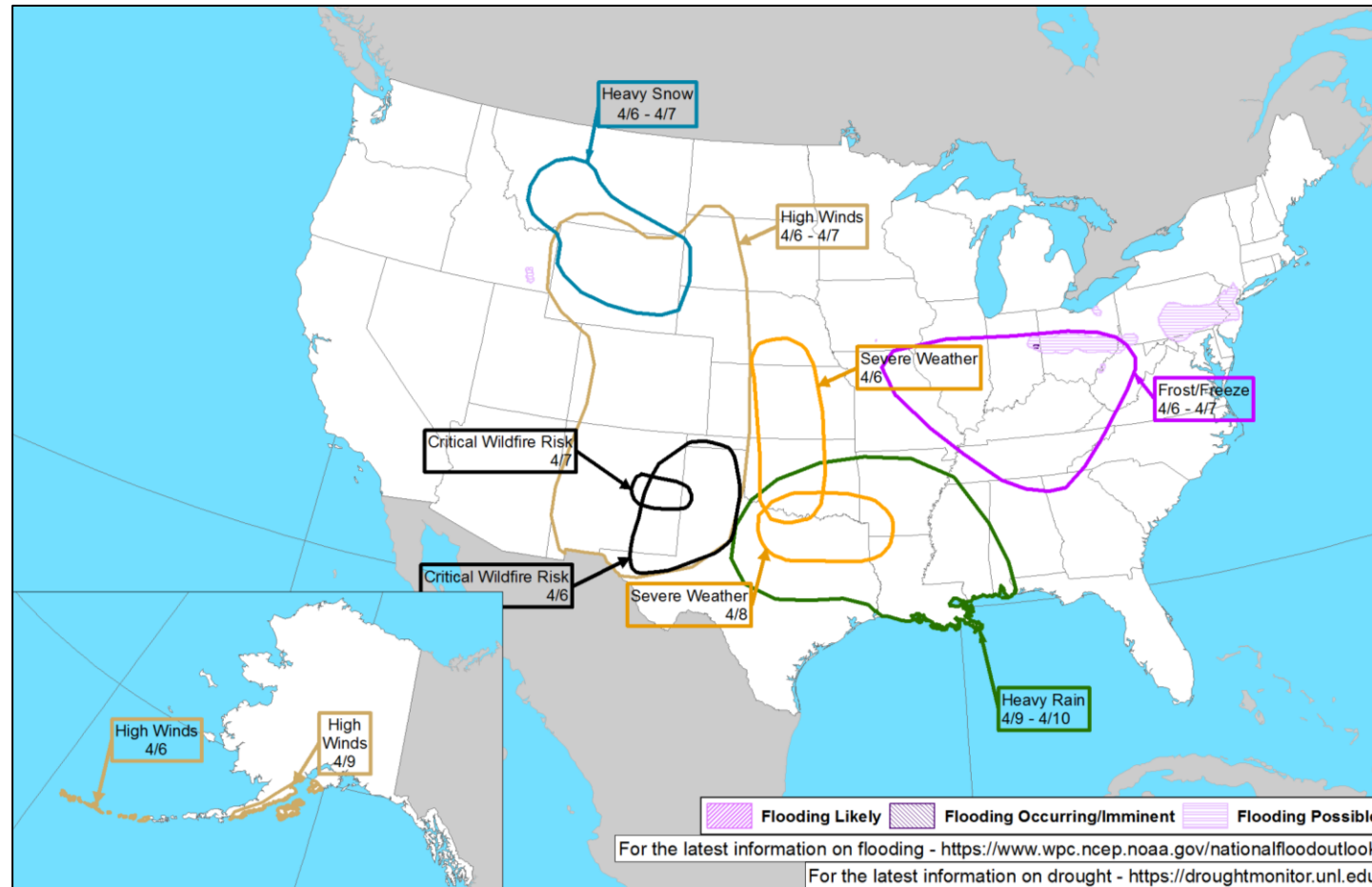
FEMA

Ohio River Basin – RFC River Forecasts



- Max Status - Forecast Trend**
- ▲ Major (Increasing)
 - Major (Constant)
 - ▼ Major (Decreasing)
 - ▲ Moderate (Increasing)
 - Moderate (Constant)
 - ▼ Moderate (Decreasing)
 - ▲ Minor (Increasing)
 - Minor (Constant)
 - ▼ Minor (Decreasing)

Hazards Outlook – Apr 6-10



FEMA

FEMA Common Operating Picture

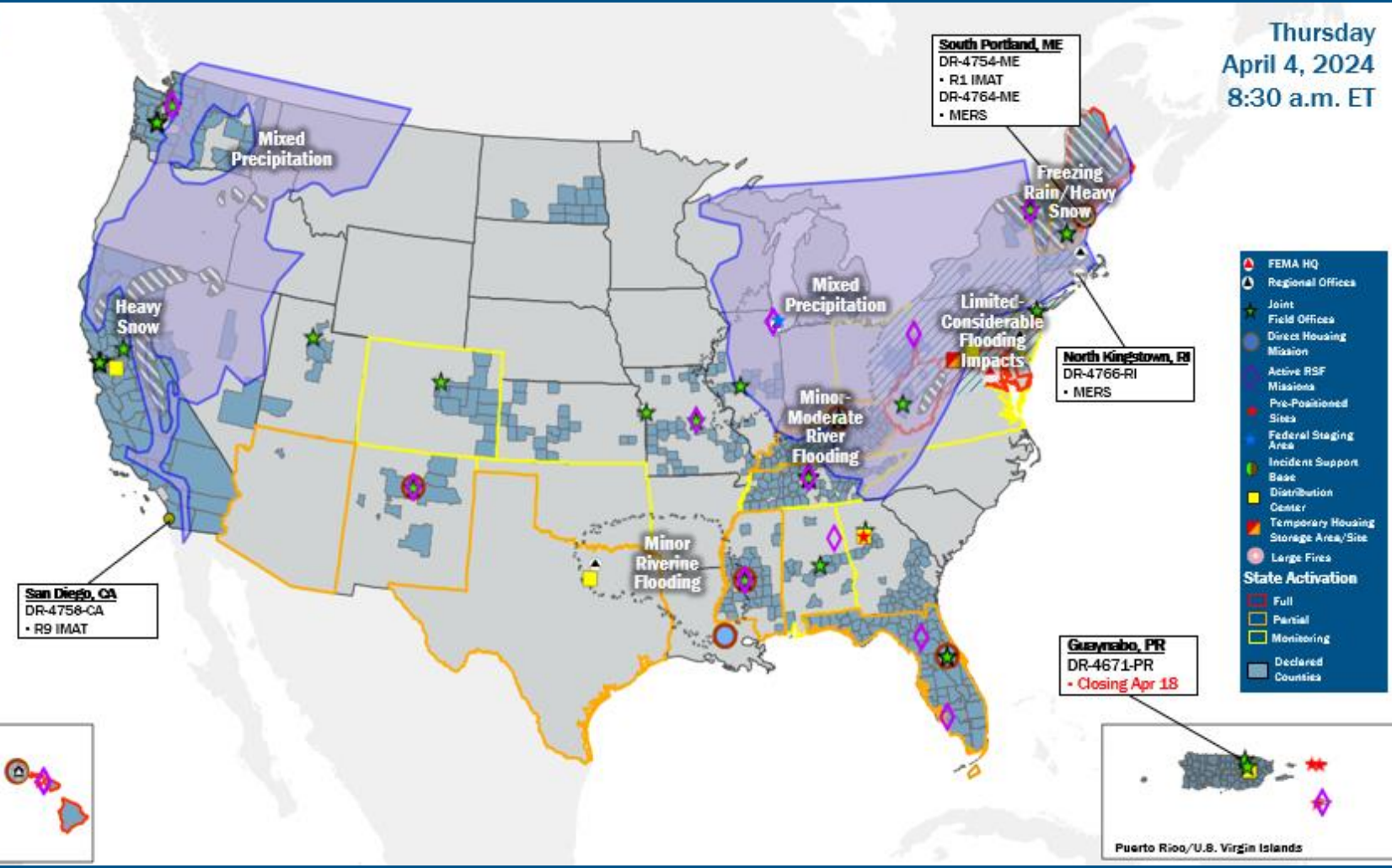
21 + 5 Joint Field Offices Virtual Joint Field Offices Supporting
75 + 2 Major Disasters Emergency Declarations
12 Direct Housing Missions
26 RSF-Supported Disasters

Thursday
 April 4, 2024
 8:30 a.m. ET

FEMA HQ	
NWC	NRCC
Monitoring	Activated
FEMA REGIONS	
Watch	RRCC
Monitoring	I Rostered
Monitoring	II Rostered
Monitoring	III Rostered
Monitoring	IV Rostered
Monitoring	V Rostered
Monitoring	VI Rostered
Monitoring	VII Rostered
Monitoring	VIII Rostered
Monitoring	IX Rostered
Monitoring	X Rostered
Notes:	
RWCs/RRCCs/IMATs: NRCC: Sustained Ops	STATE EOCs: AL/FL/KY/OH/MS/NJ/TN/WV: Severe Weather TX: Ongoing Threats AZ/CO: SW Border HI/OK/VA/WV: Wildfires MD: Key Bridge Incident VT: Eclipse Preparation ME/NH/VT: Winter Weather
Volunteer Force	
Rostered 7,768 (+4)	Deployed 120 (-3)
Surge Capacity Force	
Rostered 8,388	Deployed 0

N-IMATs	
2-5 Teams Available	
Red	
White	
Blue	
Gold	
HS	
R-IMATs	
≥ 7 Teams Available	
I	ME
II	
III	
IV-1	
IV-2	1
V	
VI-1	
VI-2	3
VII	2
VIII	
IX-1	CA
IX-2	Personnel
X	

REGIONAL BREAKDOWN			
	JFO/VJFO	DR	EM
I	4/0	13	2
II	2/1	4	0
III	1/0	1	0
IV	5/1	20	0
V	1/0	3	0
VI	1/0	1	0
VII	2/0	2	0
VIII	2/0	2	0
IX	1/1	18	0
X	2/2	9	0



- FEMA HQ
- Regional Offices
- Joint Field Offices
- Direct Housing Mission
- Active RSF Missions
- Pre-Positioned Sites
- Federal Staging Area
- Incident Support Base
- Distribution Center
- Temporary Housing Storage Area/ Site
- Large Fires
- State Activation
 - Full
 - Partial
 - Monitoring
 - Declared Countries

IM Workforce

13,889 (+29) Assigned
 4,468 (+118) Unavailable
 5,158 (+60) Deployed

31% (-1%) / 4,263 (-149) Available

IM Cadre Availability

9 (+2) Cadres ≤ 25% Availability

Environmental Planning and Historic Preservation: 19% (153/800); Field Leadership: 18% (26/148); Hazard Mitigation: 24% (304/1,252); Interagency Recovery Coordination: 24% (72/298); Operations: 17% (57/328); Public Assistance: 21% (463/2,214); Planning: 12% (54/462); Safety: 12% (10/82); Security 24% (33/138)

MERS

> 66%

36 Assigned
 0 Unavailable
 1 Deployed

35 Available

US&R

> 66%

28 Assigned
 1 Unavailable
 0 Deployed

27 Available

FCO

≤ 1 Type I

48 Assigned
 6 (+1) Unavailable
 36 (24 FCOR) Deployed

6 (-1) Available

Joint Preliminary Damage Assessments

Region	State / Location	Incident	IA	Number of Counties		Start - End
			PA	Requested	Complete	
I	RI	Flooding Jan 8-17	IA	3	3	2/15 - 2/22
			PA	4	3	2/26 - TBD
	MA	Flooding Sep 11-13	IA	2	0	3/28 - TBD
			PA	2	0	3/28 - TBD



FEMA

Declaration Requests in Process – 14

State / Tribe / Territory – Incident Description	Type	IA	PA	HM	Requested
OH – Train Derailment	DR	X	X	X	Jul 3
AK – Severe Storms, Flooding, and Landslides	DR	X	X	X	Jan 8
IA – Severe Winter Storms and Snowstorm	DR		X	X	Feb 13
MBMI* – Severe Storms and Flooding	DR		X	X	Mar 1
VT – Severe Winter Storm	DR		X	X	Mar 6
MA – Severe Storms and Flooding (APPEAL)	DR	X	X	X	Mar 11
OR – Severe Winter Storms, Straight-line Winds, Landslides, and Mudslides	DR		X	X	Mar 12
SBKN** – Severe Storms and Flooding	DR		X	X	Mar 21
CA – Severe Storms, Flooding, Landslides, and Tornadoes	DR		X	X	Mar 22
HVT*** – Severe Winter Storm	DR	X	X	X	Mar 22
WA – Severe Winter Storms, Straight-line Winds, Flooding, Landslides, and Mudslides	DR		X	X	Mar 22
KY – Severe Storm and Tornado	DR	X		X	Mar 27
NH – Severe Storms and Flooding	DR		X	X	Mar 28
OH – Tornadoes	DR	X		X	Mar 29

* Morongo Band of Mission Indians | ** Sycuan Band of the Kumeyaay Nation | *** Hoopa Valley Tribe



FEMA

National Watch Center

Declaration Amendments

Declaration	Number	Issued	Action
FEMA-4759-DR-WA	2	Apr 3	Adds 2 counties for Public Assistance



FEMA



FEMA

Helping people before, during, and after disasters.



Scan to subscribe to this briefing.