

FEMA National Watch Center

Daily Operations Briefing

Sunday, April 2, 2023

8:30 a.m. ET



FEMA

National Current Ops / Monitoring

New Significant Incidents / Ongoing Ops

- Severe weather – Mississippi, Ohio, and Tennessee Valleys

Hazard Monitoring

- Critical fire weather – Central and Southern Plains
- Severe thunderstorms – North Texas
- Heavy Snow – Pacific Northwest through the Upper Midwest

Disaster Declaration Activity

- No new declaration activity

Event Monitoring

- No significant events



FEMA

Severe Weather – Mississippi, Ohio and Tennessee valleys

Current Situation: Severe weather impacted a large area from the Southern Plains to the Great Lakes on March 31. Strong tornadoes downed trees and power lines, blocking roads, and damaging structures. Preliminary storm of **70** tornadoes (AR, IL, IA, MS, TN, AL, GA and WI), **325** wind, and **168** hail reports. Local assessments and recovery efforts are ongoing.

Lifeline Impacts:

Safety and Security

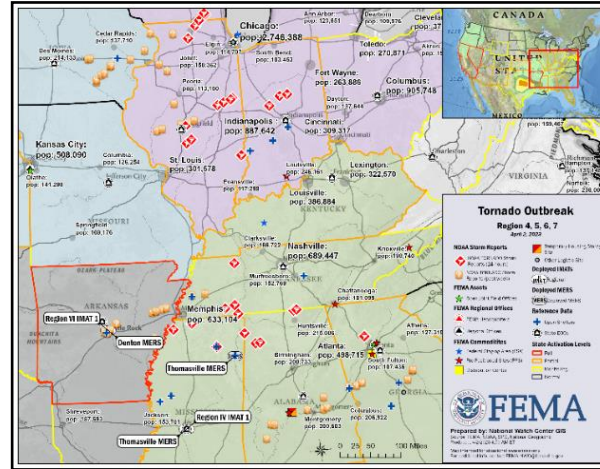
- Considerable structural damage to a significant number of homes, business, and public buildings within affected areas

Food, Water, Shelter

- TN: 2 shelters open with 200 occupants (Region IV report)
- IN: 3 shelters open with 27 occupants (Region V report)
- AR: 1 ARC shelter open with no occupants; 3 local shelters open in Wynne (Region VI report)
- OK: 1 ARC shelter open in Bartlesville (Region VI DSAR)
- IA: 1 ARC shelter open with 8 occupants (Region VII report)

State / Local Response:

- AR EOC at Full Activation (Severe Weather)
- IL, KY, IN EOCs at Partial Activation (Severe Weather)
- OH EOC at Monitoring (Severe Weather)
- TN EOC at Monitoring (Active Shooter Event)
- KY Governor declared a state of emergency
- AR Governor declared a state of emergency and requested AR National Guard to assist Little Rock Fire and Police; search and rescue deploying team from Jonesboro to assist town of Wynne
- KS Governor issued a statewide emergency for fire and severe weather threats



FEMA / Federal Response:

- Region IV (day shift) RWC at Enhanced Watch (Severe Weather)
- Region VI RRCC at Level III
- Region VI IMAT-1 deployed to AR
- 5 PDA teams will deploy to Johnson and Sullivan counties, IN today
- 4 Mobile Communications Operations Vehicles (MCOV) and 1 Mobile Emergency Operations Vehicle (MEOV) requested for AR
- NWC continues to monitor in coordination with Regions IV, V, VI, VII; next update in 5:00 p.m. ET National Situation Report

FEMA Region	IV	V	VI	VII
Fatalities	2 confirmed 4 unconfirmed	8 confirmed	4 confirmed	N/A

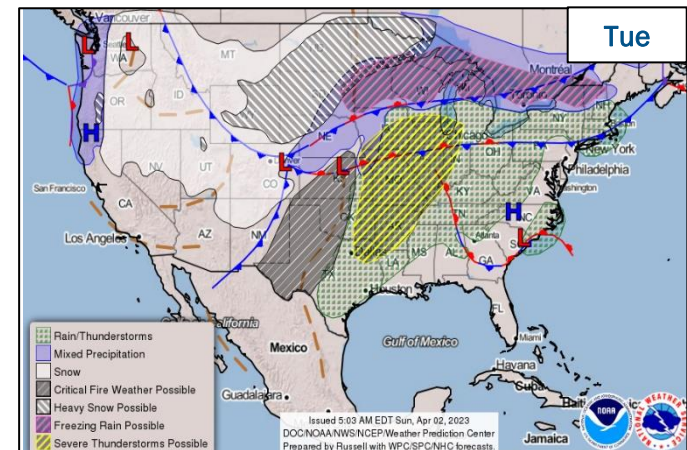
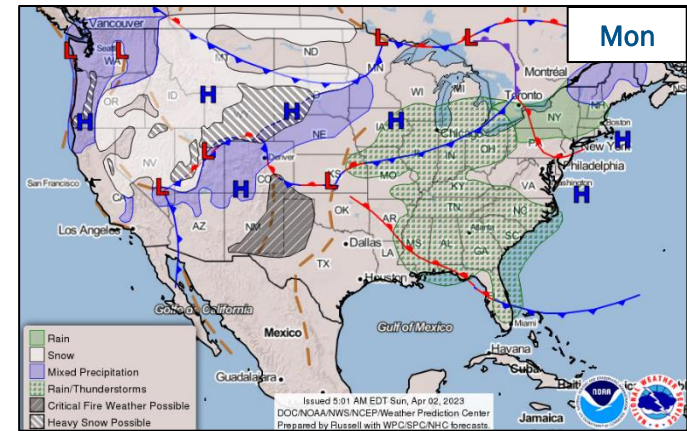
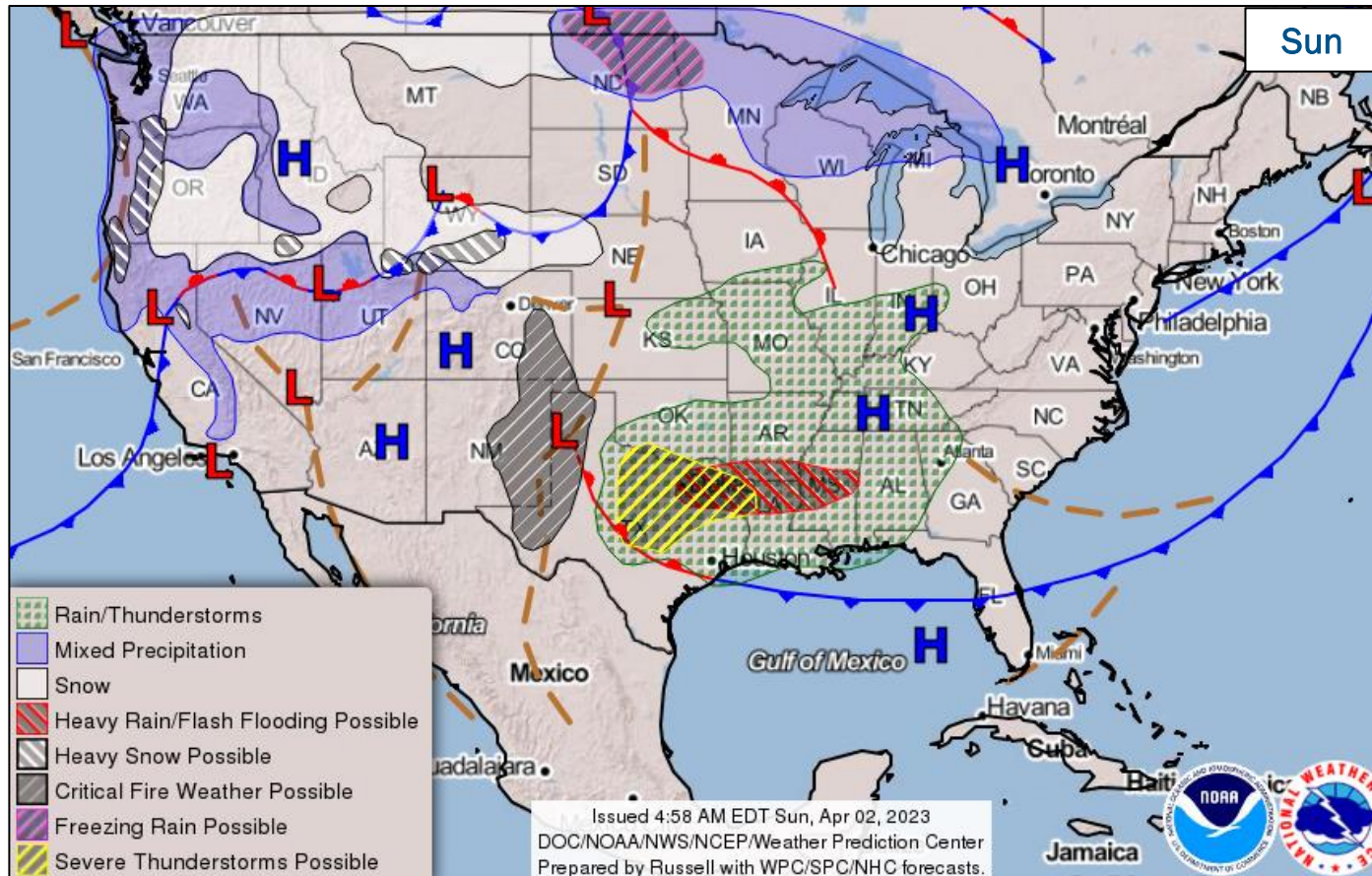
FEMA Region	III	IV	V	VI	VII
Customers without power	225k (1.6%)	74k (0.2%)	125k (0.5%)	33k (0.2%)	3k (.04%)
Most affected state	PA 118k (2%)	KY 24k (1%)	OH 72k (1%)	AR 30k (2%)	MO 2k (.06%)

(DOE Eagle-I as of 8:00 a.m. ET)



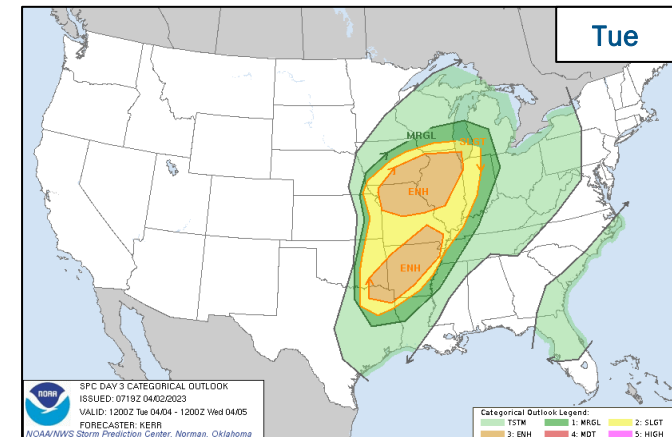
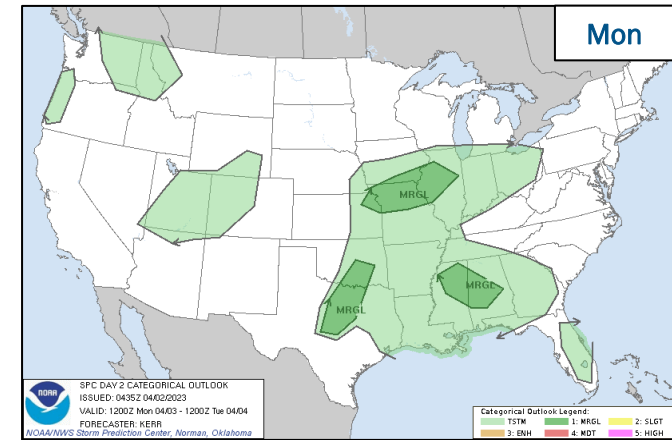
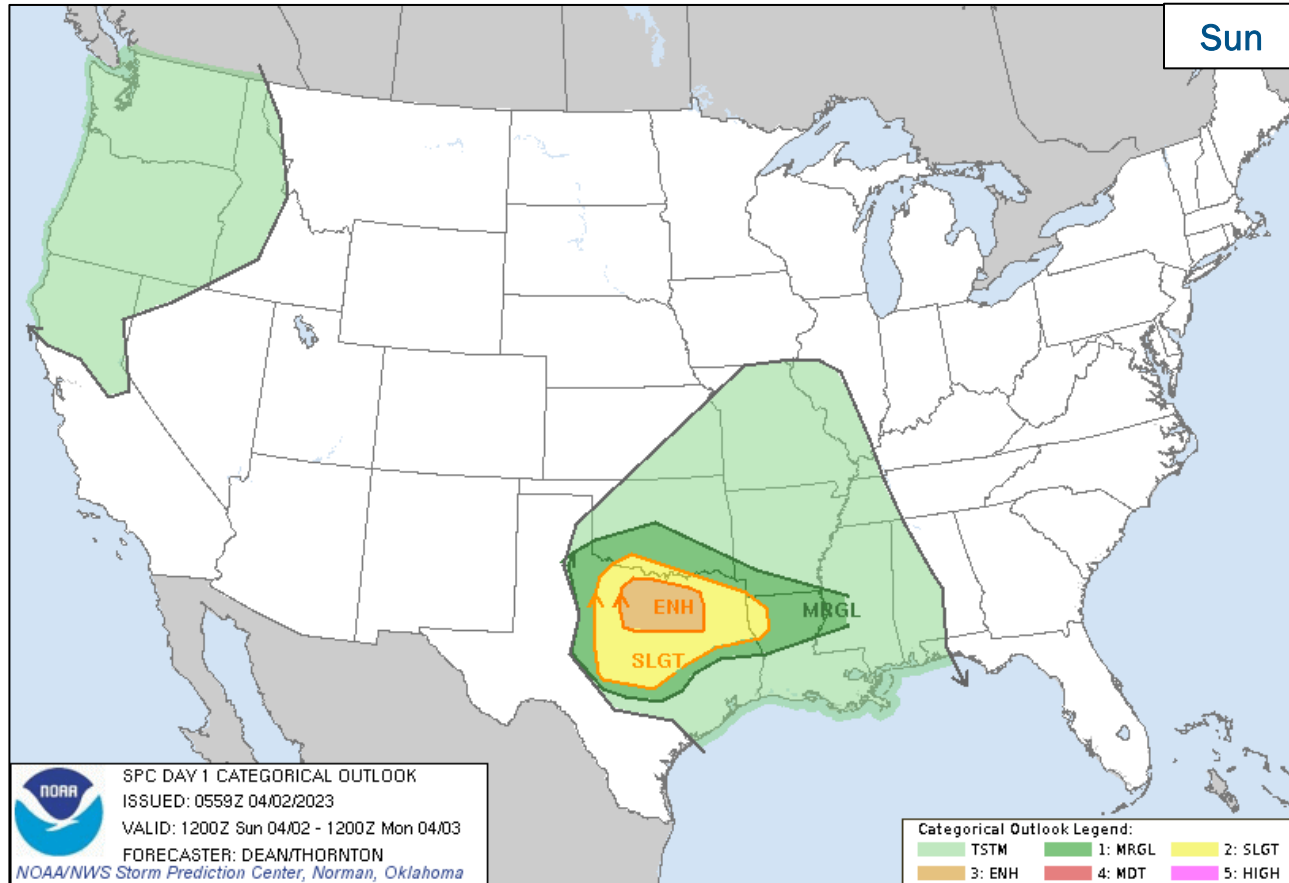
FEMA

National Weather Forecast



FEMA

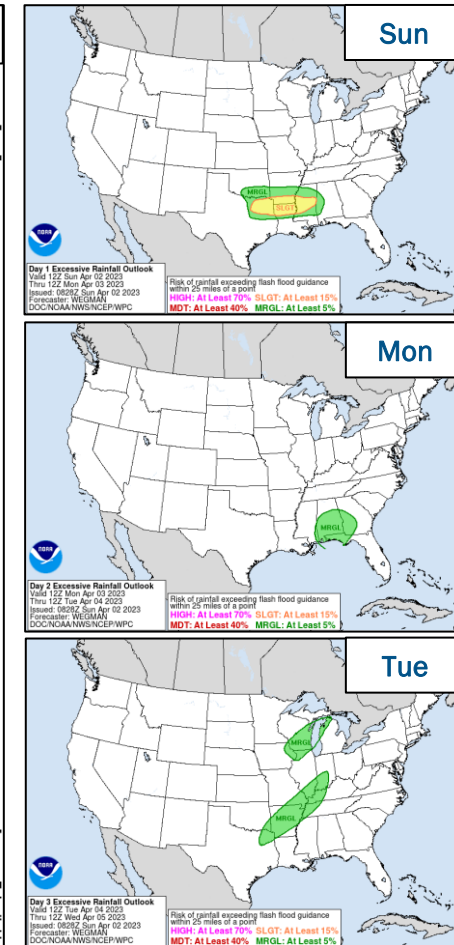
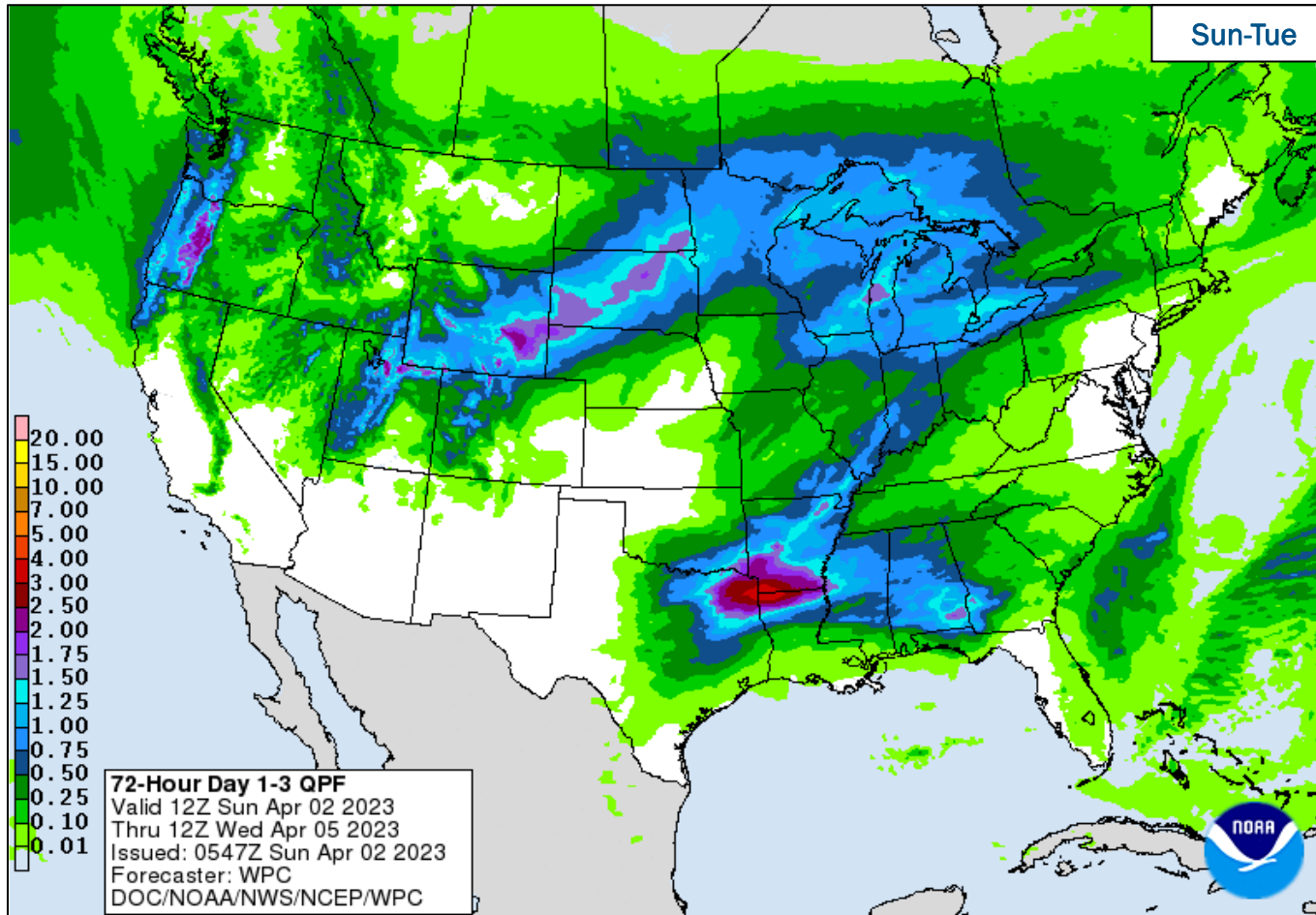
Severe Weather Outlook



FEMA

National Watch Center

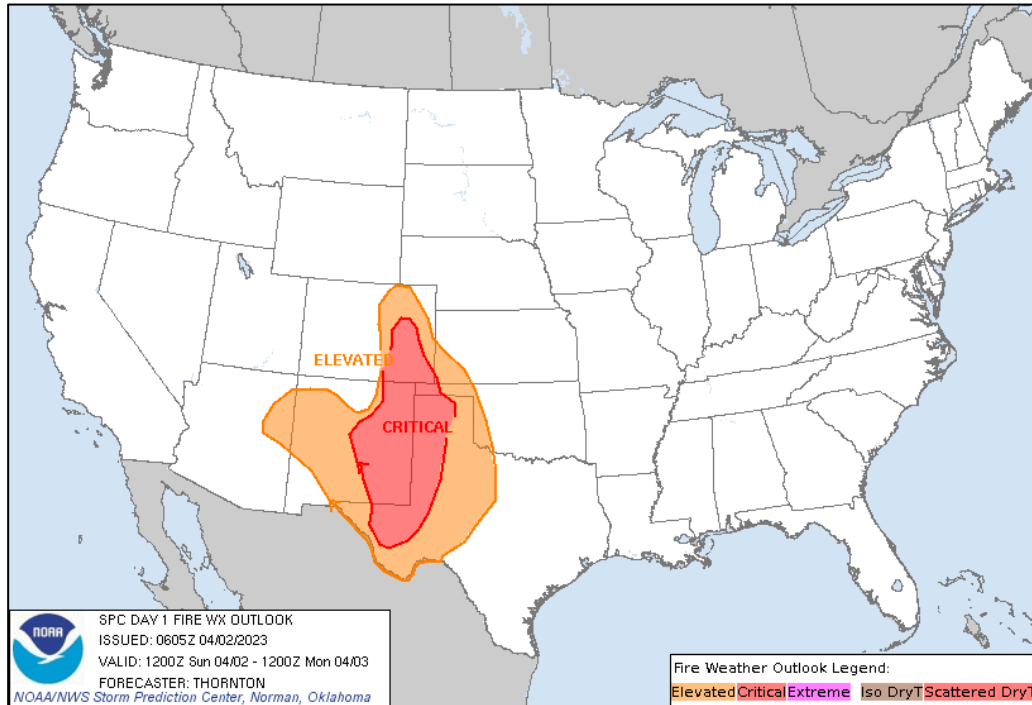
Precipitation & Excessive Rainfall



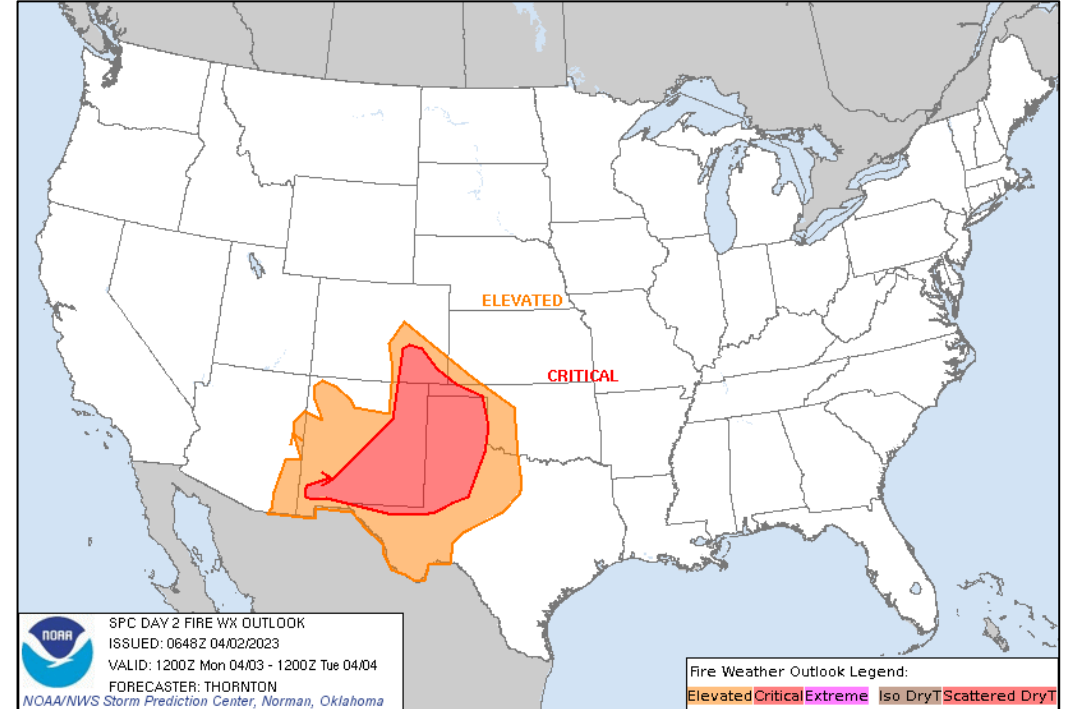
FEMA

National Watch Center

Fire Weather Outlook



Today



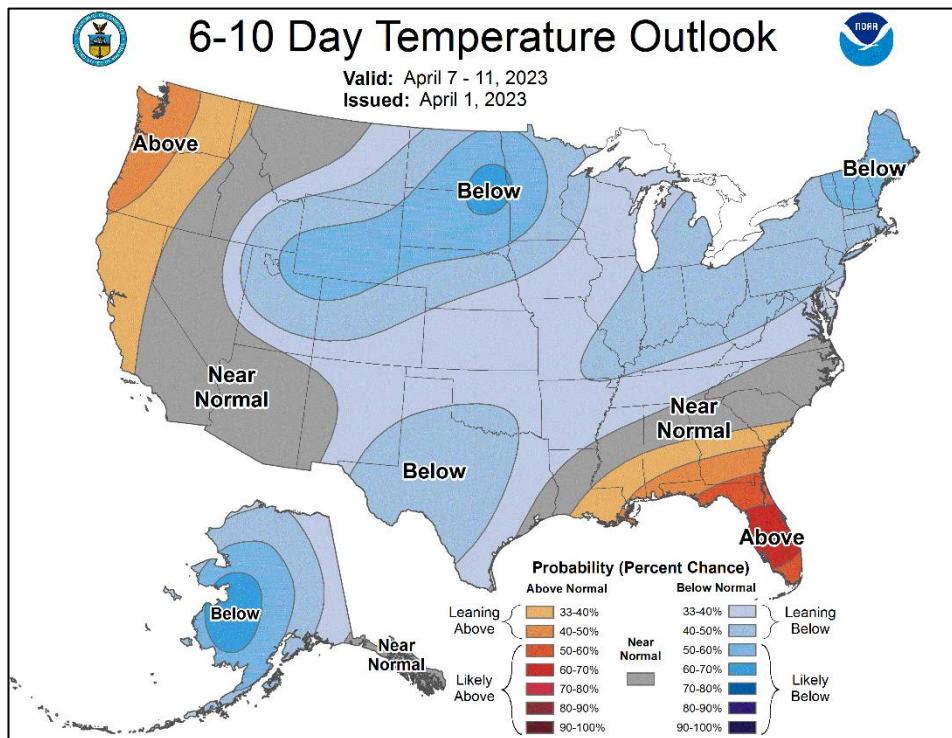
Tomorrow



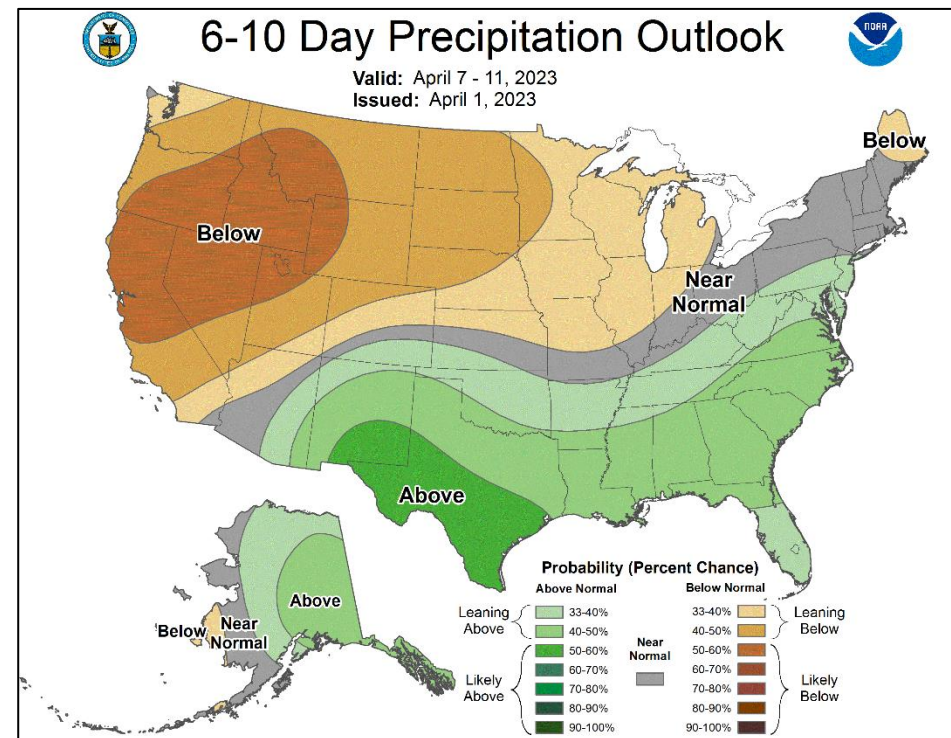
FEMA

National Watch Center

Long Range Outlooks – Apr 7-11



6-10 Day Temperature Probability



6-10 Day Precipitation Probability



FEMA

National Watch Center

FEMA Common Operating Picture

11 + **9** Supporting
 Joint Field Offices Virtual Joint Field Offices
54 + **10** Major Disasters Emergency Declarations
8 Direct Housing Missions
12 RSF-Supported Disasters

Saturday
 April 02, 2023
 8:30 a.m. ET

FEMA HQ	
NWC	NRCC
Monitoring	Rostered
FEMA REGIONS	
Watch	RRCC
Monitoring I	Rostered
Monitoring II	Rostered
Monitoring III	Rostered
Enhanced IV	Rostered
Monitoring V	Rostered
Monitoring VI	Level III
Enhanced VII	Rostered
Monitoring VIII	Rostered
Monitoring IX	Rostered
Monitoring X	Rostered
Notes:	
RWC/RRCC: RIV RWC (day shift): Severe Weather RVII RWC (day shift through 4/2): Severe and Fire Weather R6 RRCC: Severe Weather	STATE EOCs: PR: TC Fiona DC: 1 st Amendment Activities AL/AR/DE/GA/IL/IN/KS/KY/MS: Severe Weather FL: TC Ian TN: Active shooter event TX: Ongoing Operations KS/OK: Fire weather CO: Avian Influenza, Public Health Support, and Suncor Refinery AZ/CO: SW Border Coordination WY: Winter Weather CA/NV/UT: Flooding AS: Seismic Activity CA/CNMI/DC/GU/MD/NV/WV: COVID Support
Surge Capacity Force	
Rostered 7,336 (-59)	Deployed 0

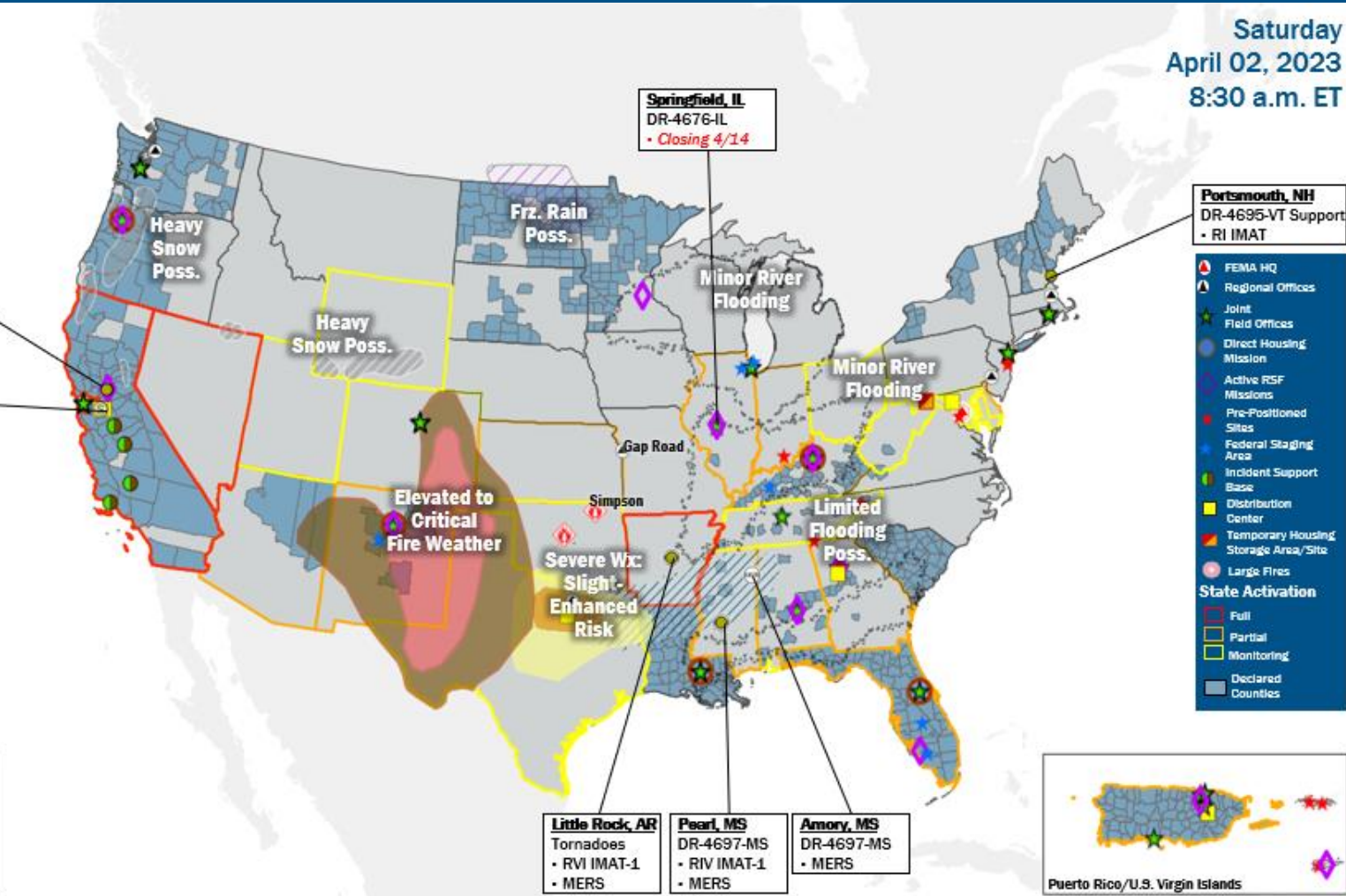
N-IMATs	
2-4 Teams Available	
Red	
White	
Blue	
Gold	
R-IMATs	
≥ 7 Teams Available	
I	NH
II	
III	2
IV-1	MS
IV-2	
V	3
VI-1	AR
VI-2	1
VII	
VIII	
IX-1	CA
IX-2	CA
X	
Fully Mission Capable (FMC)	
Partially Mission Capable (PMC)	
Not Mission Capable (NMC)	
Deployed	

REGIONAL BREAKDOWN			
JFO/VJFO	DR	EM	
I	1/0	6	0
II	2/3	4	4
III	0/0	3	0
IV	4/1	10	2
V	1/1	4	0
VI	1/1	2	3
VII	0/0	0	0
VIII	0/1	5	0
IX	0/1	8	1
X	2/1	12	0



Sacramento, CA
 DR-4683-CA
 - RIX IMAT-1/2
 EM-3592-CA

Tracy, CA
 EM-3592-CA
 - SMT/ISB



Legend

- FEMA HQ
- Regional Offices
- Joint Field Offices
- Direct Housing Mission
- Active RSF Missions
- Pre-Positioned Sites
- Federal Staging Area
- Incident Support Base
- Distribution Center
- Temporary Housing Storage Area/ Site
- Large Fires
- State Activation
 - Full
 - Partial
 - Monitoring
 - Declared Counties

IM Workforce

13,439 Assigned
 4,094 (-174) Unavailable
 5,600 (-20) Deployed

28% (+2) / 3,745 (+194) Available

IM Cadre Availability ≤ 25% Availability

Civil Rights: 15% (18/120); Disability Integration: 10% (6/60); External Affairs: 25% (128/504); Environmental Planning and Historic Preservation: 17% (145/831); Field Leadership: 18% (25/141); Hazard Mitigation: 19% (226/1,218); Human Resources: 18% (29/163); Operations: 19% (69/358); Public Assistance: 12% (261/2,175); Planning: 15% (67/453); Safety: 19% (15/80); Security 23% (33/146)

MERS

≥ 66%

36 Assigned
 0 Unavailable
 2 Deployed

34 Available

US&R

≥ 66%

28 Assigned
 2 Unavailable
 0 Deployed

26 Available

FCO

≤ 1 Type I

49 Assigned
 5 Unavailable
 40 (24 FCOR) Deployed

4 Available

Joint Preliminary Damage Assessments

Region	State / Location	Incident	IA	Number of Counties		Start - End
			PA	Requested	Complete	
II	NY	Severe Winter Storm Dec 23-25	IA	0	0	N/A
			PA	7	5	1/24 - TBD
IV	TN	Severe Storms and Flooding Mar 1-3	IA	0	0	N/A
			PA	46	25	3/28 - TBD
	GA	Severe Storms Mar 24-25	IA	2	0	4/4 - TBD
			PA	0	0	N/A
VI	TX	Winter Storm Jan 29 and continuing	IA	0	0	N/A
			PA	29	3	3/6 - TBD
IX	CA	Severe Weather and Flooding Mar 9 and continuing	IA	9	0	3/18 - TBD
			PA	2	0	3/18 - TBD
	Hoopa Valley Tribe	Severe Widespread Flooding Feb 14-Mar 7	IA	1	0	3/24 - TBD
			PA	1	1	3/24 - 3/25



FEMA

Wildfire Summary

Fire Name (Co., ST)	FMAG #	Acres Burned	Percent Contained	Evacuations	Structures (Homes / Other)			Fatalities / Injuries
					Threatened	Damaged	Destroyed	
Hefner Fire (Oklahoma, OK) FINAL	XXXX-FM-OK	708 (+708)	80% (+80)	M: Lifted	H: 0 (-290)	H: 0	H: 3 (+3)	0 / 0
				V: 0	O: 0	O: 0	O: 0	
Gap Road Fire (Washington, OK)	XXXX-FM-OK	4,416 (+2,916)	15% (+15)	M: 150 (+50)	H: 175 (-75)	H: 0	H: 10 (+10)	0 / 2 (+2)
				V: 0	O: 0	O: 0	O: 0	
Simpson Fire (Washington, OK)	XXXX-FM-OK	3,392 (+2,192)	30% (+30)	M: Unknown	H: 1,050 (-3,291)	H: 0	H: 0	0 / 0
				V: 0	O: 1,525 (+1,525)	O: 0	O: 0	

(Evacuations: M = Mandatory / V = Voluntary; Structures: H = Homes and Mixed Commercial/Residential / O = Non-residential Commercial/Other Minor Structures)



FEMA

Declaration Requests in Process – 11

State / Tribe / Territory – Incident Description	Type	IA	PA	HM	Requested
Choctaw Nation of Oklahoma – Tornadoes	DR		X	X	Jan 3
WV – Severe Storms, Flooding, Landslides, and Mudslides (Appeal)	DR	X	X	X	Jan 27
TX – Severe Winter Storm	DR		X	X	Feb 21
OR – Severe Winter Storm, Straight-line Winds, Flooding, Landslides, and Mudslides	DR		X	X	Feb 27
CA – Heat Dome and Wildfires (Appeal)	DR		X	X	Mar 5
Navajo Nation – Severe Winter Storms, Snowstorm, and Flooding	DR		X	X	Mar 20
AR – Severe Winter Storms	DR		X	X	Mar 20
ND – Severe Winter Storm	DR		X	X	Mar 21
KY – Severe Storms, Straight-line Winds, Flooding, Landslides, and Mudslides	DR		X	X	Mar 27
KY – Severe Storms, Straight-line Winds, Tornadoes, Flooding, Landslides, and Mudslides	DR	X	X	X	Mar 29
CA – Severe Winter Storms, Straight-line Winds, Flooding, Landslides, and Mudslides	DR	X	X	X	Mar 28



FEMA



FEMA

Helping people before, during, and after disasters.



Scan to subscribe to this briefing.