

FEMA National Watch Center

Daily Operations Briefing

Monday, April 1, 2024

8:30 a.m. ET



FEMA

National Current Ops / Monitoring

New Significant Incidents / Ongoing Ops

- No significant incidents / operations

Hazard Monitoring

- Severe thunderstorms – Southern Plains to the Ohio Valley
- Heavy rain/flash flooding – Middle Mississippi Valley to the Ohio Valley
- Freezing rain – Central Plains
- Critical fire weather – Southern Plains

Disaster Declaration Activity

- No new declaration activity

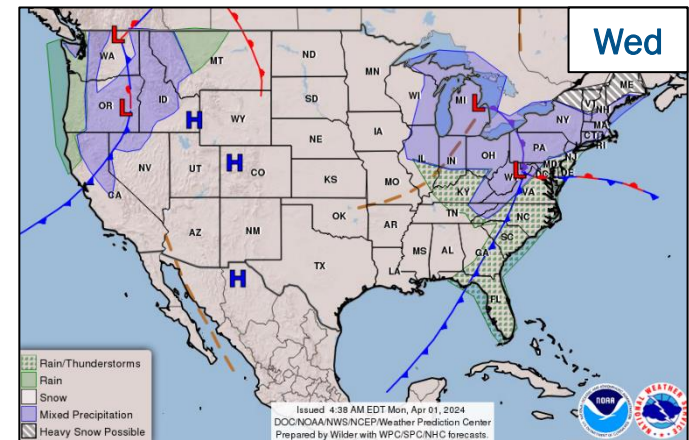
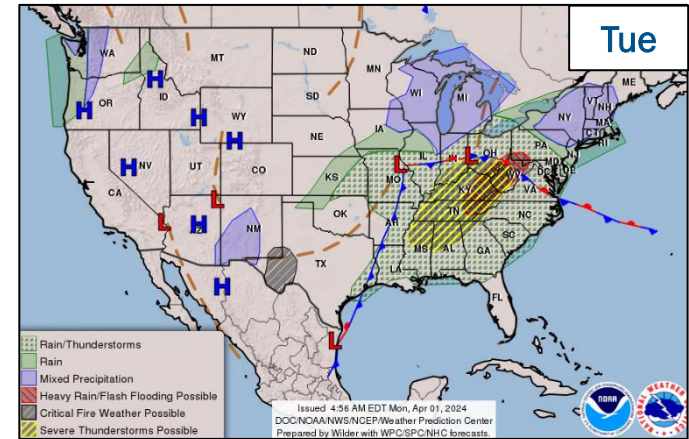
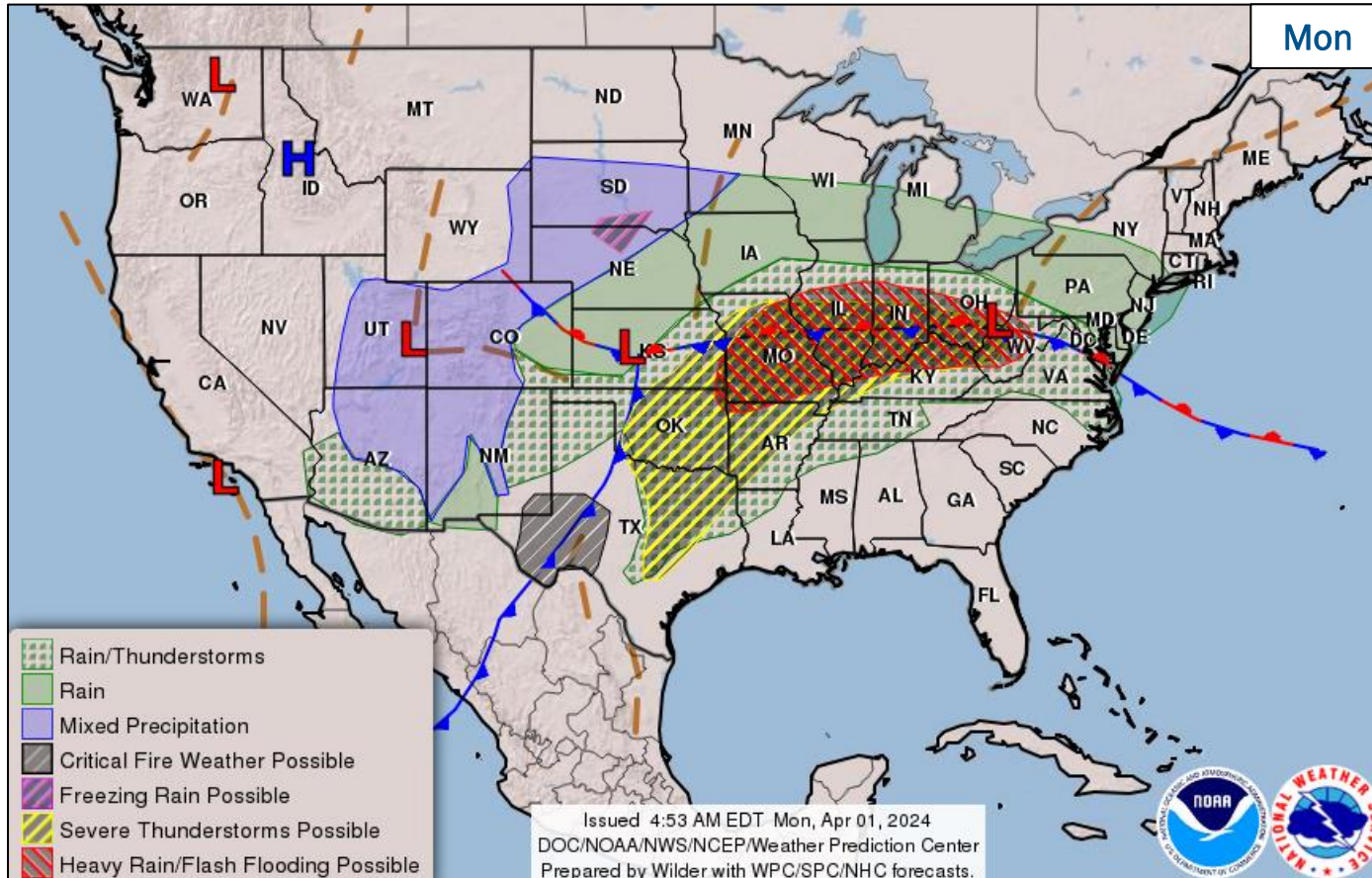
Event Monitoring

- FEMA Celebrates 45 Years of Service



FEMA

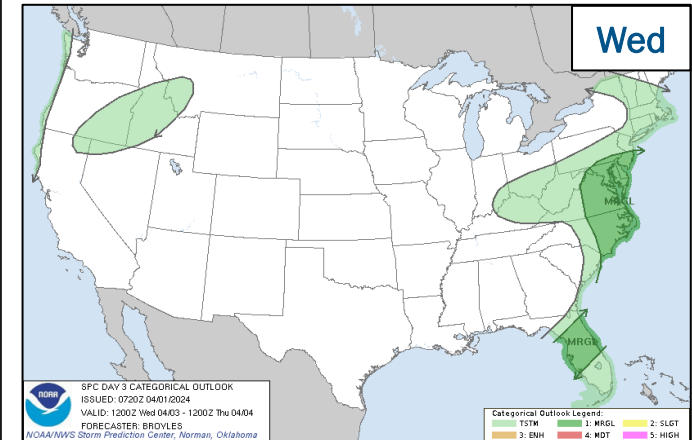
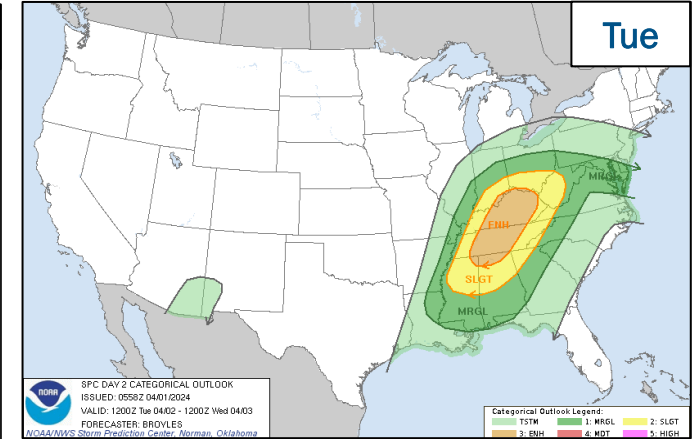
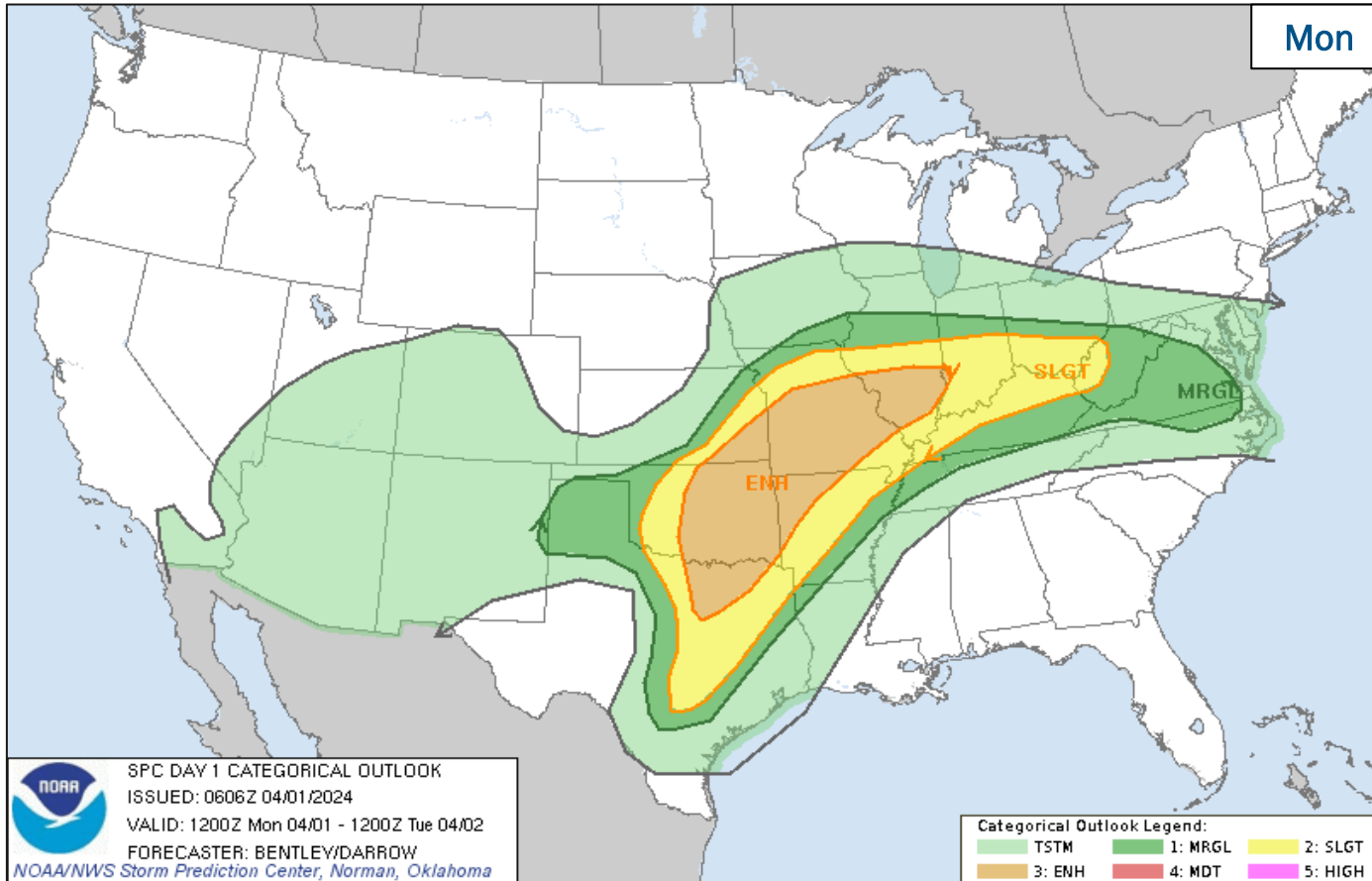
National Weather Forecast



FEMA

National Watch Center

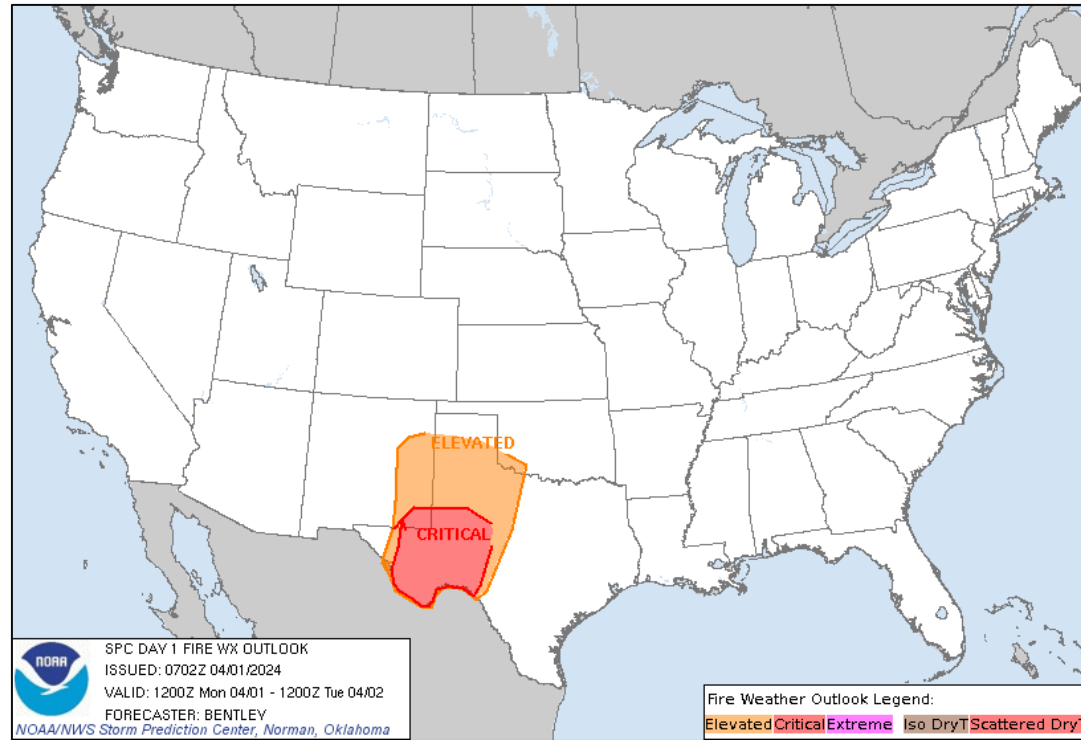
Severe Weather Outlook



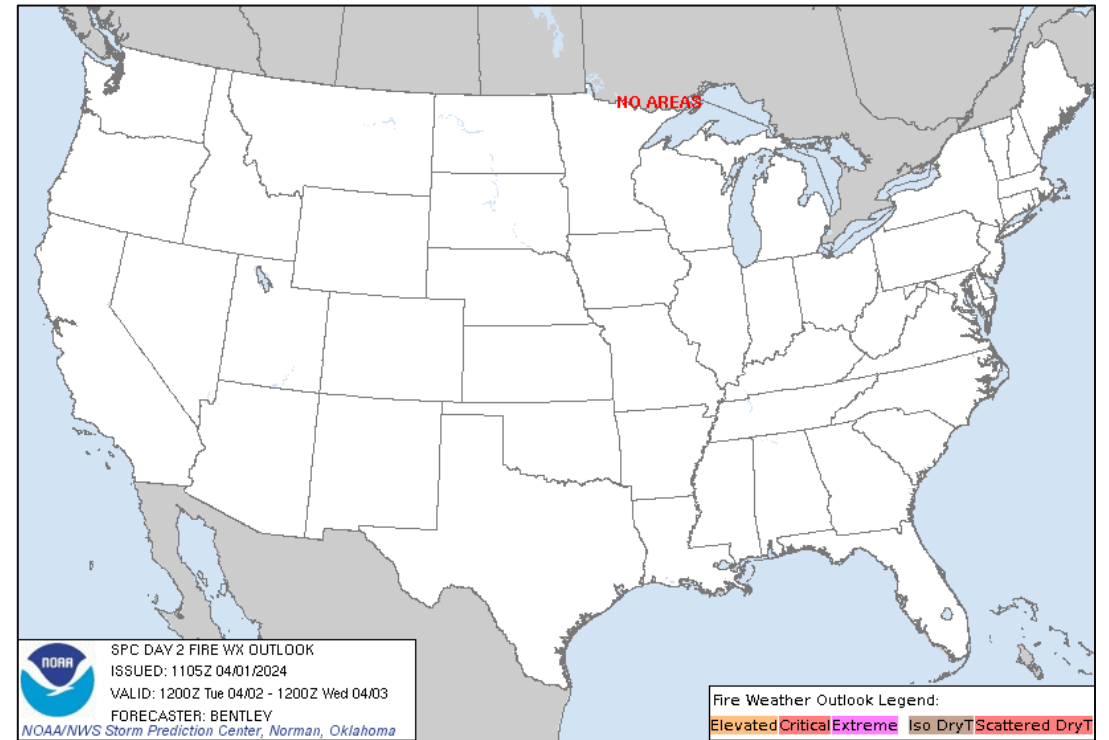
FEMA

National Watch Center

Fire Weather Outlook



Today



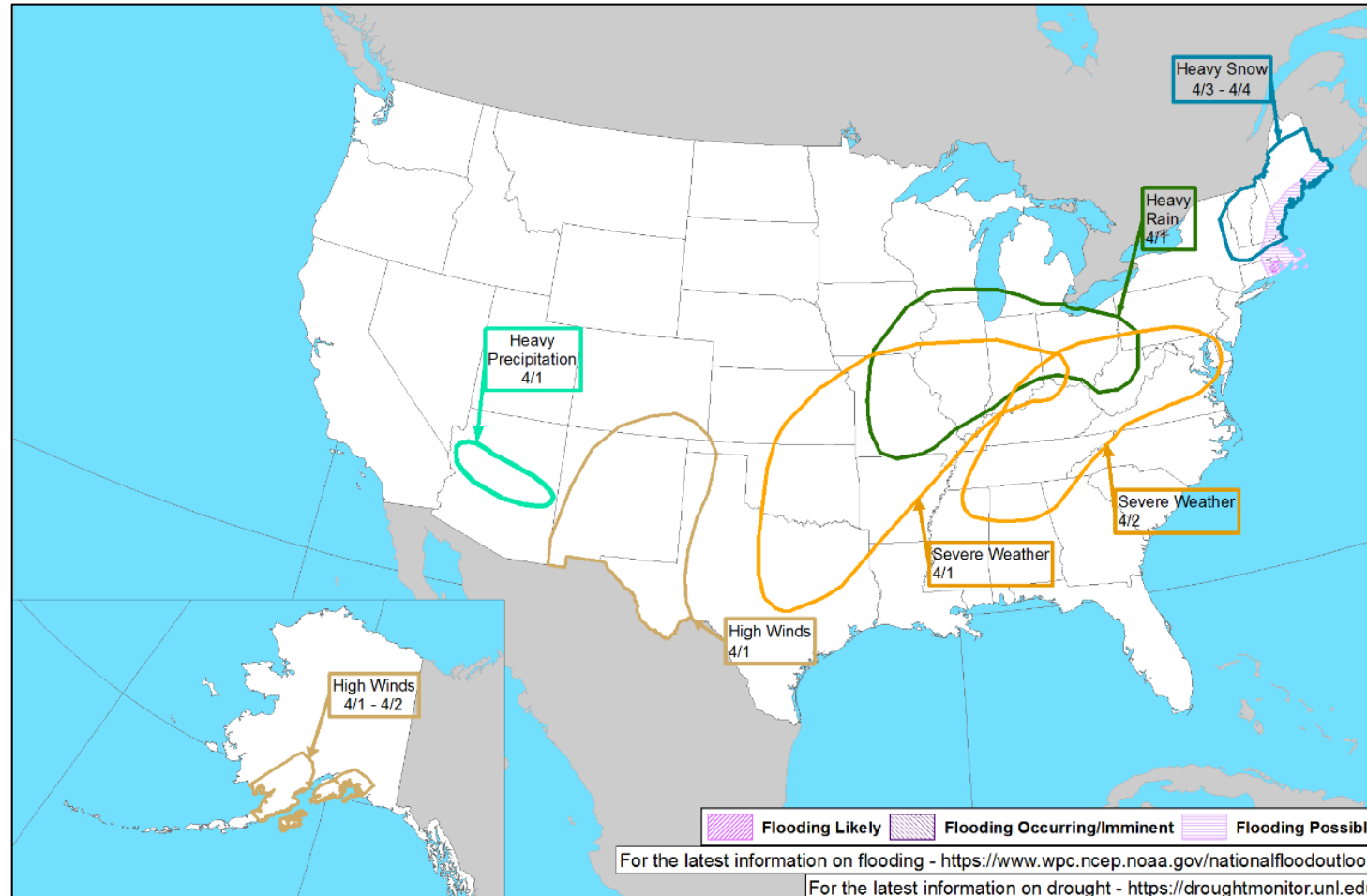
Tomorrow



FEMA

National Watch Center

Hazards Outlook – Apr 1-5





FEMA

Space Weather Outlook

| Minor | Space Weather Activity | Geomagnetic Storms | Solar Radiation | Radio Blackouts |
|---------------|------------------------|--------------------|-----------------|-----------------|
| Past 24 Hours | Minor | None | None | R1 |
| Next 24 Hours | None | None | None | None |

For further information on NOAA Space Weather Scales refer to: <http://www.swpc.noaa.gov/noaa-scales-explanation>
 For further information on Sunspot Activity refer to: <https://www.swpc.noaa.gov/phenomena/sunspotssolar-cycle>



FEMA

FEMA Common Operating Picture

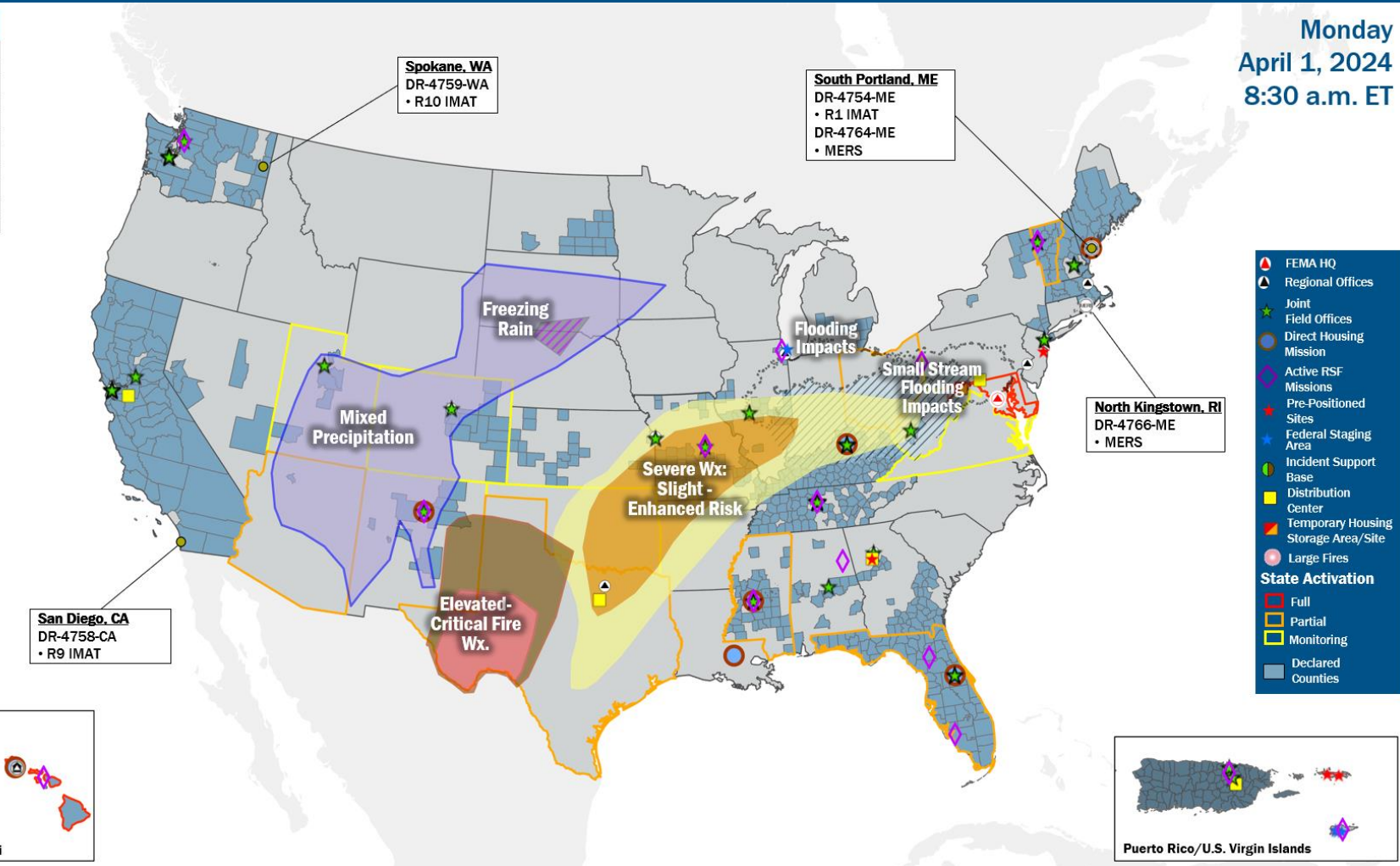
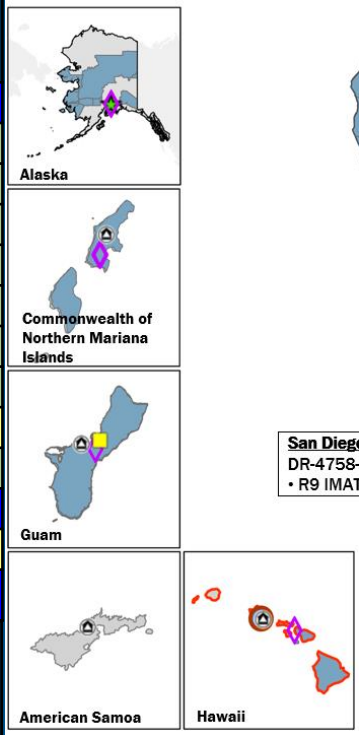
21 + 5 Joint Field Offices Virtual Joint Field Offices Supporting
75 + 2 Major Disasters Emergency Declarations
12 Direct Housing Missions
28 RSF-Supported Disasters

Monday
 April 1, 2024
 8:30 a.m. ET

| FEMA HQ | |
|--------------------------|--------------------------|
| NWC | NRCC |
| Monitoring | Activated |
| FEMA REGIONS | |
| Watch | RRCC |
| Monitoring | I Rostered |
| Monitoring | II Rostered |
| Monitoring | III Rostered |
| Monitoring | IV Rostered |
| Enhanced | V Rostered |
| Monitoring | VI Rostered |
| Monitoring | VII Rostered |
| Monitoring | VIII Rostered |
| Monitoring | IX Rostered |
| Monitoring | X Rostered |
| Notes: | |
| RWCs/RRCCs/IMATs: | STATE EOCs: |
| NRCC: Sustained Ops | FL/OH/MS: Severe Weather |
| N-IMAT HS: Personnel | TX: Ongoing Threats |
| RV RWC: Severe Weather | AZ/CO/UT: SW Border |
| | HI/OK/VA/WV: Wildfires |
| | MD: Key Bridge Incident |
| | VT: Eclipse Preparation |
| Volunteer Force | |
| Rostered 7,755 | Deployed 125 |
| Surge Capacity Force | |
| Rostered 8,388 | Deployed 0 |

| N-IMATs | |
|---------------------|---------------|
| 2-5 Teams Available | |
| Red | |
| White | |
| Blue | |
| Gold | |
| HS | Personnel |
| R-IMATs | |
| ≥ 7 Teams Available | |
| I | ME |
| II | |
| III | |
| IV-1 | |
| IV-2 | 1 |
| V | |
| VI-1 | |
| VI-2 | 3 |
| VII | 2 / Personnel |
| VIII | |
| IX-1 | CA |
| IX-2 | Personnel |
| X | WA |

| REGIONAL BREAKDOWN | | | |
|--------------------|----------|----|----|
| | JFO/VJFO | DR | EM |
| I | 4/0 | 13 | 2 |
| II | 2/1 | 4 | 0 |
| III | 1/0 | 1 | 0 |
| IV | 5/1 | 20 | 0 |
| V | 1/0 | 3 | 0 |
| VI | 1/0 | 1 | 0 |
| VII | 2/0 | 2 | 0 |
| VIII | 2/0 | 2 | 0 |
| IX | 1/1 | 18 | 0 |
| X | 2/2 | 9 | 0 |



FEMA HQ

- Regional Offices
- Joint Field Offices
- Direct Housing Mission
- Active RSF Missions
- Pre-Positioned Sites
- Federal Staging Area
- Incident Support Base
- Distribution Center
- Temporary Housing Storage Area/Site
- Large Fires

State Activation

- Full
- Partial
- Monitoring
- Declared Counties

IM Workforce

13,857 Assigned
 4,246 (-24) Unavailable
 5,099 (-34) Deployed

33 (+1)% / 4,512 (+58) Available

IM Cadre Availability

7 (-1) Cadres ≤ 25% Availability

Disability Integration: 22% (11/50);
 Environmental Planning and Historic Preservation: 21% (170/800); Field Leadership: 17% (25/148);
 Operations: 18% (60/329); Public Assistance: 21% (463/2,207); Planning: 12% (55/463);
 Safety: 13% (11/82)

MERS

> 66%

36 Assigned
 0 Unavailable
 1 (-1) Deployed

35 (+1) Available

US&R

> 66%

28 Assigned
 1 Unavailable
 0 Deployed

27 Available

FCO

≤ 1 Type I

48 Assigned
 6 Unavailable
 40 (24 FCOR) Deployed

2 Available

Joint Preliminary Damage Assessments

| Region | State / Location | Incident | IA | Number of Counties | | Start - End |
|--------|------------------|-----------------------|----|--------------------|----------|-------------|
| | | | PA | Requested | Complete | |
| I | RI | Flooding Jan 8-17 | IA | 3 | 3 | 2/15 - 2/22 |
| | | | PA | 4 | 2 | 2/26 - TBD |
| | MA | Flooding Sep 11-13 | IA | 2 | 0 | 3/28 - TBD |
| | | | PA | 2 | 0 | 3/28 - TBD |



FEMA

Declaration Requests in Process – 13

| State / Tribe / Territory – Incident Description | Type | IA | PA | HM | Requested |
|---|------|----|----|----|-----------|
| OH – Train Derailment | DR | X | X | X | Jul 3 |
| AK – Severe Storms, Flooding, and Landslides | DR | X | X | X | Jan 8 |
| IA – Severe Winter Storms and Snowstorm | DR | | X | X | Feb 13 |
| MBMI* – Severe Storms and Flooding | DR | | X | X | Mar 1 |
| VT – Severe Winter Storm | DR | | X | X | Mar 6 |
| MA – Severe Storms and Flooding (APPEAL) | DR | X | X | X | Mar 11 |
| OR – Severe Winter Storms, Straight-line Winds, Landslides, and Mudslides | DR | | X | X | Mar 12 |
| SBKN** – Severe Storms and Flooding | DR | | X | X | Mar 21 |
| CA – Severe Storms, Flooding, Landslides, and Tornadoes | DR | | X | X | Mar 22 |
| HVT*** – Severe Winter Storm | DR | X | X | X | Mar 22 |
| WA – Severe Winter Storms, Straight-line Winds, Flooding, Landslides, and Mudslides | DR | | X | X | Mar 22 |
| KY – Severe Storm and Tornado | DR | X | | X | Mar 27 |
| NH – Severe Storms and Flooding | DR | | X | X | Mar 28 |

* Morongo Band of Mission Indians | ** Sycuan Band of the Kumeyaay Nation | *** Hoopa Valley Tribe



FEMA

National Watch Center

FEMA Celebrates 45 Years of Service



<https://m.youtube.com/watch?v=thgt-K2QFFo>

