

FEMA National Watch Center

Daily Operations Briefing

Wednesday, March 26, 2025

8:30 a.m. ET



FEMA

National Current Ops / Monitoring

New Significant Incidents / Ongoing Ops

- No new significant incidents / operations

Hazard Monitoring

- Excessive Rainfall / Flash Flooding – south Texas
- Severe Weather – Pacific Northwest

Disaster Declaration Activity

- No new declaration activity

Event Monitoring

- No new significant events



FEMA

Wildfire Summary

Fire Name (County, ST)	FMAG #	Acres Burned	Percent Contained	Evacuations	Structures (Homes / Other)			Fatalities / Injuries
					Threatened	Damaged	Destroyed	
Chandler (Lincoln, OK)	5559-FM-OK	3,182	0%	M: 3,000	H: 1,126	H: 0	H: 0	0 / 0
				V: 0	O: 0	O: 0	O: 0	
Wildhorse (Stephens, OK)	5564-FM-OK	6,500	0%	M: 375	H: 215	H: 0	H: 0	0 / 0
				V: 0	O: 178	O: 0	O: 0	
Clear Pond (Pottawatomie, OK)	5565-FM-OK	6,310	0%	M: UNK	H: 320	H: 0	H: 0	0 / 0
				V: 0	O: 0	O: 0	O: 0	
Barn/Marker 37 (Pawnee, OK)	5568-FM-OK	500	0%	M: 3,000	H: 3,522	H: 0	H: 0	0 / 0
				V: 0	O: 0	O: 0	O: 0	
Norge (Grady, OK)	5569-FM-OK	5,828	0%	M: 3,500	H: 7,736	H: 0	H: 0	0 / 0
				V: 0	O: 0	O: 0	O: 0	
328 (Pawnee, OK)	5572-FM-OK	463 (-187)	73% (+12)	M: 1,638	H: 33	H: 1	H: 2	0 / 0
				V: 0	O: 0	O: 0	O: 0	
Black Cove Complex Black Cove/Deep Woods (Polk, NC)	5574-FM-NC	5,555	0%	M: 367	H: 168	H: 1	H: 8	0 / 0
				V: 0	O: 64	O: 1	O: 13	
Table Rock Complex Table Rock/Persimmon (Pickens, SC)*	5575-FM-SC 5576-FM-SC	3,289	0%	M: 0	H: 1,000	H: 0	H: 0	0 / 0
				V: 0	O: 1	O: 0	O: 0	

(Evacuations: M = Mandatory / V = Voluntary; Structures: H = Homes and Mixed Commercial/Residential / O = Non-residential Commercial/Other Minor Structures)

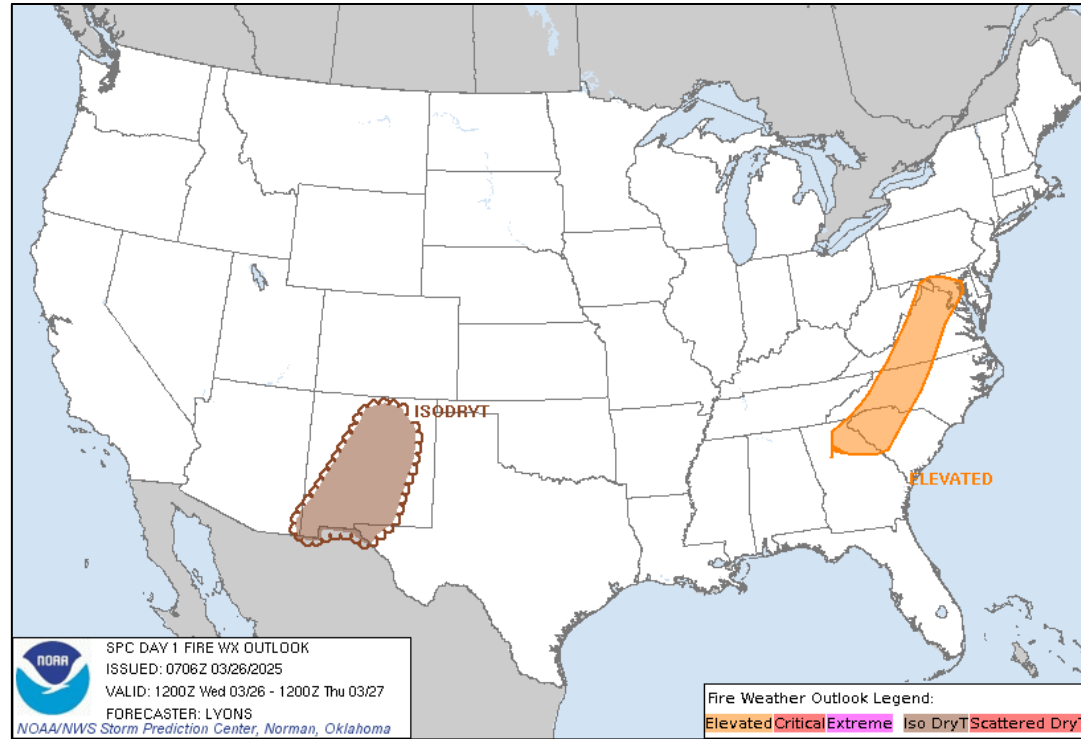
* Previously reported separately as Table Rock (5575-FM-SC) and Persimmon Ridge (5576-FM-SC)



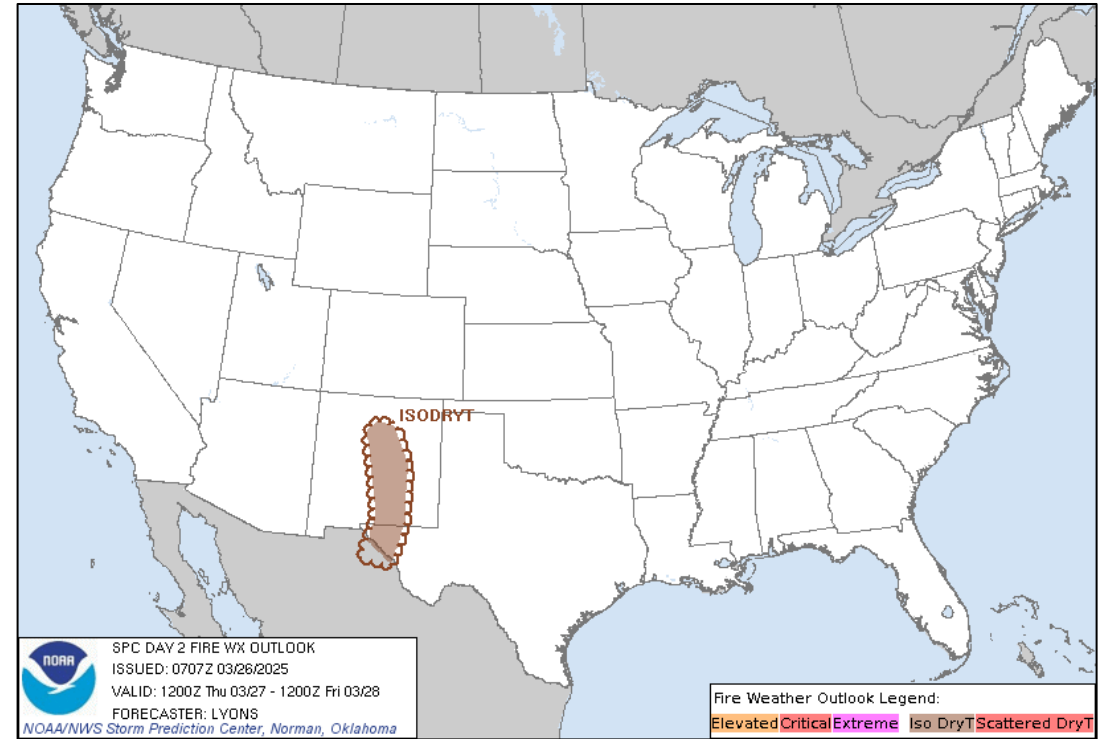
FEMA

National Watch Center

Fire Weather Outlook



Today



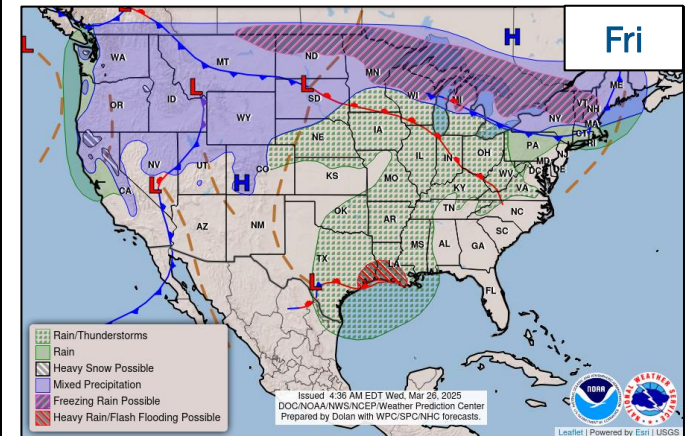
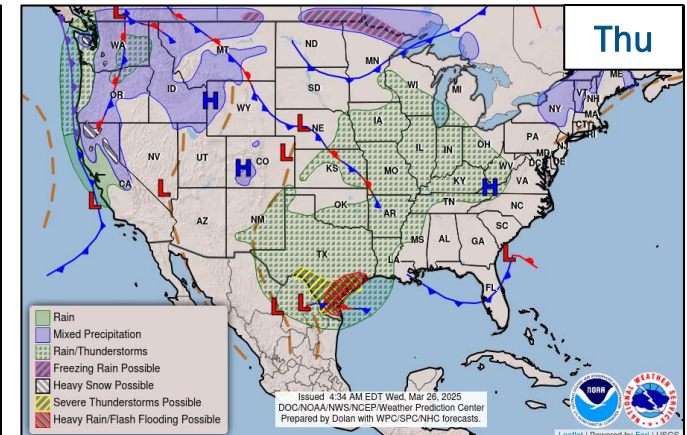
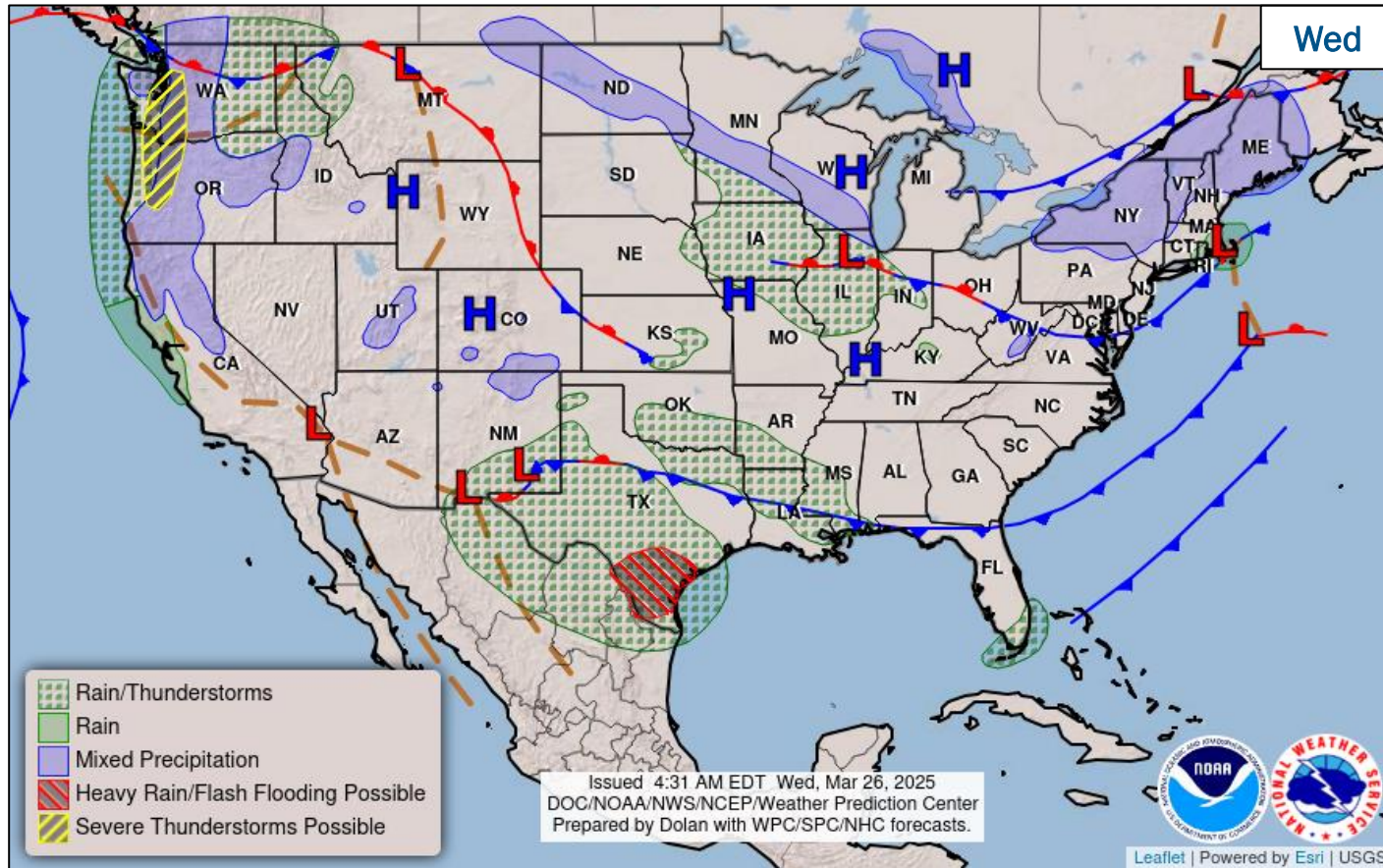
Tomorrow



FEMA

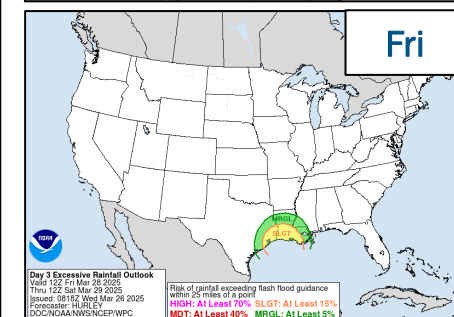
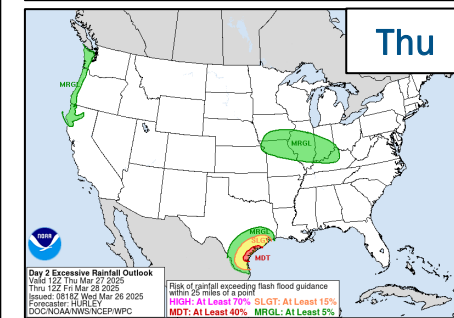
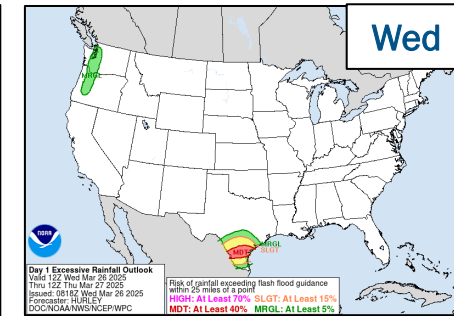
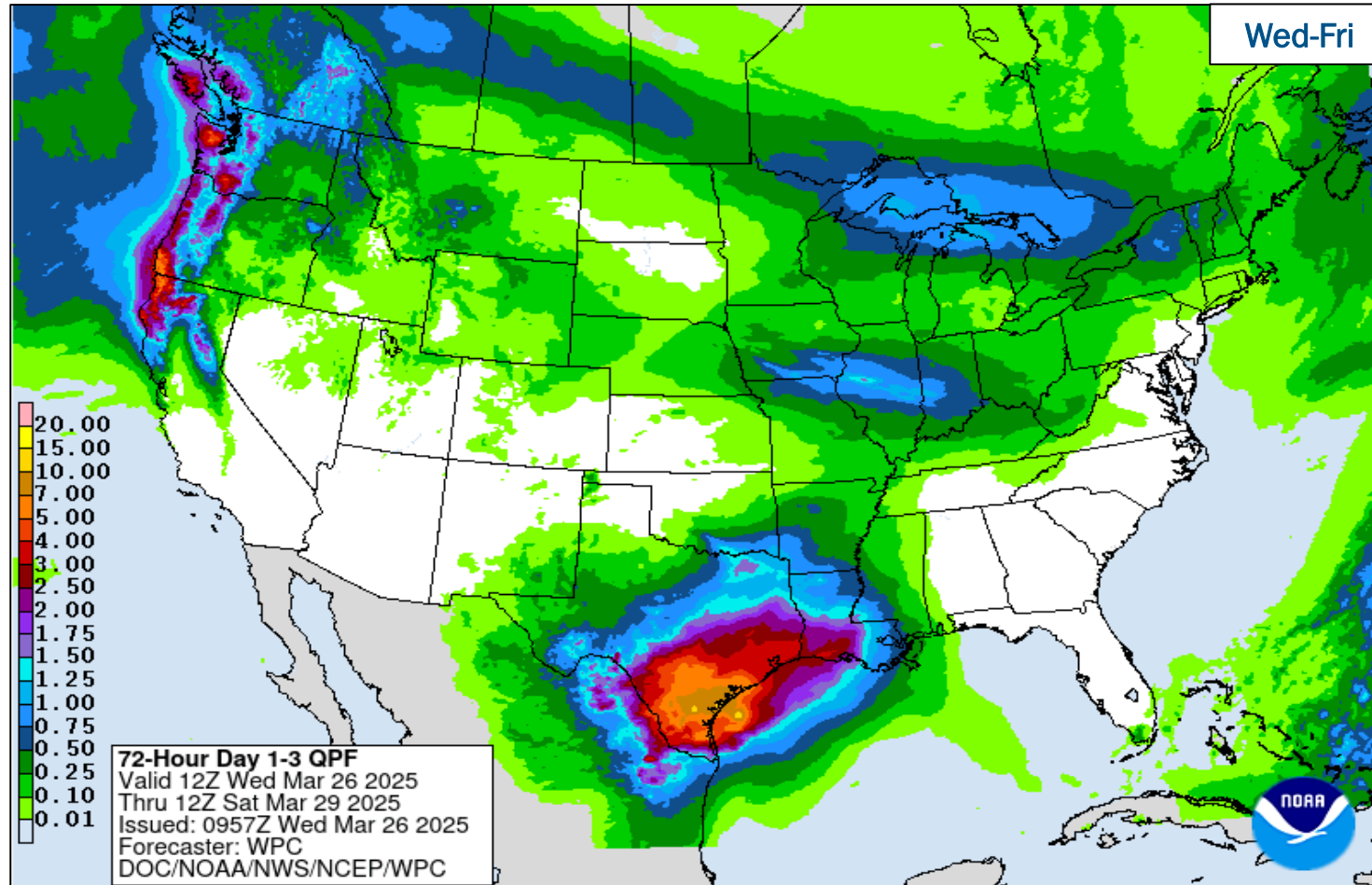
National Watch Center

National Weather Forecast



FEMA

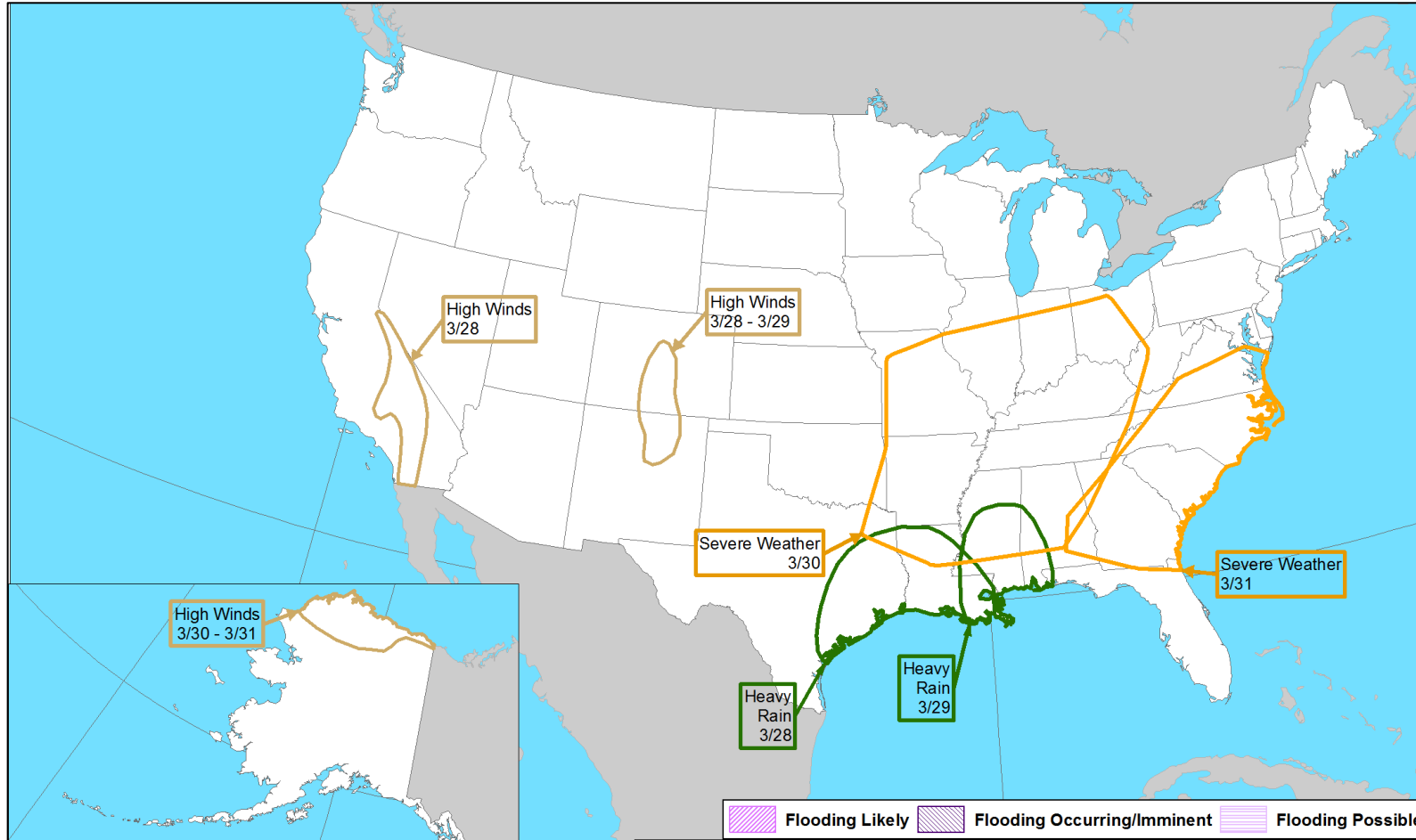
Precipitation & Excessive Rainfall



FEMA

National Watch Center

Hazards Outlook – Mar 28-Apr 1



FEMA

FEMA Common Operating Picture

32 Joint Field Offices **91** + **8** Major Disasters **12** Direct Housing Missions **28** RSF-Supported Disasters **6** Joint Recovery Offices

Wednesday
March 26, 2025
8:30 a.m. ET

FEMA HQ	
NWC	NRCC
Monitoring	Steady State
FEMA REGIONS	
Watch	RRCC
Monitoring I	Rostered
Monitoring II	Rostered
Monitoring III	Rostered
Monitoring IV	Rostered
Monitoring V	Rostered
Monitoring VI	Rostered
Monitoring VII	Rostered
Monitoring VIII	Rostered
Monitoring IX	Rostered
Monitoring X	Rostered

N-IMATs	
2-5 Teams Available	
Red	
White	
Blue	
Gold	
HS	DC (Jan 28)

R-IMATs	
4-6 Teams Available	
I	3 / VT (Jan 6)
II	USVI (Oct 30)
III	WV (Feb 28)
IV-1	GA (Mar 18)
IV-2	KY (Feb 16)
V	KY (Feb 18)
VI-1	
VI-2	Personnel
VII	
VIII	2
IX-1	CA (Jan 8)
IX-2	CA (Mar 6)
X	1

Notes:

NRCC/RWCs/RRCCs:	State EOCs:
• NSTR	• HI/OK/SC/TX: Wildfires
	• WV: Winter Storms
	• KY/AL/OK/TN/FL/MS: Severe Weather
	• FL/NC: Previous Incidents
	• OR/ID: Flooding
	• AK: Ketchikan Landslide

Volunteer Force	
Rostered	Deployed
7,960	1
Surge Capacity Force	
Rostered	Deployed
8,888	0

Fully Mission Capable (FMC)
Partially Mission Capable (PMC)
Not Mission Capable (NMC)
Deployed

REGIONAL BREAKDOWN				
	JFO	DR	EM	JRO
I	3	11	0	0
II	4	6	0	2
III	2	7	1	0
IV	8	29	7	1
V	0	0	0	0
VI	2	6	0	3
VII	4	14	0	0
VIII	2	3	0	0
IX	2	5	0	0
X	5	10	0	0

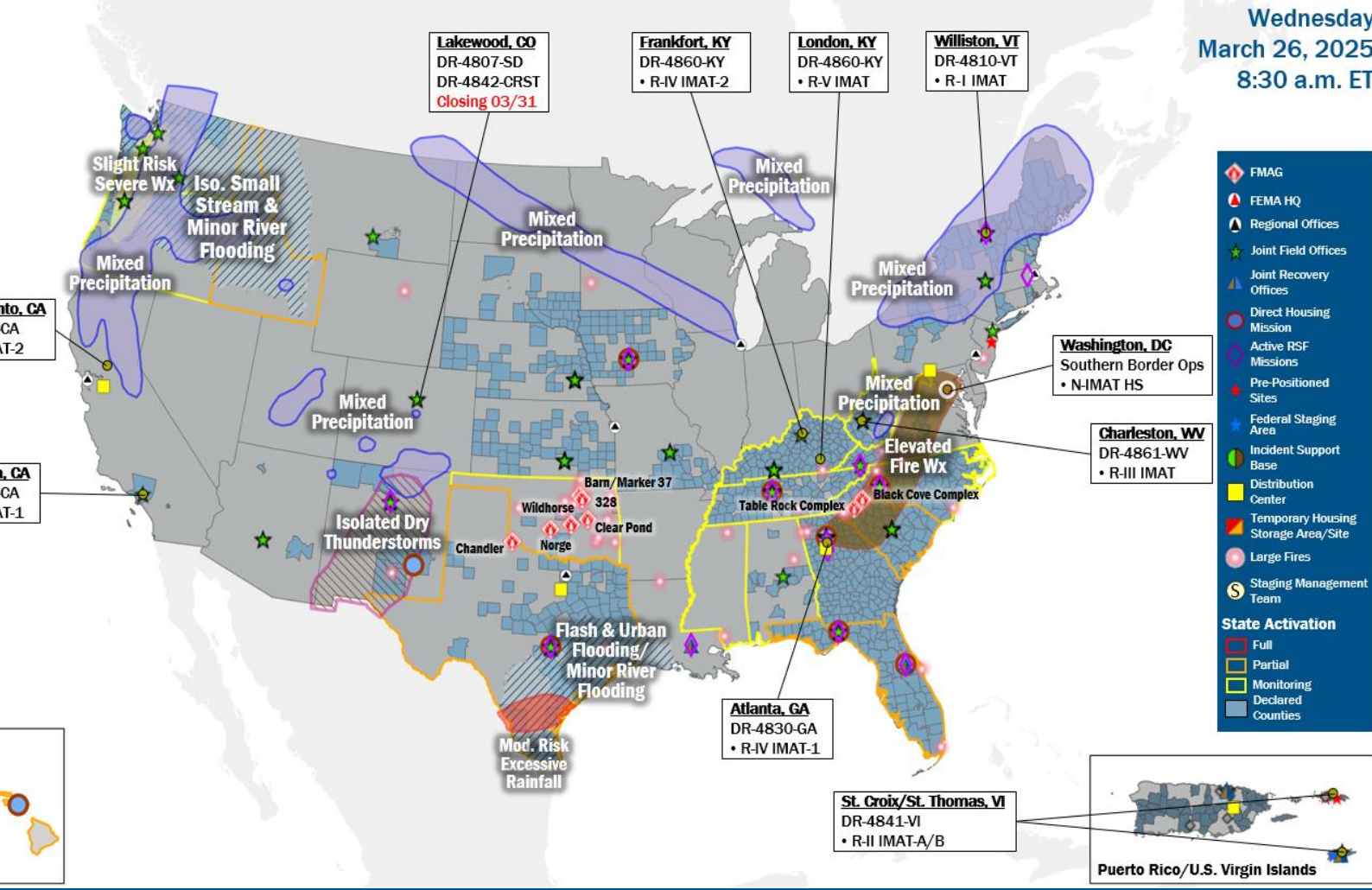
Alaska

Commonwealth of Northern Mariana Islands

Guam

American Samoa

Hawaii



IM Workforce

14,149 (-26) Assigned
4,877 (-19) Unavailable
6,946 (-5) Deployed

16% / 2,326 (-2) Available

IM Cadre Availability

19 Cadres ≤ 25% Availability

Civil Rights: 18% (32/179); Disaster Field Training Operations: 23% (23/98); Disability Integration: 13% (5/39); Disaster Survivor Assistance: 22% (288/1,303); External Affairs: 7% (26/396); Environmental Planning and Historic Preservation: 13% (114/883); Field Leadership: 10% (15/144); Financial Management: 19% (45/234); Hazard Mitigation: 11% (129/1,224); Human Resources: 14% (24/176); Individual Assistance: 13% (342/2,652); Interagency Recovery Coordination: 23% (79/342); Information Technology: 19% (138/713); Logistics: 14% (235/1,640); Operations: 16% (60/372); Public Assistance: 13% (292/2,308); Planning: 3% (13/464); Safety: 15% (14/94); Security: 10% (13/136)

MERS

≥ 66%

36 Assigned
0 Unavailable
0 Deployed

36 Available

US&R

≥ 66%

28 Assigned
2 Unavailable
0 Deployed

26 Available

FCO

≤ 1 Type I

49 (-1) Assigned
3 (-1) Unavailable
43 (-2) (27 FCOR) Deployed

3 (+2) Available

Joint Preliminary Damage Assessments

Region	State / Location	Incident	IA	Number of Counties		Start - End
			PA	Requested	Complete	
IV	MS	Tornadoes, Thunderstorms, and Flash Flooding Mar 14-15	IA	12	4	3/24 - TBD
			PA	0	0	N/A
VI	MCN*	Winter Weather and Freezing Temperatures Feb 19-21	IA	0	0	N/A
			PA	1	0	2/26 - TBD
	AR	Severe Storms and Tornadoes Mar 14-15	IA	0	0	N/A
			PA	13	11 (+6)	3/24 - TBD
VII	MO	Severe Storms and Tornadoes Mar 14-15	IA	25	25 (+8)	3/20 - 3/25
			PA	25	0	3/25 - TBD

* Muscogee (Creek) Nation



FEMA

National Watch Center

Declaration Requests in Process – 7

State / Tribe / Territory – Incident Description	Type	IA	PA	HM	Requested
CA – Park and Borel Fires (Appeal)	DR	X	X	X	Dec 2
WA – Severe Storms, Straight-line Winds, Flooding, Landslides, and Mudslides	DR		X	X	Jan 14
KY – Severe Winter Storms and Snowstorms	DR		X	X	Jan 30
VA – Severe Winter Storms, Tornadoes, and Flooding	DR	X	X	X	Feb 26
TN – Severe Storms and Flooding	DR	X		X	Mar 18
AR – Severe Storms and Tornadoes	DR	X		X	Mar 21
OK – Wildfires and Straight-line Winds	DR	X		X	Mar 21



FEMA



FEMA

Helping people before, during, and after disasters.



Scan to subscribe to this briefing.