

FEMA National Watch Center

Daily Operations Briefing

Monday, March 25, 2024

8:30 a.m. ET



FEMA

National Current Ops / Monitoring

New Significant Incidents / Ongoing Ops

- Space Weather – Severe Geomagnetic Storm (G4)

Hazard Monitoring

- Heavy snow/freezing rain – Central Plains to the Great Lakes
- Severe thunderstorms – Lower Mississippi Valley
- Critical fire weather – South Texas

Disaster Declaration Activity

- Request: Major Disaster Declaration – CA

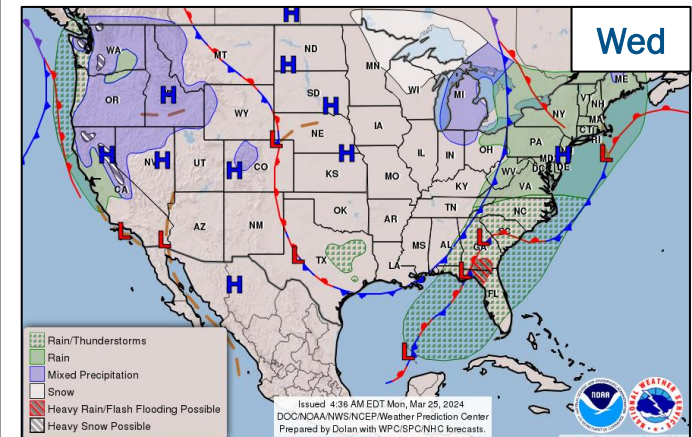
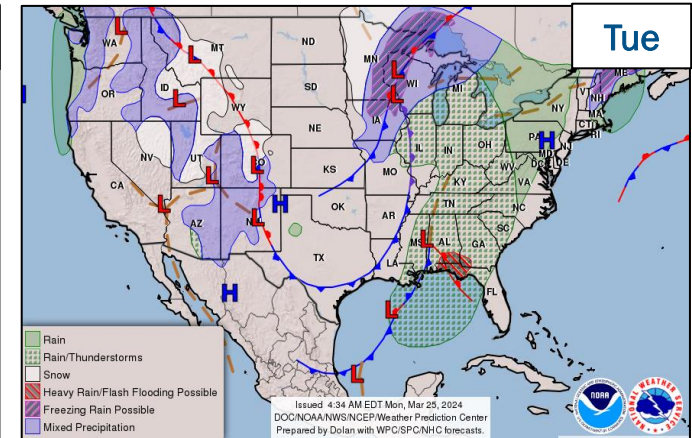
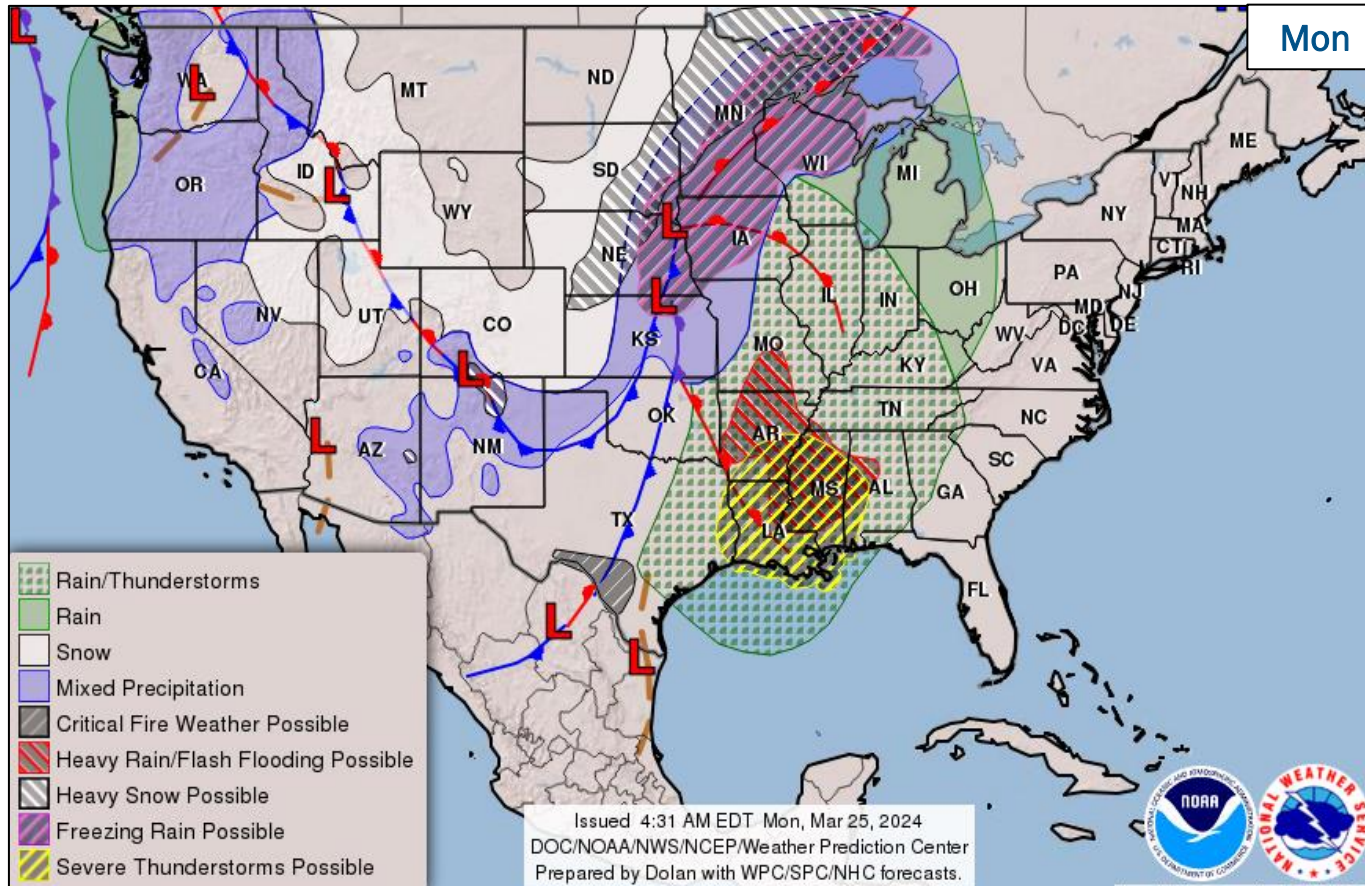
Event Monitoring

- No new significant events



FEMA

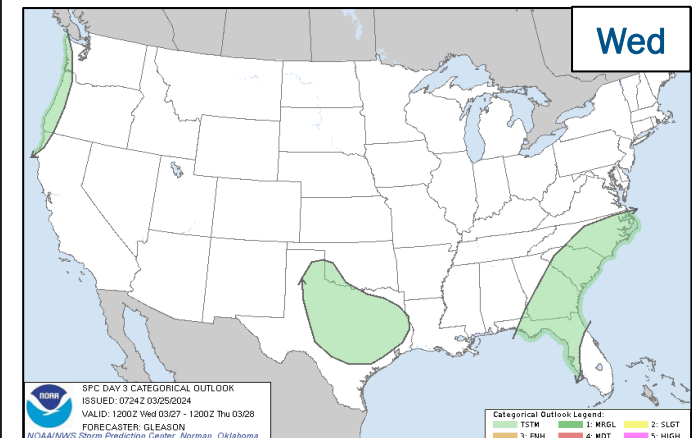
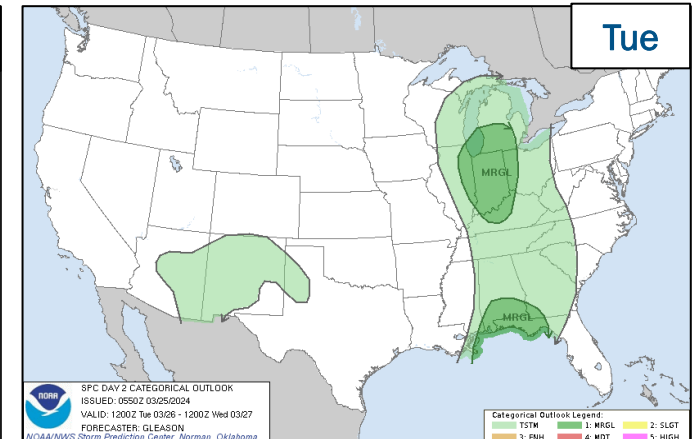
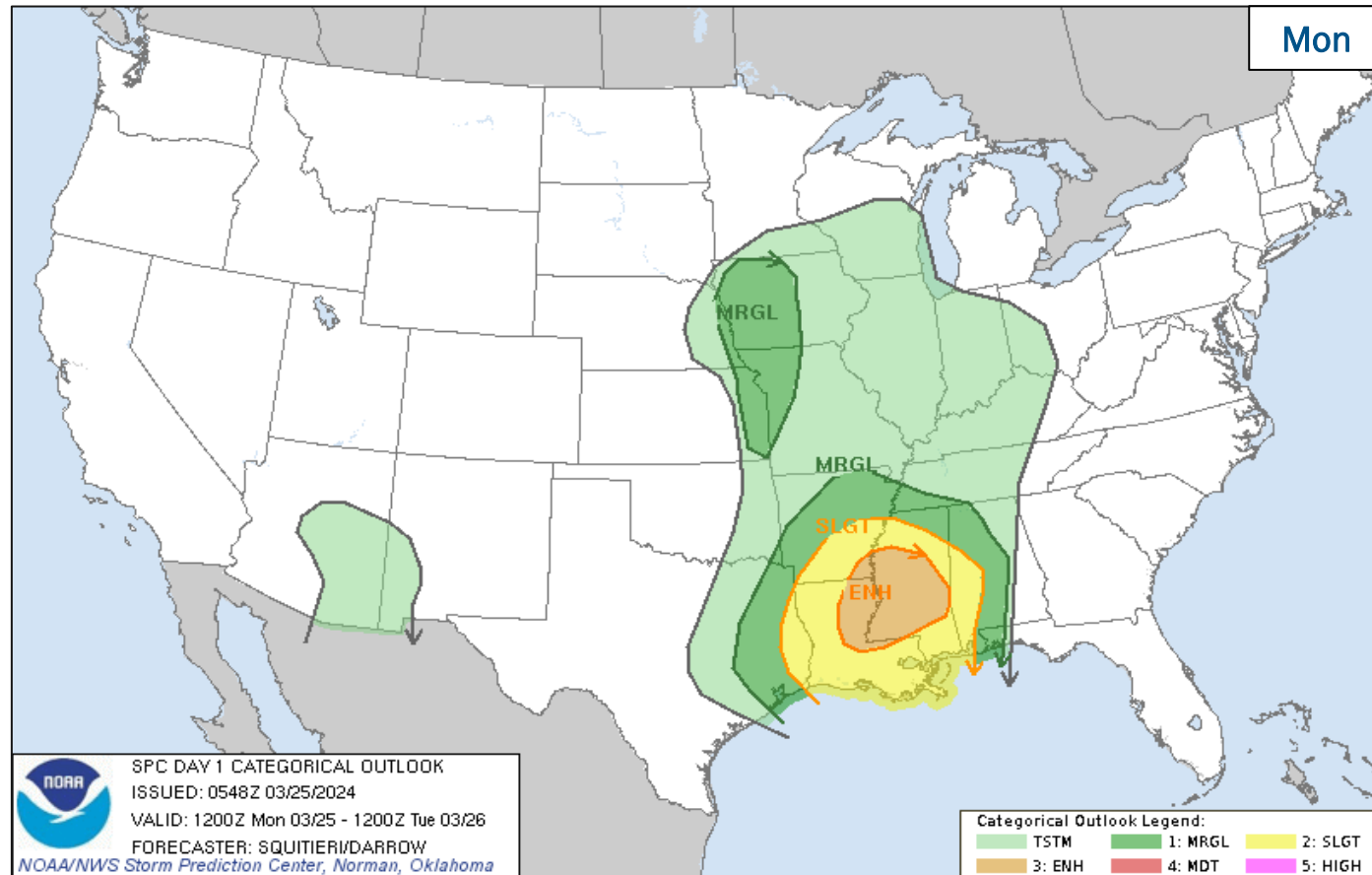
National Weather Forecast



FEMA

National Watch Center

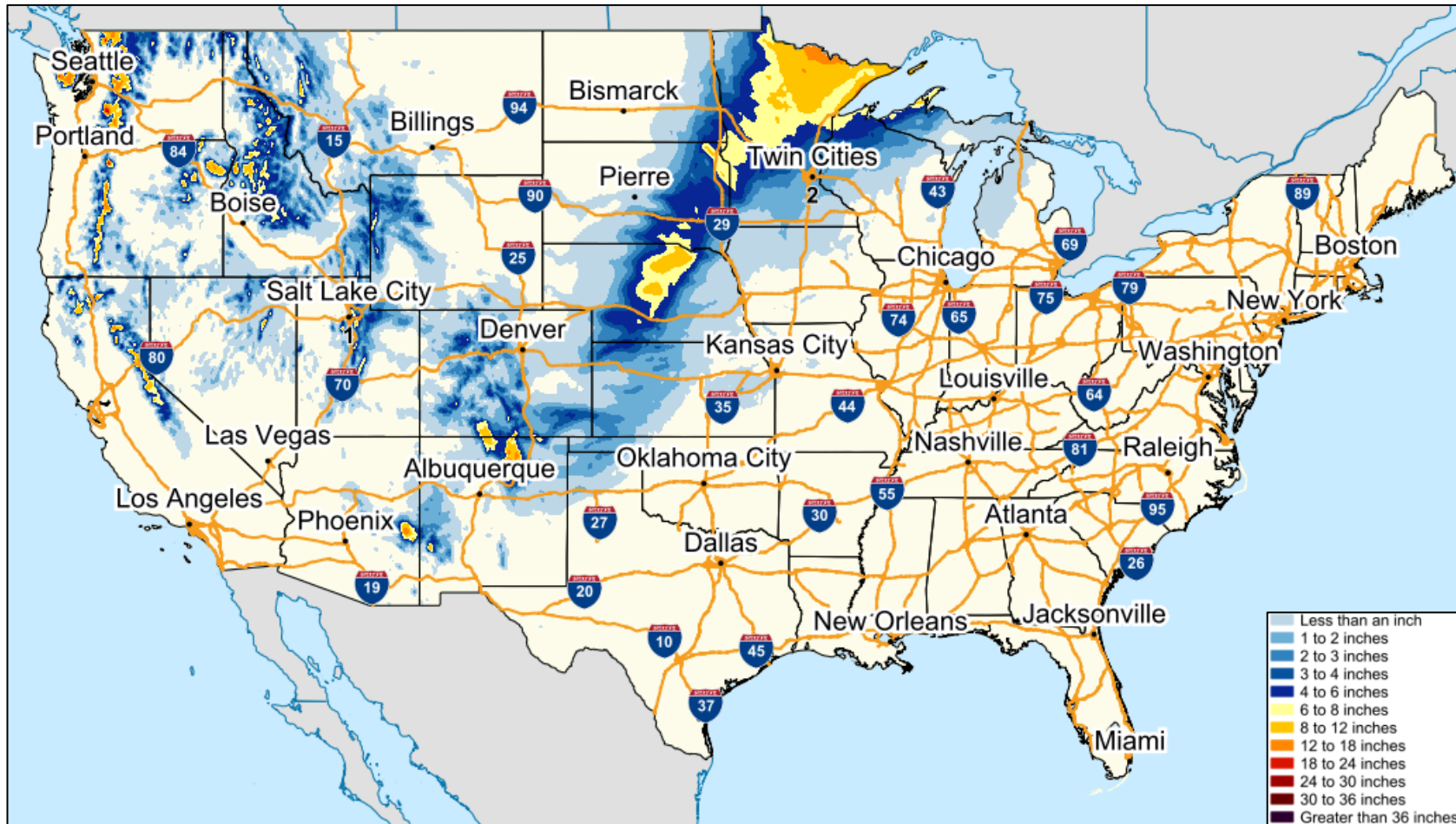
Severe Weather Outlook



FEMA

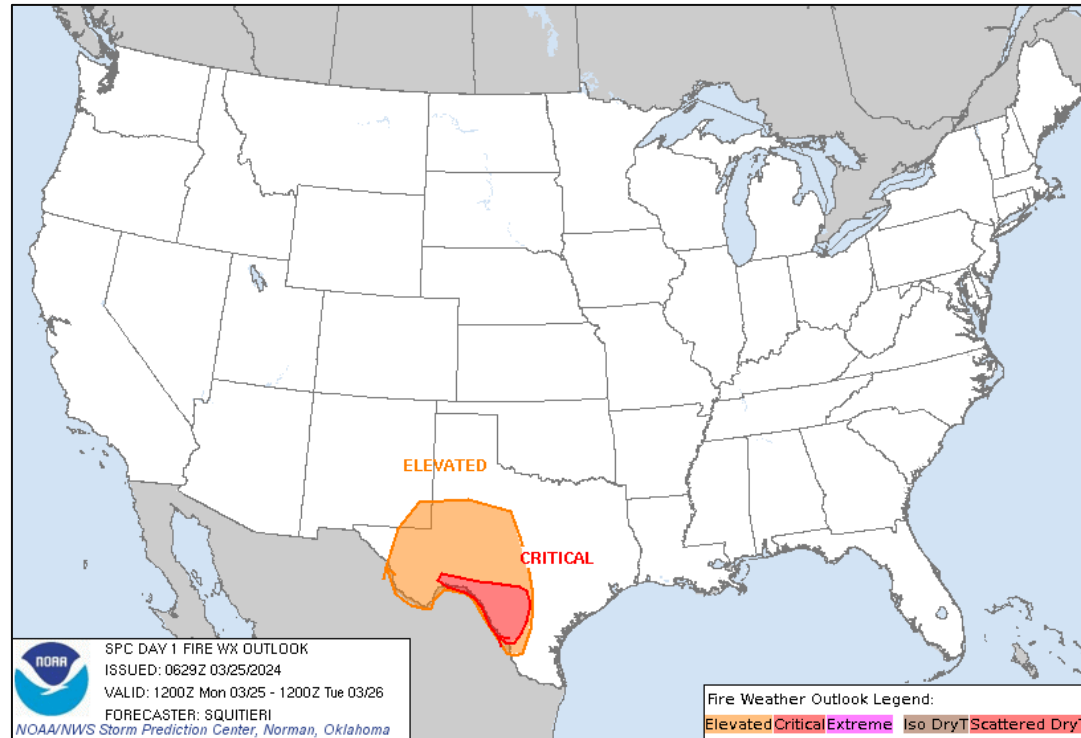
National Watch Center

Snowfall Forecast

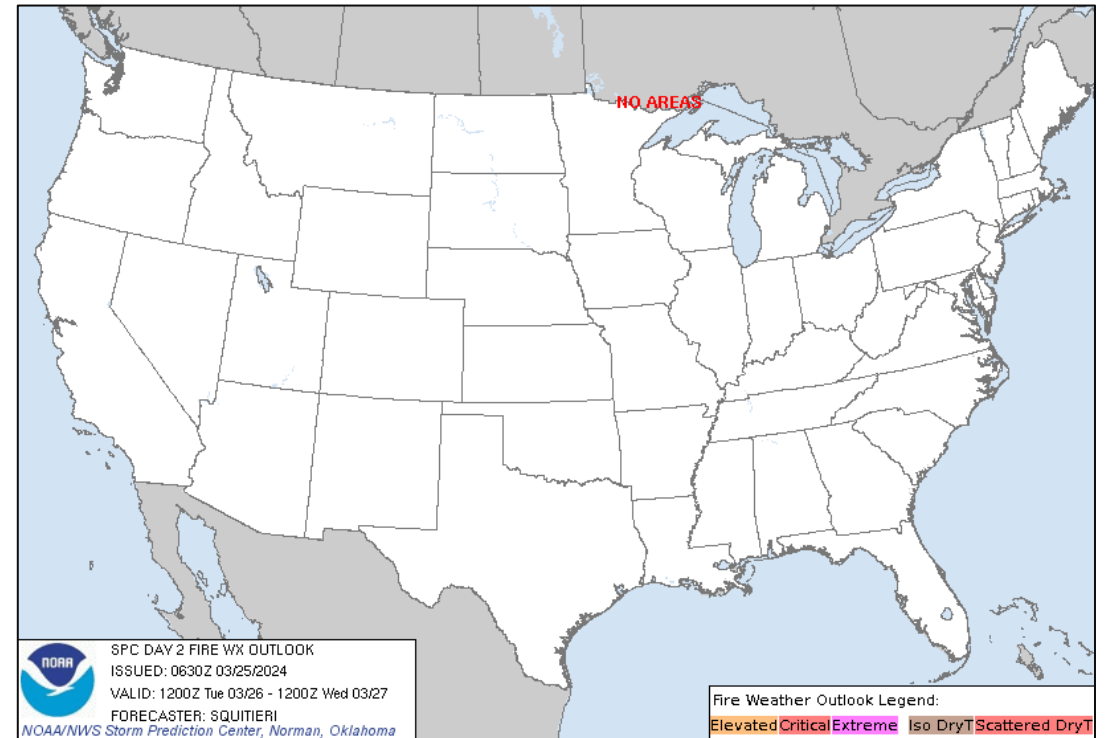


FEMA

Fire Weather Outlook



Today



Tomorrow

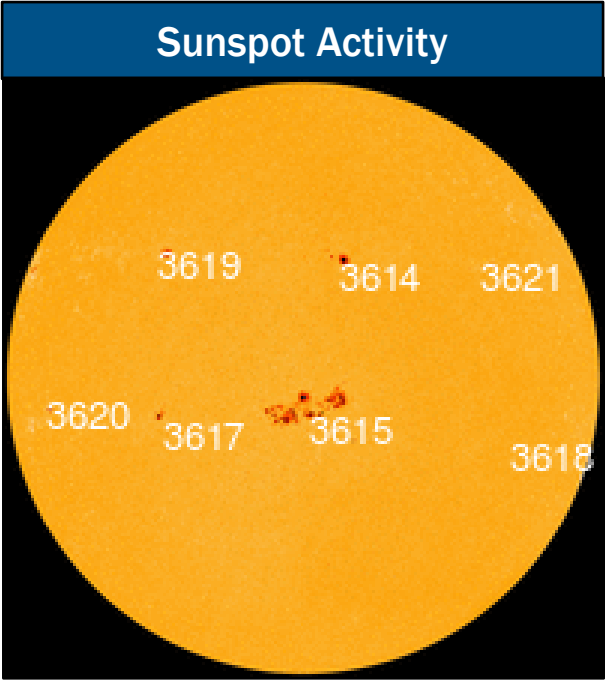
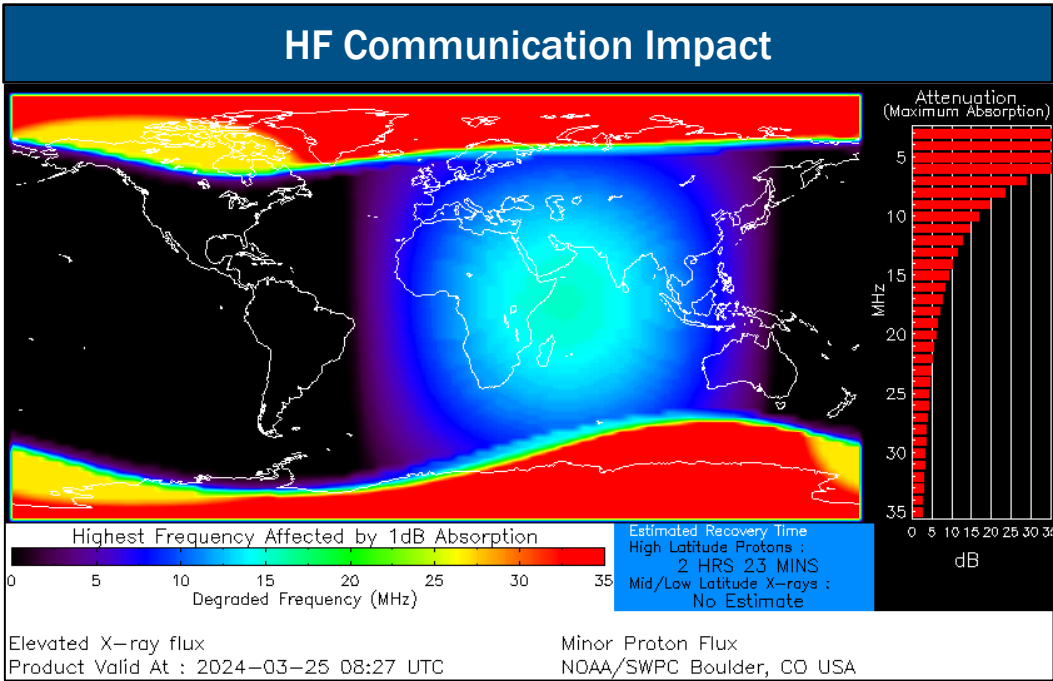


FEMA

National Watch Center

Space Weather Outlook

Minor	Space Weather Activity	Geomagnetic Storms	Solar Radiation	Radio Blackouts
Past 24 Hours	Severe	G4	S2	R1
Next 24 Hours	Moderate	G2	S1	R2
For further information on NOAA Space Weather Scales refer to: http://www.swpc.noaa.gov/noaa-scales-explanation For further information on Sunspot Activity refer to: https://www.swpc.noaa.gov/phenomena/sunspotssolar-cycle				



FEMA

FEMA HQ

NWC

Monitoring

NRCC

Activated

FEMA REGIONS

Watch

Monitoring

RRCC

I Rostered

II Rostered

III Rostered

IV Rostered

V Rostered

VI Rostered

VII Rostered

VIII Rostered

IX Rostered

X Rostered

Notes:

RWCs/RRCCs/IMATs:

NRCC: Sustained Ops

STATE EOCs:

FL/ME/OH/MS: Severe Weather

TX: Ongoing Threats

AZ/CO/UT: SW Border

HI/OK/TX/VA/WV: Wildfires

Volunteer Force

Rostered 7,750

Deployed 114

Surge Capacity Force

Rostered 8,388

Deployed 0

N-IMATs

2-5 Teams Available

Red

White

Blue

Gold

HS

R-IMATs

≥ 7 Teams Available

I

II

III

IV-1 1

IV-2

V 2

VI-1 3

VI-2

VII Personnel

VIII

IX-1 CA

IX-2 Personnel

X WA

Fully Mission Capable (FMC)

Partially Mission Capable (PMC)

Not Mission Capable (NMC)

Deployed

REGIONAL BREAKDOWN

	JFO/VJFO	DR	EM
I	4/0	14	2
II	2/1	4	0
III	1/0	1	0
IV	5/1	20	0
V	1/0	3	0
VI	1/0	1	0
VII	2/0	2	0
VIII	2/0	2	0
IX	1/1	18	0
X	2/2	10	0

Alaska

Commonwealth of Northern Mariana Islands

Guam

American Samoa

Hawaii

Spokane, WA

DR-4759-WA

R10 IMAT

South Portland, ME

DR-4754-ME

R1 IMAT

San Diego, CA

DR-4758-CA

R9 IMAT

Monday

March 25, 2024

8:30 a.m. ET

Mixed Precipitation

Freezing Rain Poss.

Heavy Snow

Localized Flash, Urban & Small Stream Flooding Impacts

Localized Urban & Small Stream Flooding Impacts

Localized Flash & Urban Flooding Impacts

Fire Wx.: Elevated to Critical

Severe Wx.: Slight to Enhanced Risk

FEMA HQ

Regional Offices

Joint Field Offices

Direct Housing Mission

Active RSF Missions

Pre-Positioned Sites

Federal Staging Area

Incident Support Base

Distribution Center

Temporary Housing Storage Area/Site

Large Fires

State Activation

Full

Partial

Monitoring

Declared counties

Puerto Rico/U.S. Virgin Islands

IM Workforce

13,847 Assigned

4,194 (-87) Unavailable

5,100 (-30) Deployed

33% (+1) / 4,553 (+117) Available

IM Cadre Availability

9 Cadres ≤ 25% Availability

Disability Integration: 20% (10/51); Environmental Planning and Historic Preservation: 20% (160/802); Field Leadership: 16% (23/147); Hazard Mitigation: 25% (315/1,249); Operations: 16% (54/329); Public Assistance: 20% (450/2,198); Planning: 12% (57/462); Safety: 11% (9/85); Security: 25% (34/137)

MERS

> 66%

36 Assigned

0 Unavailable

0 Deployed

36 Available

US&R

> 66%

28 Assigned

1 Unavailable

0 Deployed

27 Available

FCO

≤ 1 Type I

48 Assigned

7 Unavailable

38 (23 FCOR) Deployed

3 Available

Joint Preliminary Damage Assessments

Region	State / Location	Incident	IA	Number of Counties		Start – End
			PA	Requested	Complete	
I	RI	Flooding Jan 8-17	IA	3	3	2/15 – 2/22
			PA	4	2	2/26 – TBD
	MA	Flooding Jan 10-13	IA	0	0	N/A
			PA	4	1	2/15 – TBD
	NH	Flooding Jan 9 and continuing	IA	0	0	N/A
			PA	10	3	2/20 – TBD
V	IN	Severe Storms and Tornadoes Mar 14	IA	1	0	3/22 – TBD
			PA	0	0	N/A
	OH	Severe Storms and Tornadoes Mar 14	IA	11	0	3/26 – TBD
			PA	0	0	N/A
VII	KS	Winter Storm Jan 7-16	IA	0	0	N/A
			PA	19	11	3/7 – TBD



FEMA

Declaration Request – California

Declaration Type: Major Disaster – CA

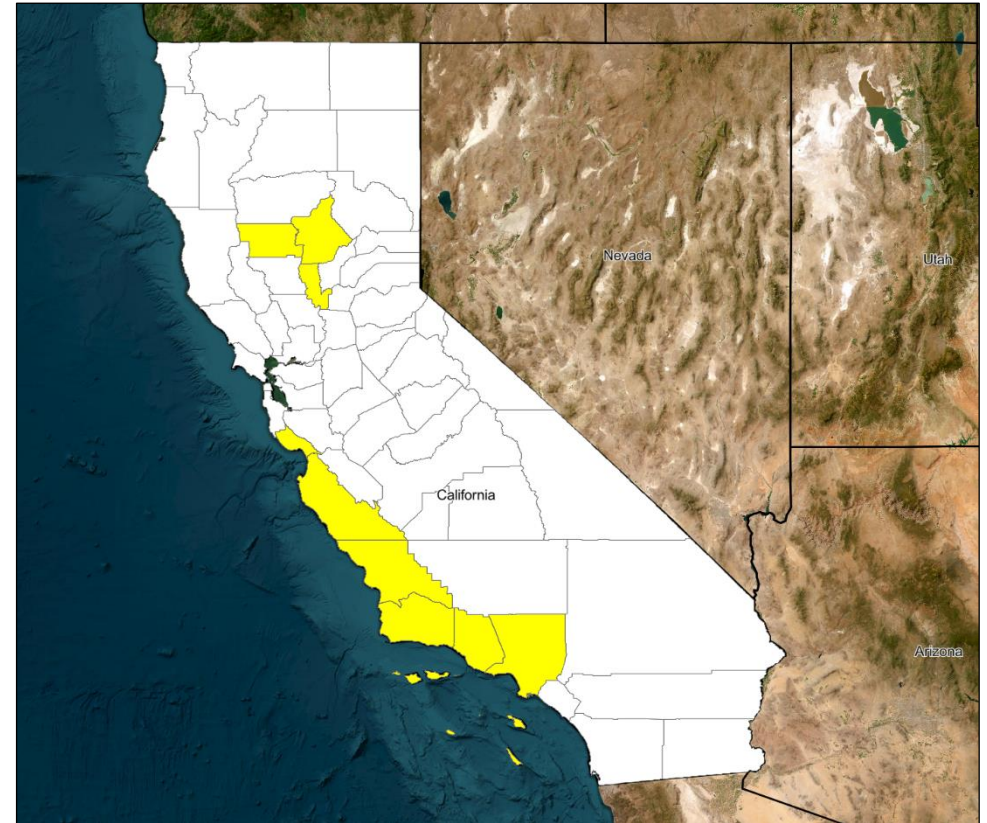
Requested: Mar 22

Incident: Severe Winter Storms, Flooding, Landslides, Mudslides and Tornadoes

Incident Period: Jan 31–Feb 9

Requested:

- **PA:** 9 counties
- **Hazard Mitigation:** Statewide



■ PA



FEMA

National Watch Center

Declaration Requests in Process – 8

State / Tribe / Territory – Incident Description	Type	IA	PA	HM	Requested
OH – Train Derailment	DR	X	X	X	Jul 3
AK – Severe Storms, Flooding, and Landslides	DR	X	X	X	Jan 8
IA – Severe Winter Storms and Snowstorm	DR		X	X	Feb 13
MBMI* – Severe Storms and Flooding	DR		X	X	Mar 1
VT – Severe Winter Storm	DR		X	X	Mar 6
MA – Severe Storms and Flooding (APPEAL)	DR	X	X	X	Mar 11
OR – Severe Winter Storms, Straight-line Winds, Landslides, and Mudslides	DR		X	X	Mar 12
CA – Severe Storms, Flooding, Landslides, and Tornadoes	DR		X	X	Mar 22

*Morongo Band of Mission Indians



FEMA

National Watch Center



FEMA

Helping people before, during, and after disasters.



Scan to subscribe to this briefing.