

FEMA National Watch Center

Daily Operations Briefing

Sunday, March 3, 2024

8:30 a.m. ET



FEMA

National Current Ops / Monitoring

New Significant Incidents / Ongoing Ops

- No new significant incidents / operations

Hazard Monitoring

- Heavy Snow – Pacific Northwest to California and Northern Plains to the Upper Mississippi Valley
- Critical Fire Weather – Central Plains/Southern Plains

Disaster Declaration Activity

- Approved: Major Disaster Declaration – VT

Event Monitoring

- No new significant events



FEMA

Wildfire Summary

Fire Name (County, ST)	FMAG #	Acres Burned	Percent Contained	Evacuations	Structures (Homes / Other)			Fatalities / Injuries
					Threatened	Damaged	Destroyed	
Smokehouse Creek (Hutchinson, TX)	5488-FM-TX	1.08M	15%	M: 3,000	H: 0	H: 0	H: 0	1 / 0
				V: 0	O: 0	O: 0	O: 0	
Windy Deuce (Moore, TX)	5487-FM-TX	144,000	60%	M: 2,300	H: 250	H: 0	H: 0	0 / 0
				V: 0	O: 0	O: 0	O: 0	
Catesby (Ellis, OK)	5489-FM-OK	90,000	40%	M: 0	H: 0	H: 0	H: 12	0 / 8
				V: 0	O: 0	O: 0	O: 0	

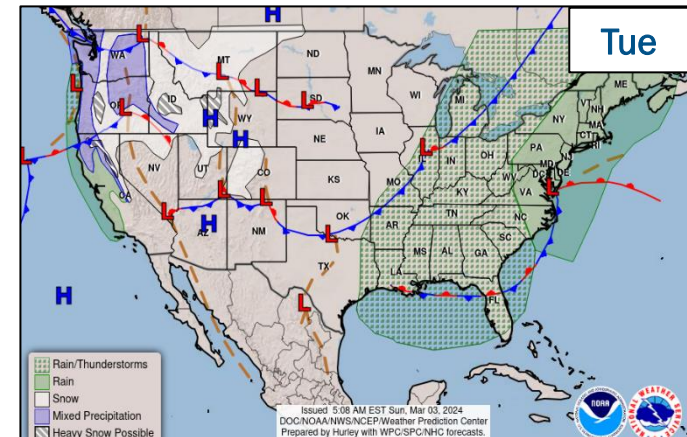
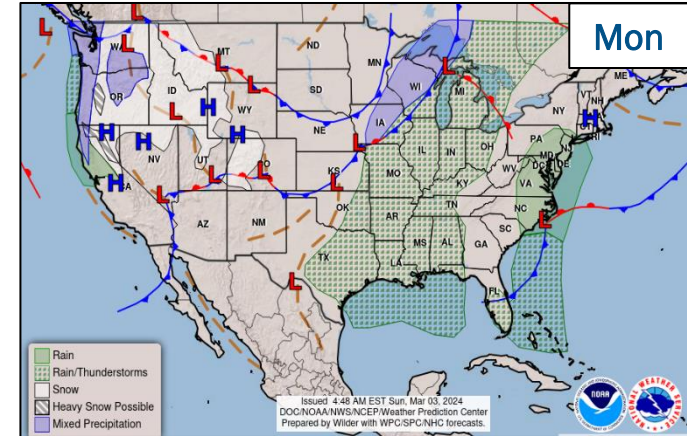
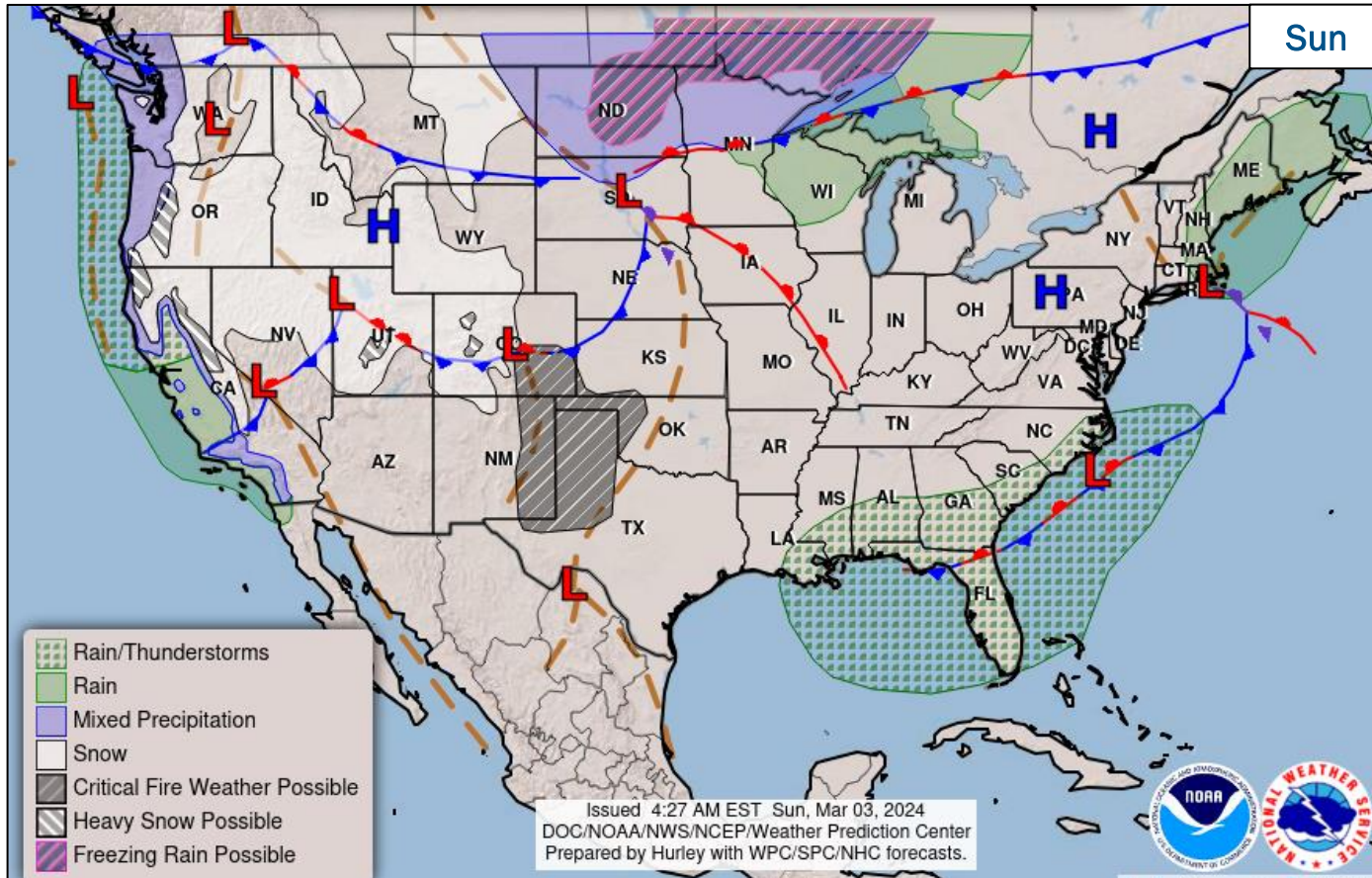
(Evacuations: M = Mandatory / V = Voluntary; Structures: H = Homes and Mixed Commercial/Residential / O = Non-residential Commercial/Other Minor Structures)



FEMA

National Watch Center

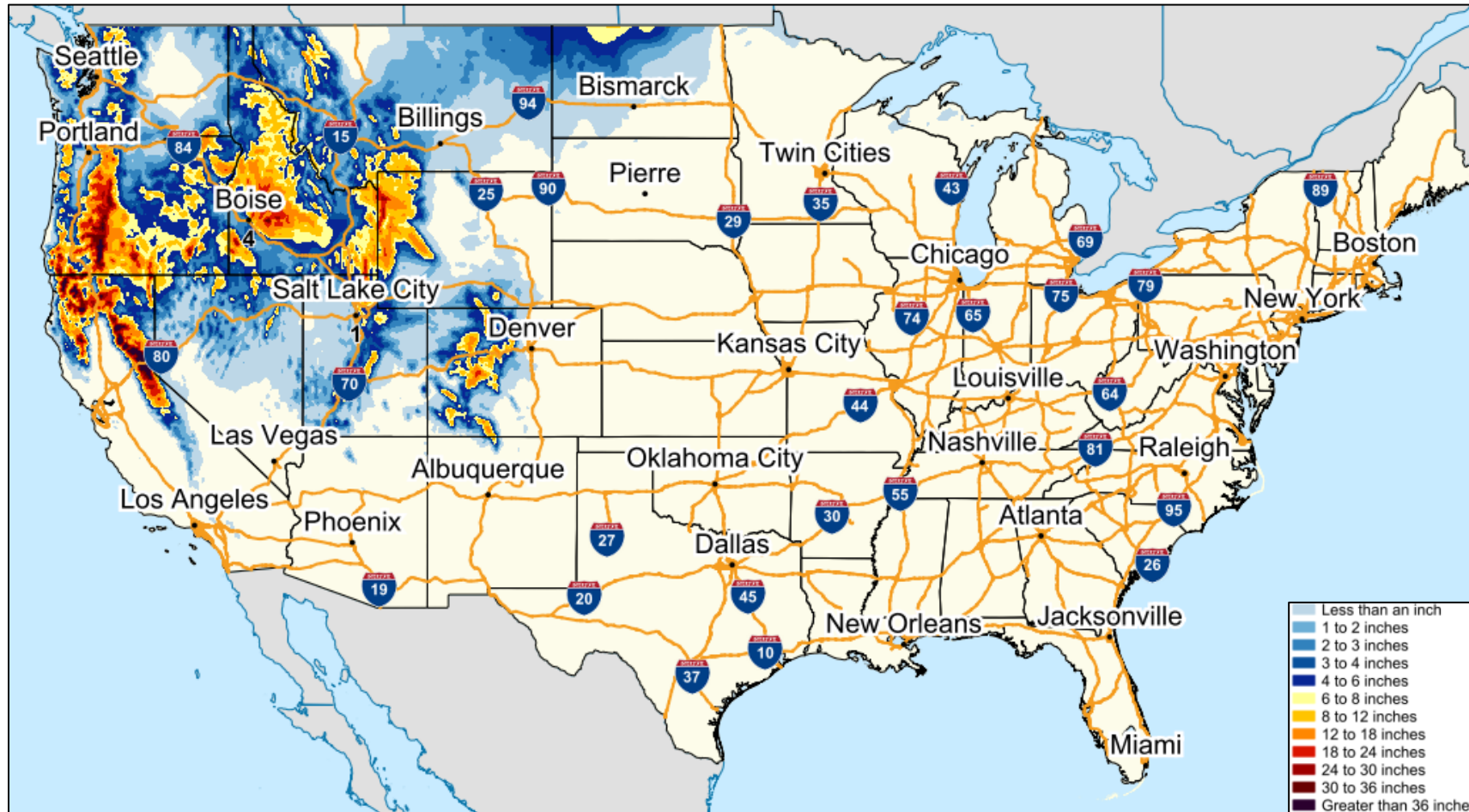
National Weather Forecast



FEMA

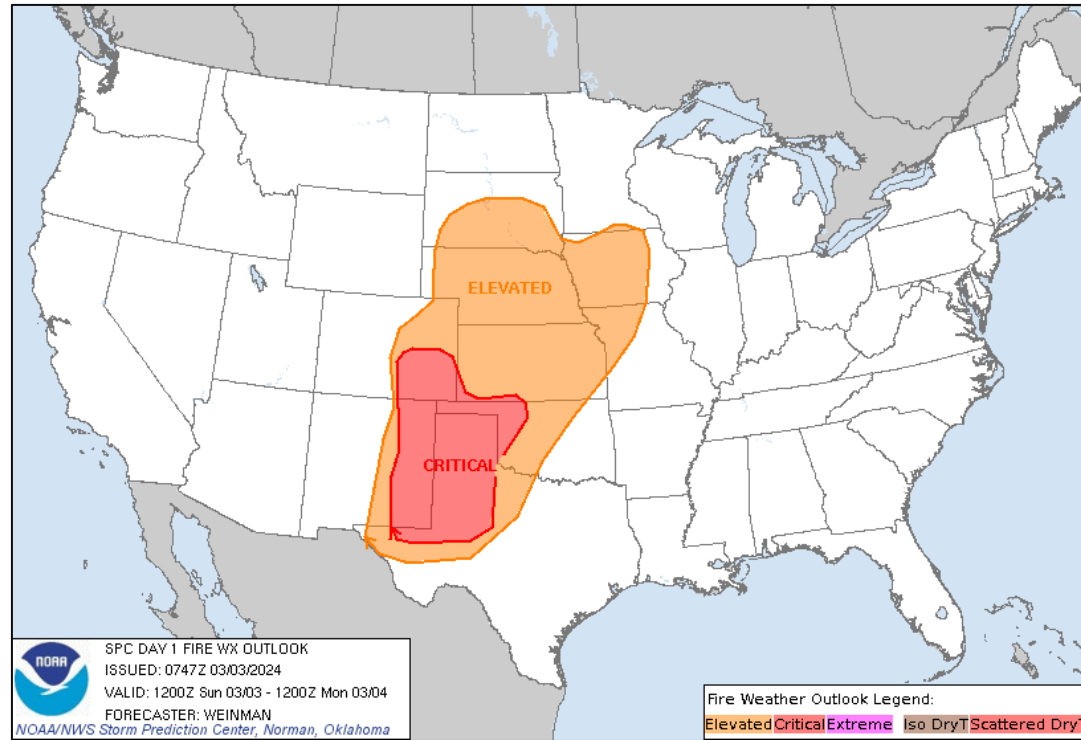
National Watch Center

Snowfall Forecast

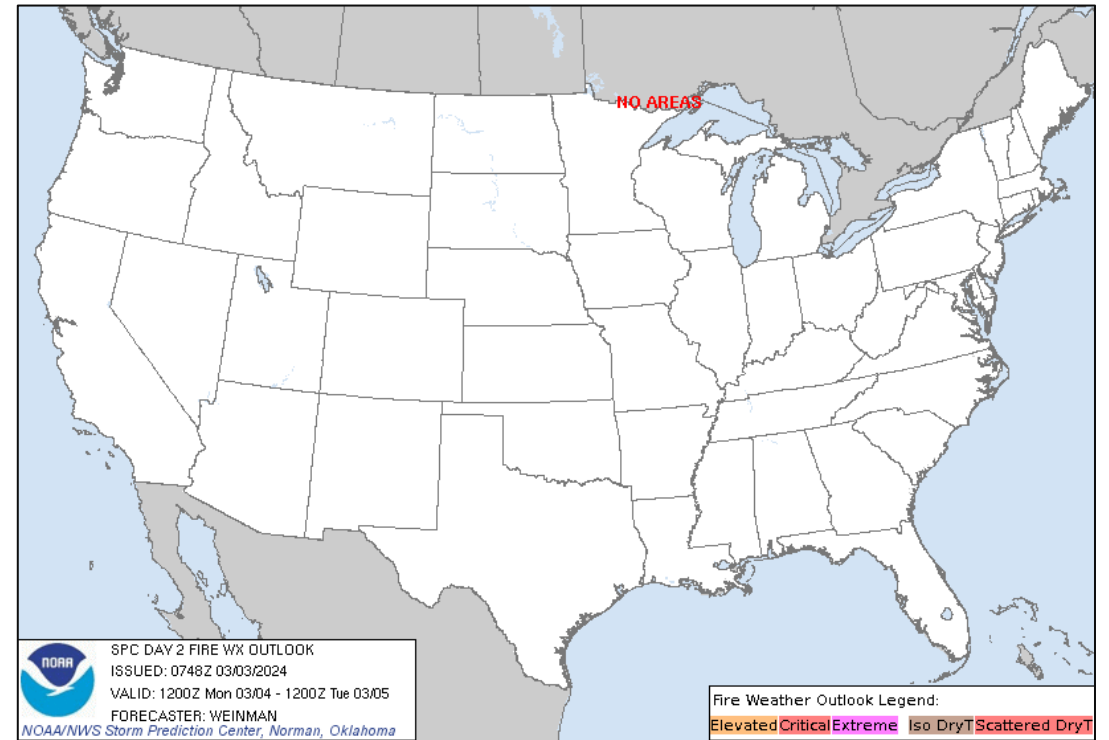


FEMA

Fire Weather Outlook



Today



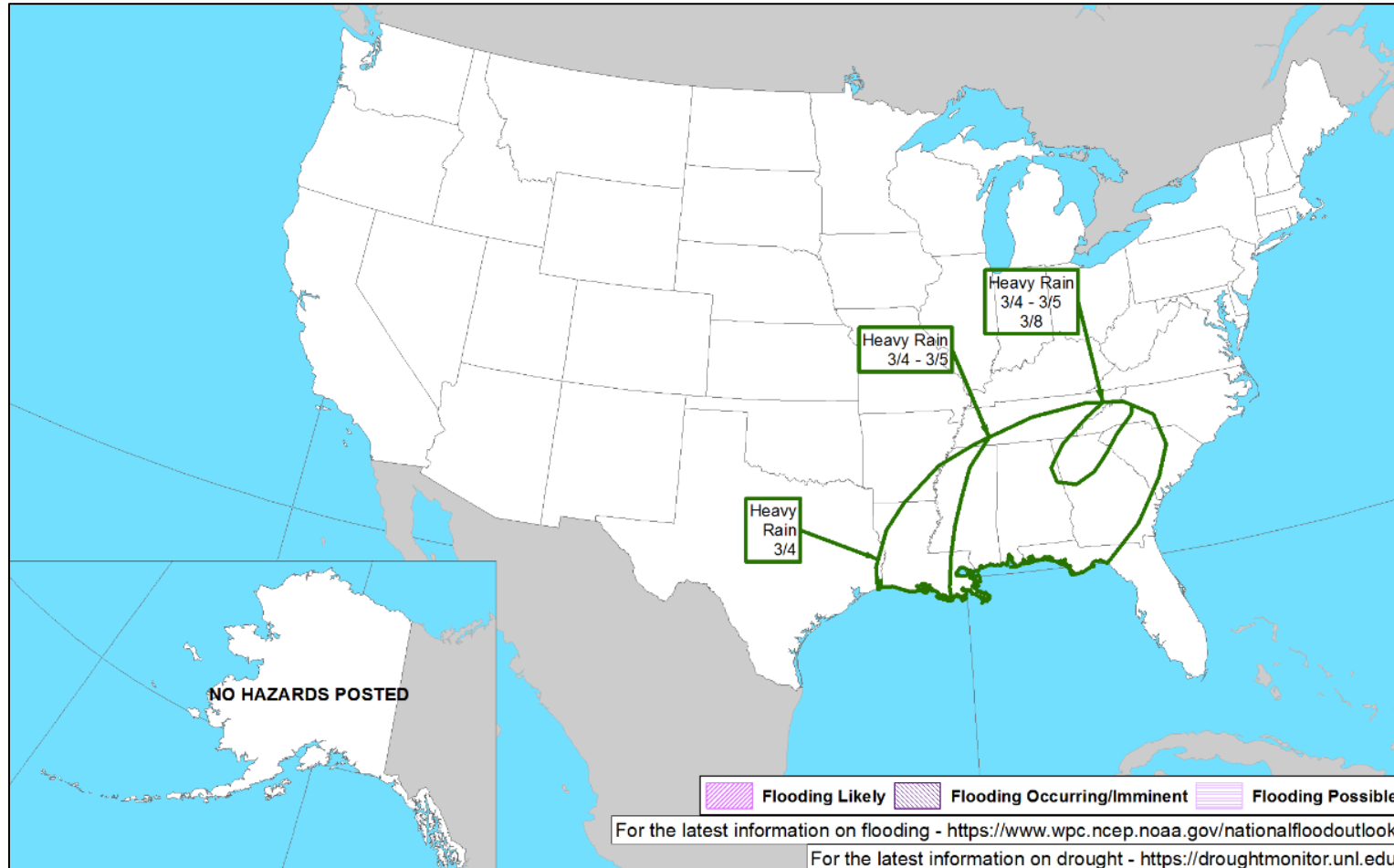
Tomorrow



FEMA

National Watch Center

Hazards Outlook – Mar 4-8



FEMA

FEMA Common Operating Picture

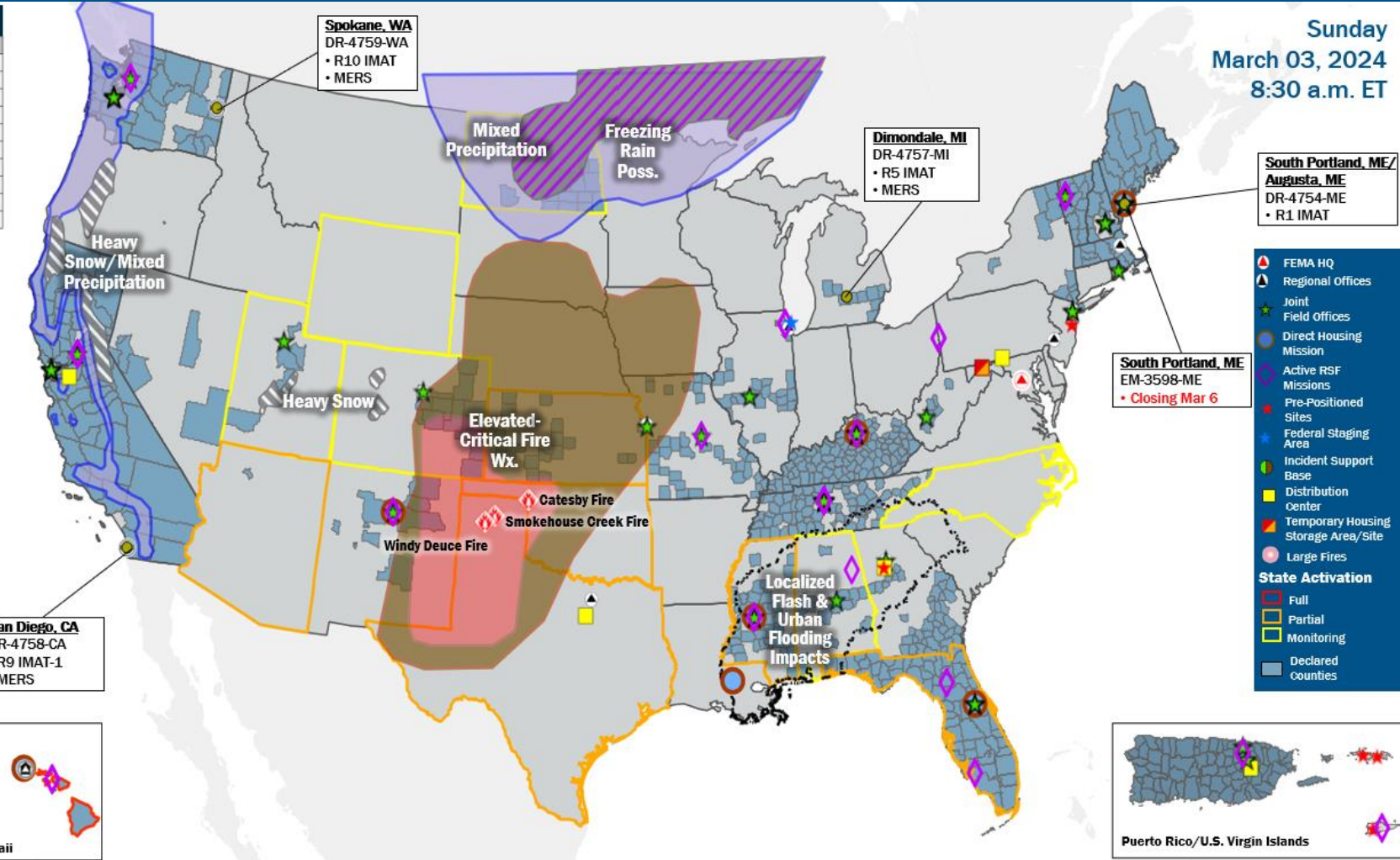
21 + 5 Joint Field Offices Virtual Joint Field Offices Supporting
73 + 4 Major Disasters Emergency Declarations
12 Direct Housing Missions **31** RSF-Supported Disasters

Sunday
 March 03, 2024
 8:30 a.m. ET

FEMA HQ	
NWC	NRCC
Monitoring	Activated
FEMA REGIONS	
Watch	RRCC
Monitoring	I Rostered
Monitoring	II Rostered
Monitoring	III Rostered
Monitoring	IV Rostered
Monitoring	V Rostered
Monitoring	VI Level III
Monitoring	VII Rostered
Monitoring	VIII Rostered
Monitoring	IX Rostered
Monitoring	X Rostered
Notes:	
RWCs/RRCCs/IMATs:	STATE EOCs:
NRCC: Sustained Ops	FL/MS/AL/ND: Severe Weather
RVI RRCC Activated to Level III (Wildfires)	TX: Ongoing Threats
RVI IMAT-1/2: Alert	AZ/CO/UT: SW Border
	HI/TX/WY: Wildfires
	NC: Elections
	OK/KS: Fire Weather
Volunteer Force	
Rostered 7,700	Deployed 105
Surge Capacity Force	
Rostered 8,388	Deployed 61

N-IMATs	
2-5 Teams Available	
Red	
White	
Blue	
Gold	
HS	
R-IMATs	
≥ 7 Teams Available	
I	ME
II	
III	
IV-1	1
IV-2	
V	MI
VI-1	2
VI-2	
VII	
VIII	3
IX-1	CA
IX-2	Personnel
X	WA

REGIONAL BREAKDOWN			
	JFO/VJFO	DR	EM
I	4/0	13	3
II	2/1	4	0
III	1/0	1	0
IV	5/1	20	1
V	1/0	3	0
VI	1/0	1	0
VII	2/0	2	0
VIII	2/0	2	0
IX	1/1	18	0
X	2/2	9	0



FEMA HQ

- Regional Offices
- Joint Field Offices
- Direct Housing Mission
- Active RSF Missions
- Pre-Positioned Sites
- Federal Staging Area
- Incident Support Base
- Distribution Center
- Temporary Housing Storage Area/Site
- Large Fires

State Activation

- Full
- Partial
- Monitoring
- Declared Counties

IM Workforce

13,794 (-1) Assigned
 4,101 (+4) Unavailable
 5,292 (-40) Deployed

32% / 4,401 (+35) Available

IM Cadre Availability

9 Cadres ≤ 25% Availability

Disability Integration: 23% (12/52); Environmental Planning and Historic Preservation: 21% (170/801); Field Leadership: 20% (30/148); Hazard Mitigation: 24% (299/1,234); Operations: 21% (69/333); Public Assistance: 19% (413/2,195); Planning: 10% (44/458); Safety: 8% (7/84); Security: 24% (32/136)

MERS

> 66%

36 Assigned
 0 Unavailable
 1 Deployed

35 Available

US&R

> 66%

28 Assigned
 2 Unavailable
 0 Deployed

26 Available

FCO

≤ 1 Type I

50 Assigned
 8 Unavailable
 36 (23 FCOR) Deployed

6 Available

Joint Preliminary Damage Assessments

Region	State / Location	Incident	IA	Number of Counties		Start - End
			PA	Requested	Complete	
I	RI	Flooding Jan 8-17	IA	3	3	2/15 - 2/22
			PA	4	0	TBD - TBD
	MA	Flooding Jan 10-13	IA	0	0	N/A
			PA	4	0	2/15 - TBD
	NH	Flooding Jan 9 and continuing	IA	0	0	N/A
			PA	10	0	2/20 - TBD
VI	CNO*	Severe Winter Weather Jan 12-16	IA	0	0	N/A
			PA	1	0	TBD - TBD
IX	HVT**	Atmospheric River Jan 30	IA	1	1 (+1)	2/29 - 2/29
			PA	1	0	2/29 - TBD
X	WA	Winter Storms Jan 5-22	IA	0	0	N/A
			PA	17	17 (+17)	2/26 - 3/1

*Choctaw Nation of Oklahoma

**Hoopa Valley Tribe



FEMA

National Watch Center

Declaration Requests in Process – 9

State / Tribe / Territory – Incident Description	Type	IA	PA	HM	Requested
OH – Train Derailment	DR	X	X	X	Jul 3
AK – Severe Storms, Flooding, and Landslides	DR	X	X	X	Jan 8
PA – Severe Storms and Flooding (Appeal)	DR		X		Jan 20
AK – Permafrost Degradation	DR		X	X	Jan 24
SC – Severe Storm and Tornadoes	DR	X			Feb 2
FL – Severe Storm, Straight-Line Winds, and Tornadoes	DR	X	X	X	Feb 5
IA – Severe Winter Storms and Snowstorm	DR		X	X	Feb 13
VT – Severe Storm and Flooding – APPROVED	DR		X	X	Feb 14
WCA* – Severe Storm, Landslides, and Mudslides	DR	X	X	X	Feb 18
ME – Severe Storms and Flooding	DR	X	X	X	Feb 26

*Wrangell Cooperative Association



FEMA

Declaration Approval – Vermont

Declaration: Major Disaster Declaration – FEMA-4762-DR-VT

Date Requested: Feb 15

Date Approved: Mar 2

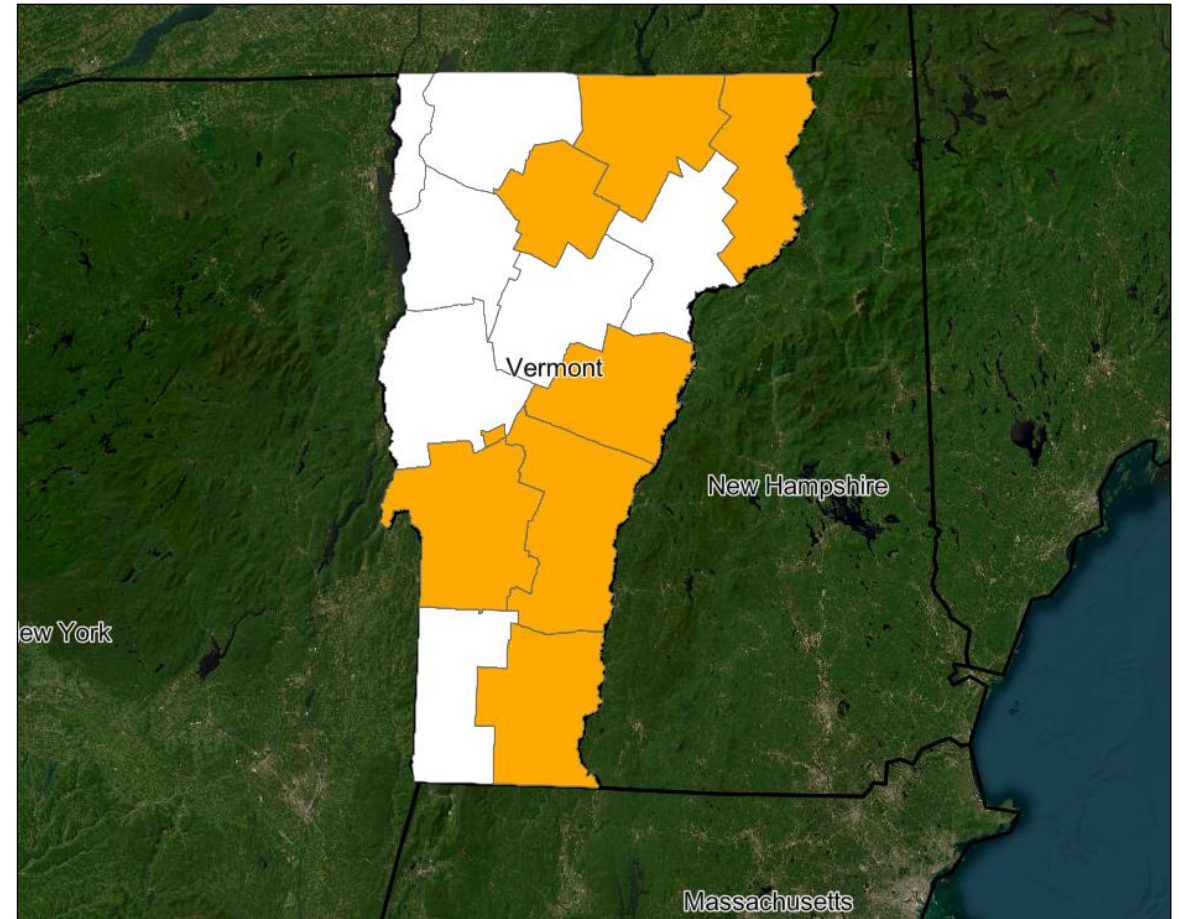
Incident: Severe Storm and Flooding

Incident Period: Dec 18-19

Provides:

- **PA:** 7 counties
- **Hazard Mitigation:** Statewide

FCO: William F. Roy



■ IA



FEMA



FEMA

Helping people before, during, and after disasters.



Scan to subscribe to this briefing.