

FEMA National Watch Center

Daily Operations Briefing

Wednesday, March 1, 2023

8:30 a.m. ET



FEMA

National Current Ops / Monitoring

New Significant Incidents / Ongoing Ops

- No significant incidents / operations

Hazard Monitoring

- Severe Thunderstorms – Lower Mississippi to Tennessee Valley
- Heavy Rain and Flash Flooding – Lower Mississippi to Tennessee Valley
- Critical Fire Weather – Southern Plains
- Freezing Rain – Great Lakes to Northeast
- Heavy snow – California, Central Great Basin, Central Rockies, Southwest

Disaster Declaration Activity

- Request: Major Disaster - Oregon

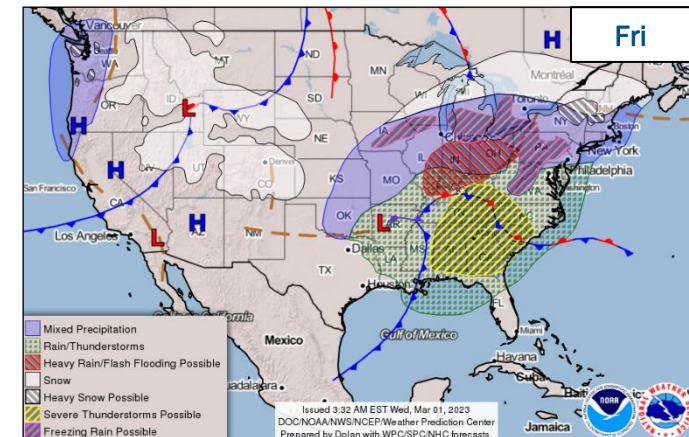
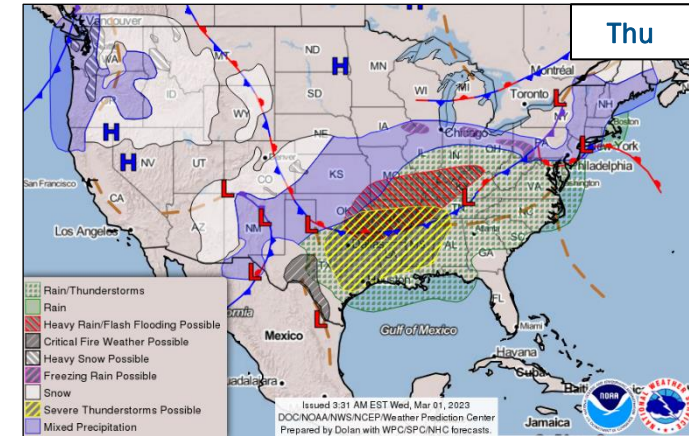
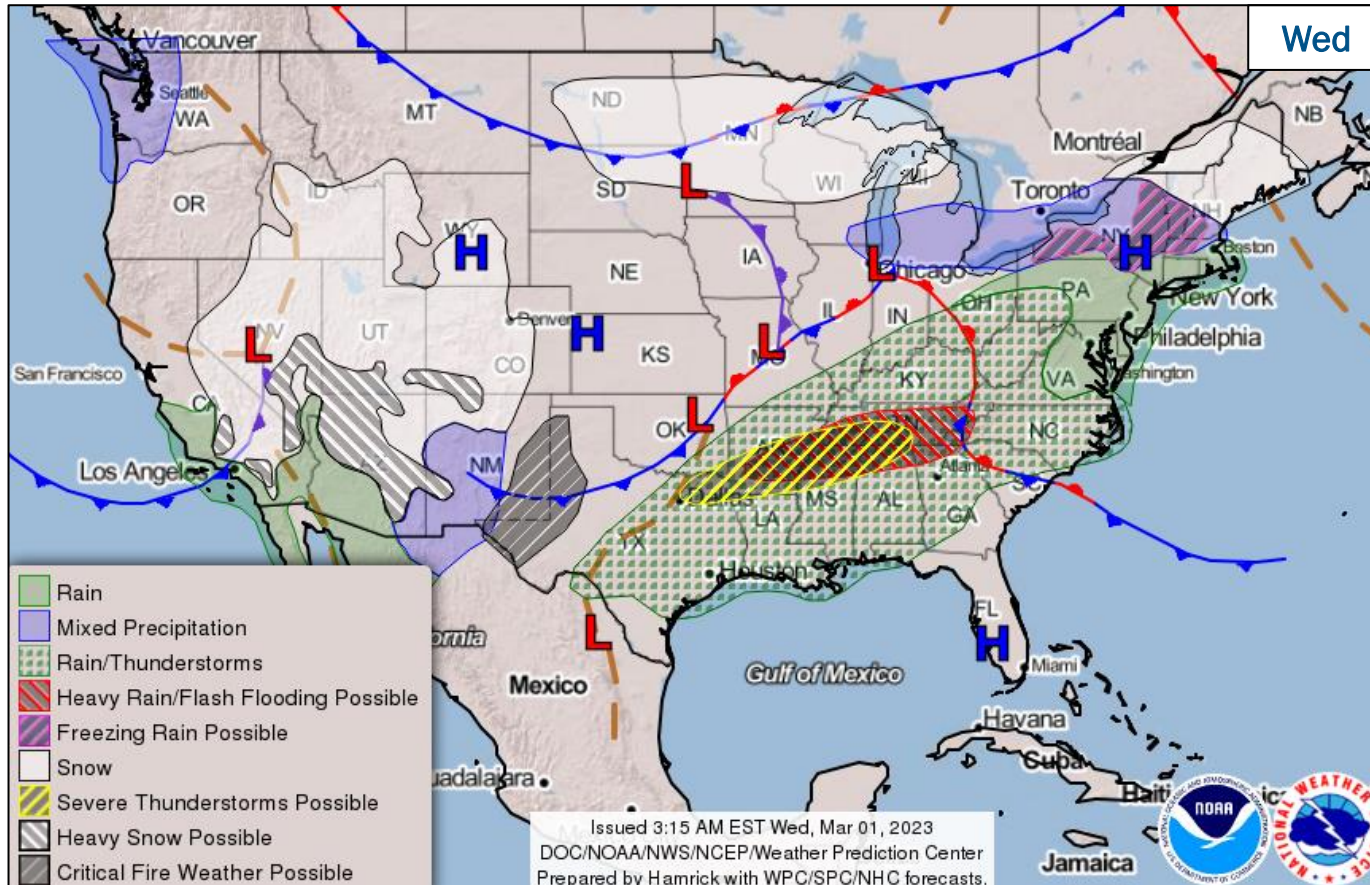
Event Monitoring

- No significant events



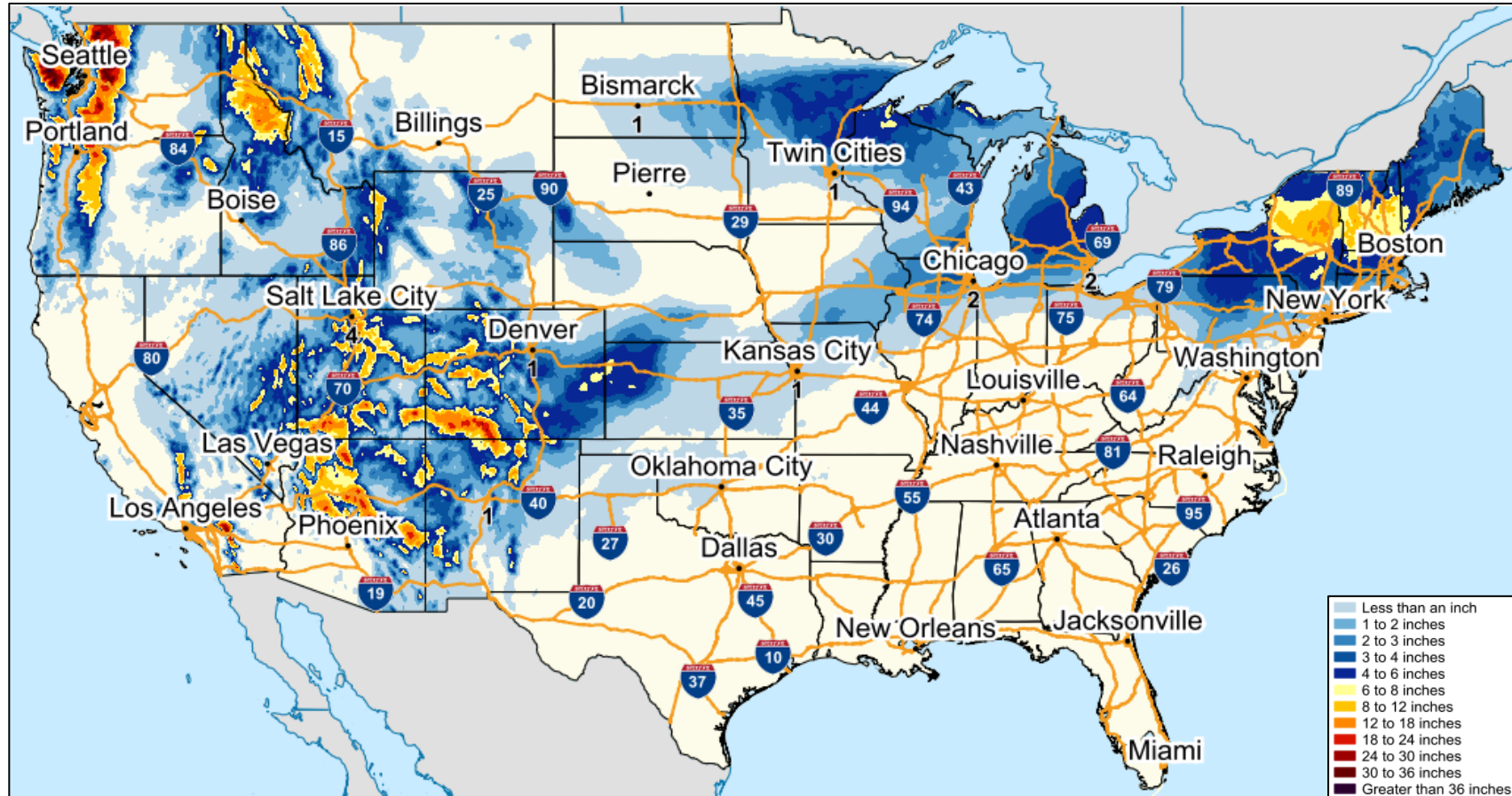
FEMA

National Weather Forecast



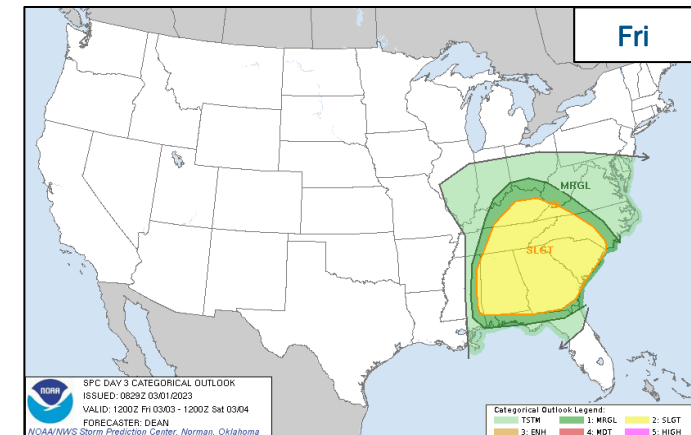
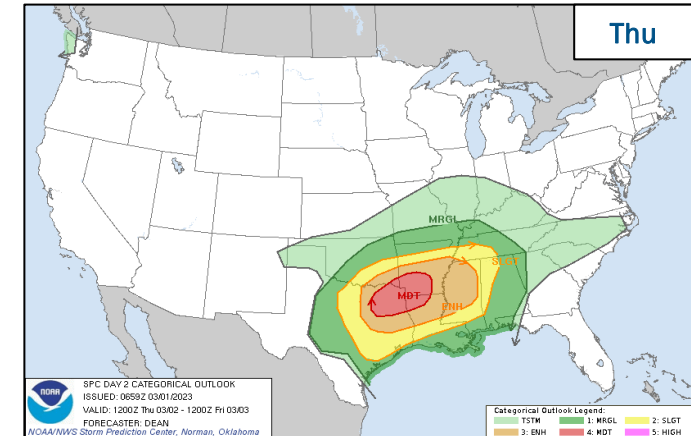
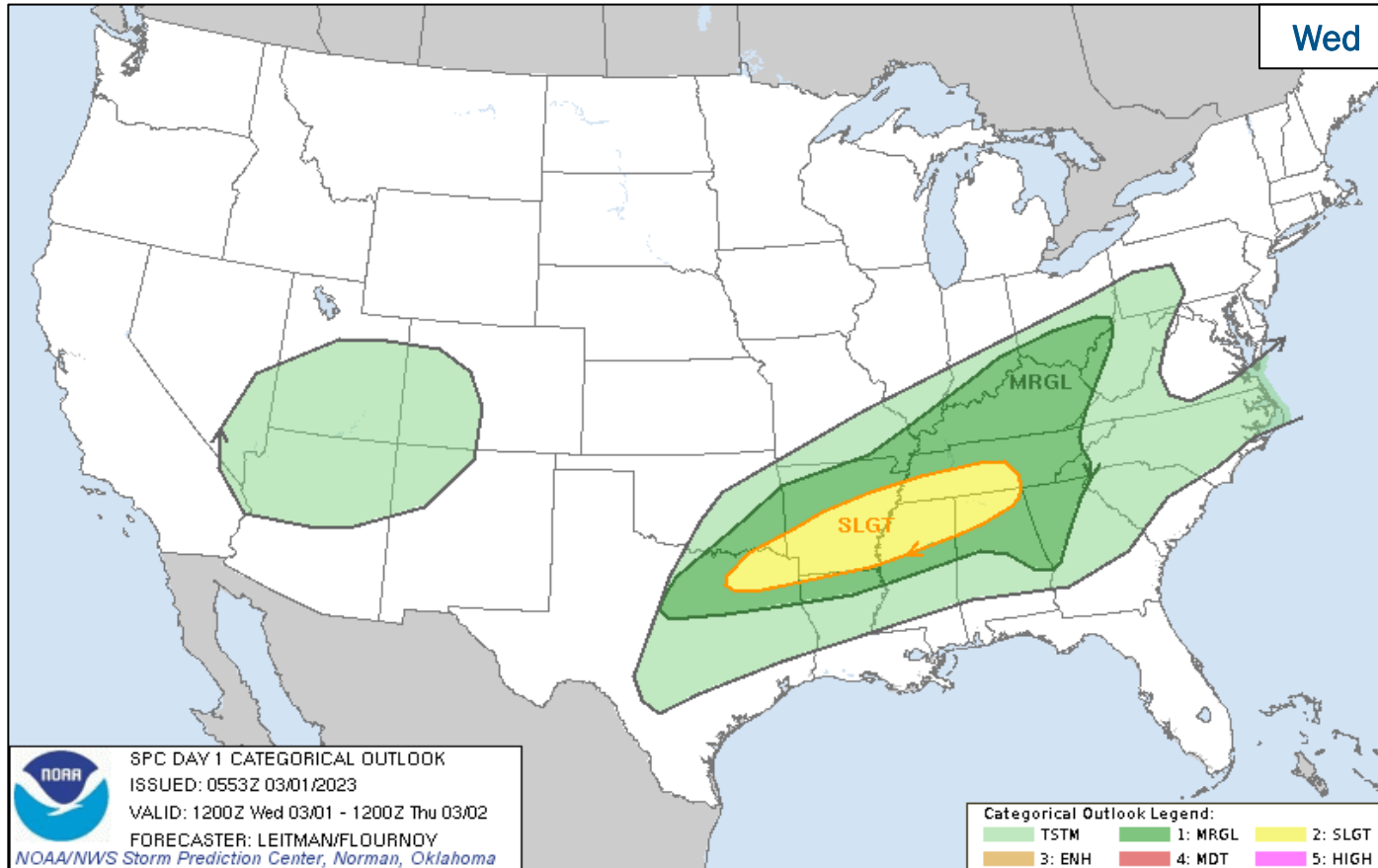
FEMA

Snowfall Forecast



FEMA

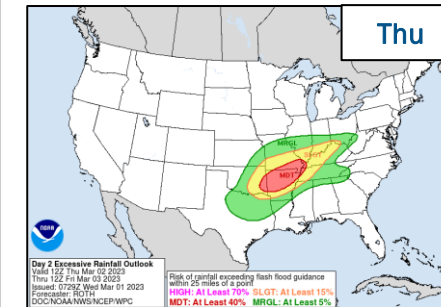
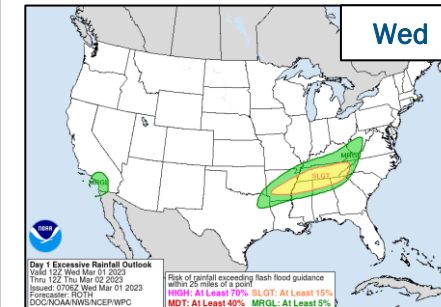
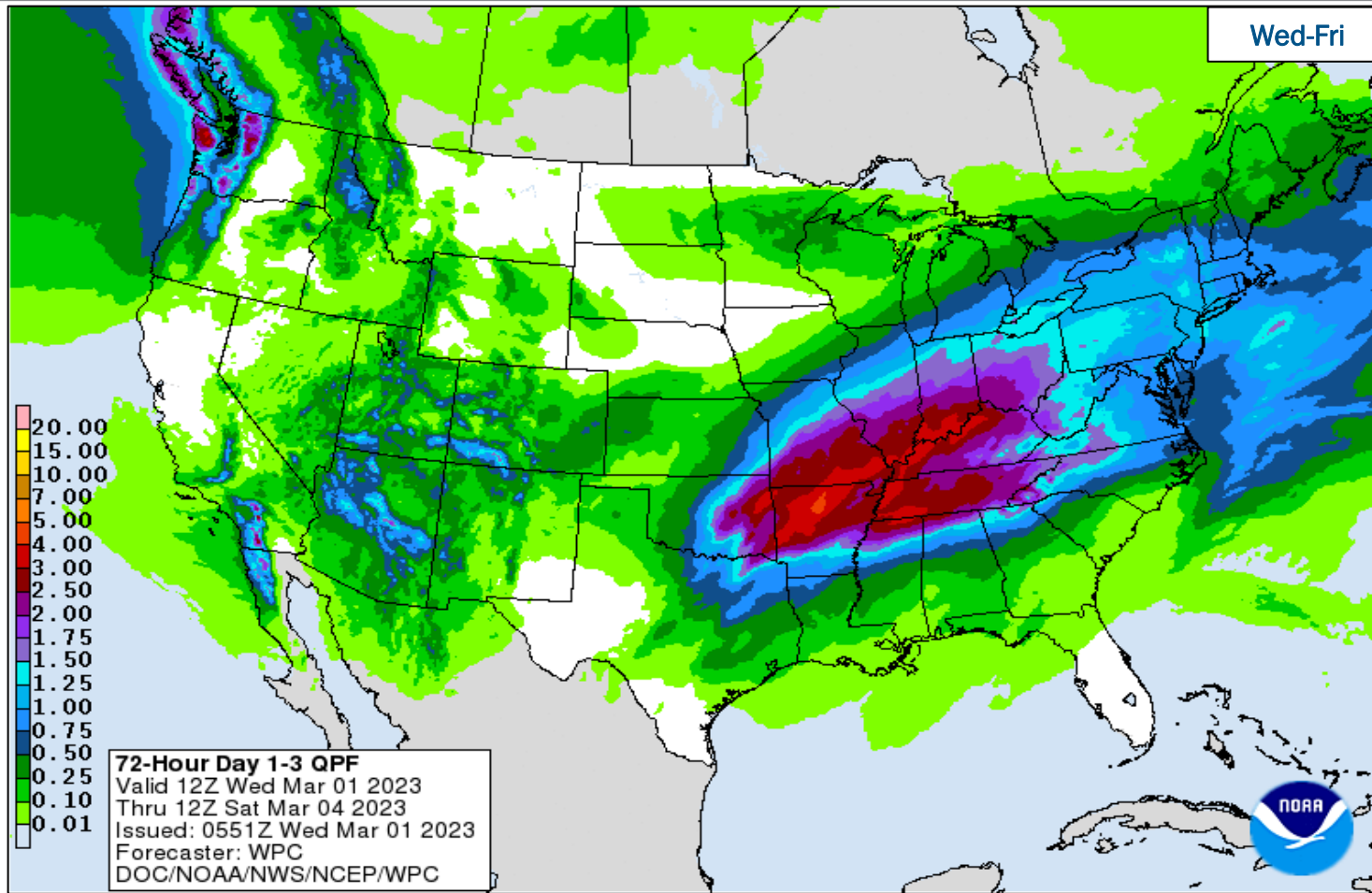
Severe Weather Outlook



FEMA

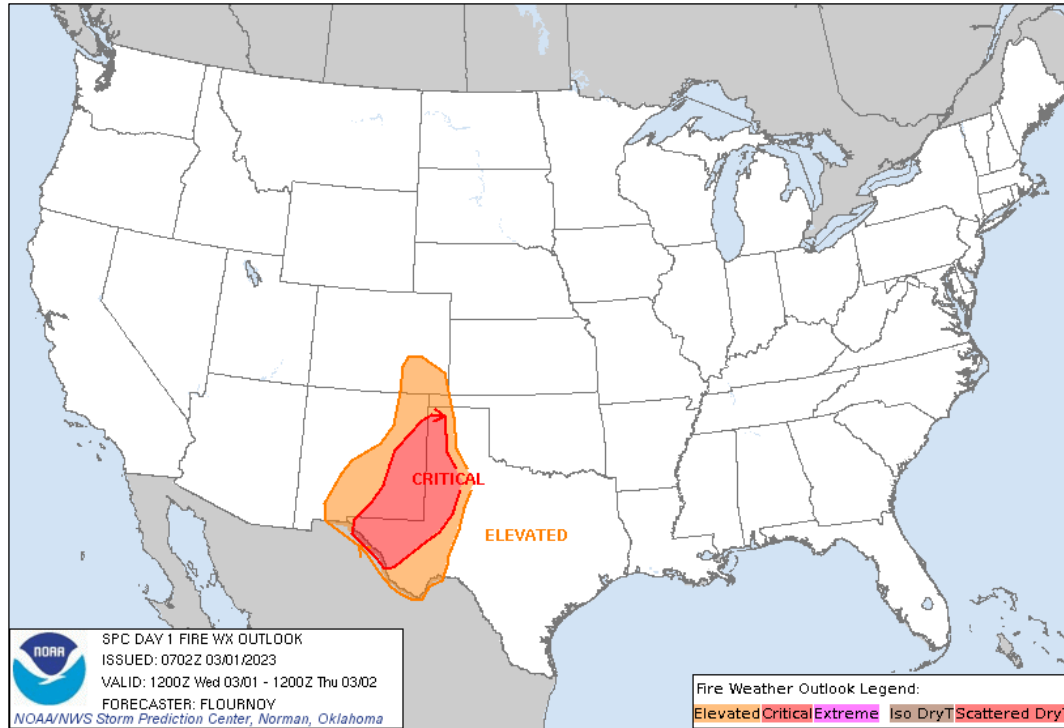
National Watch Center

Precipitation & Excessive Rainfall

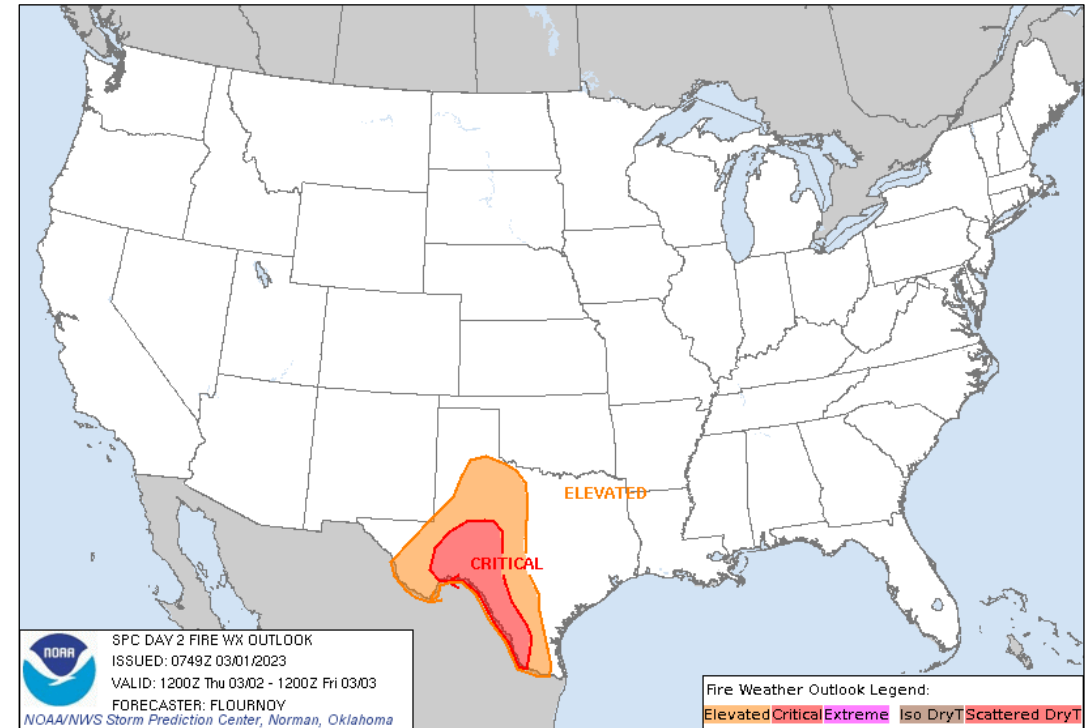


FEMA

Fire Weather Outlook



Today



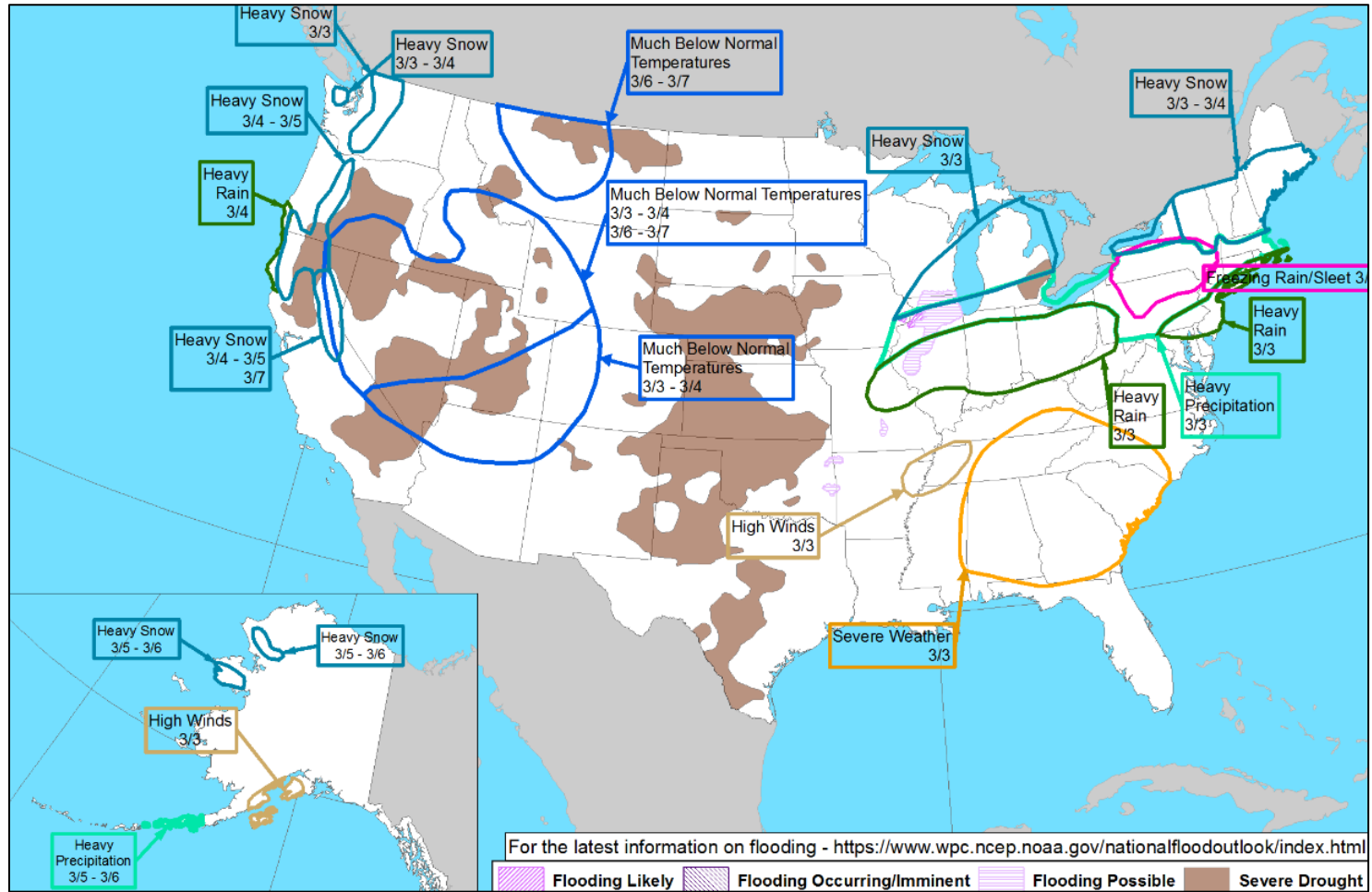
Tomorrow



FEMA

National Watch Center

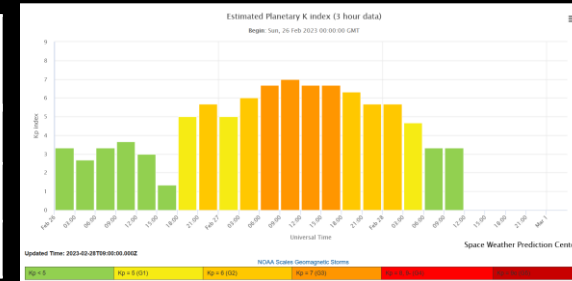
Hazards Outlook – Mar 3 - 7




FEMA

Space Weather Summary/Outlook

Space Weather Type	Past 48 Hours	Forecast: 01 Mar	Forecast: 02 Mar
Solar Flare (Radio Blackout) R Scale (R1-R2/R3)	None	50% / 15%	50% / 15%
Solar Radiation Storms S Scale	None	10%	10%
Geomagnetic Storms G Scale	None	30%	10%



- **RGN 3234 is main flare probability contributor. Good chance for R1-R2 events and slight chance of R3 event. Produced R2 event yesterday.**
- **Slight risk of a solar radiation storm through 02 Mar.**
- **Low chance of G1 or higher storms. No new inbound CMEs.**
- **Sunday evening through Monday a forecast CME arrival led to G3 (Strong) level storms.**


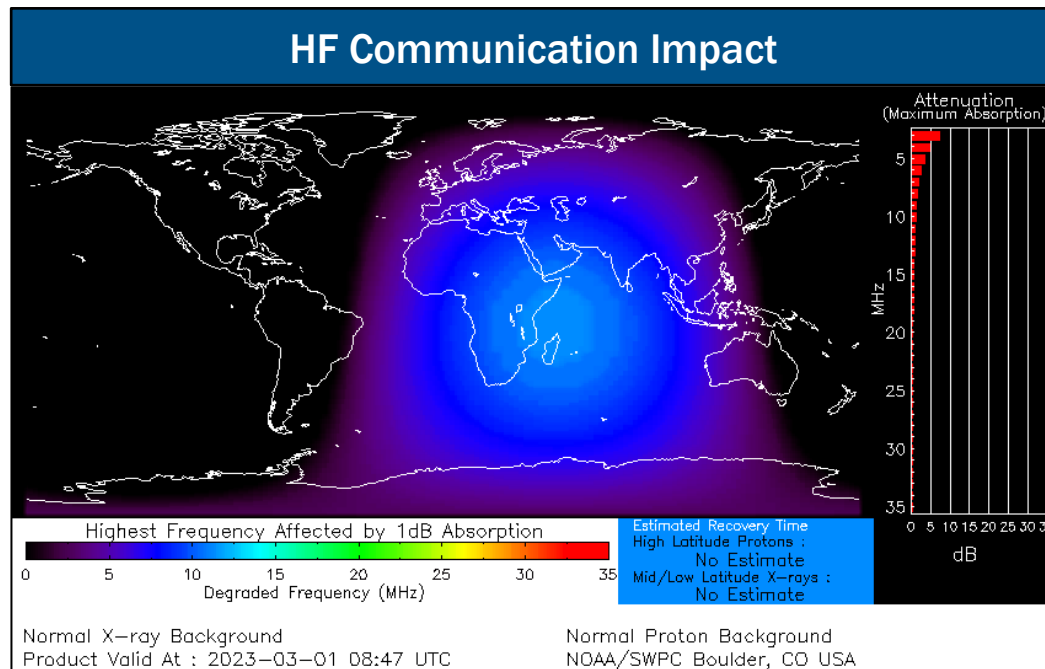


FEMA

Space Weather Outlook

	Space Weather Activity	Geomagnetic Storms	Solar Radiation	Radio Blackouts
Past 24 Hours	Moderate	G1	R2	None
Next 24 Hours	None	None	None	None

For further information on NOAA Space Weather Scales refer to: <http://www.swpc.noaa.gov/noaa-scales-explanation>
 For further information on Sunspot Activity refer to: <https://www.swpc.noaa.gov/phenomena/sunspotssolar-cycle>



FEMA

FEMA Common Operating Picture

11
Joint Field
Offices

9
Virtual Joint
Field Offices

51
Major
Disasters

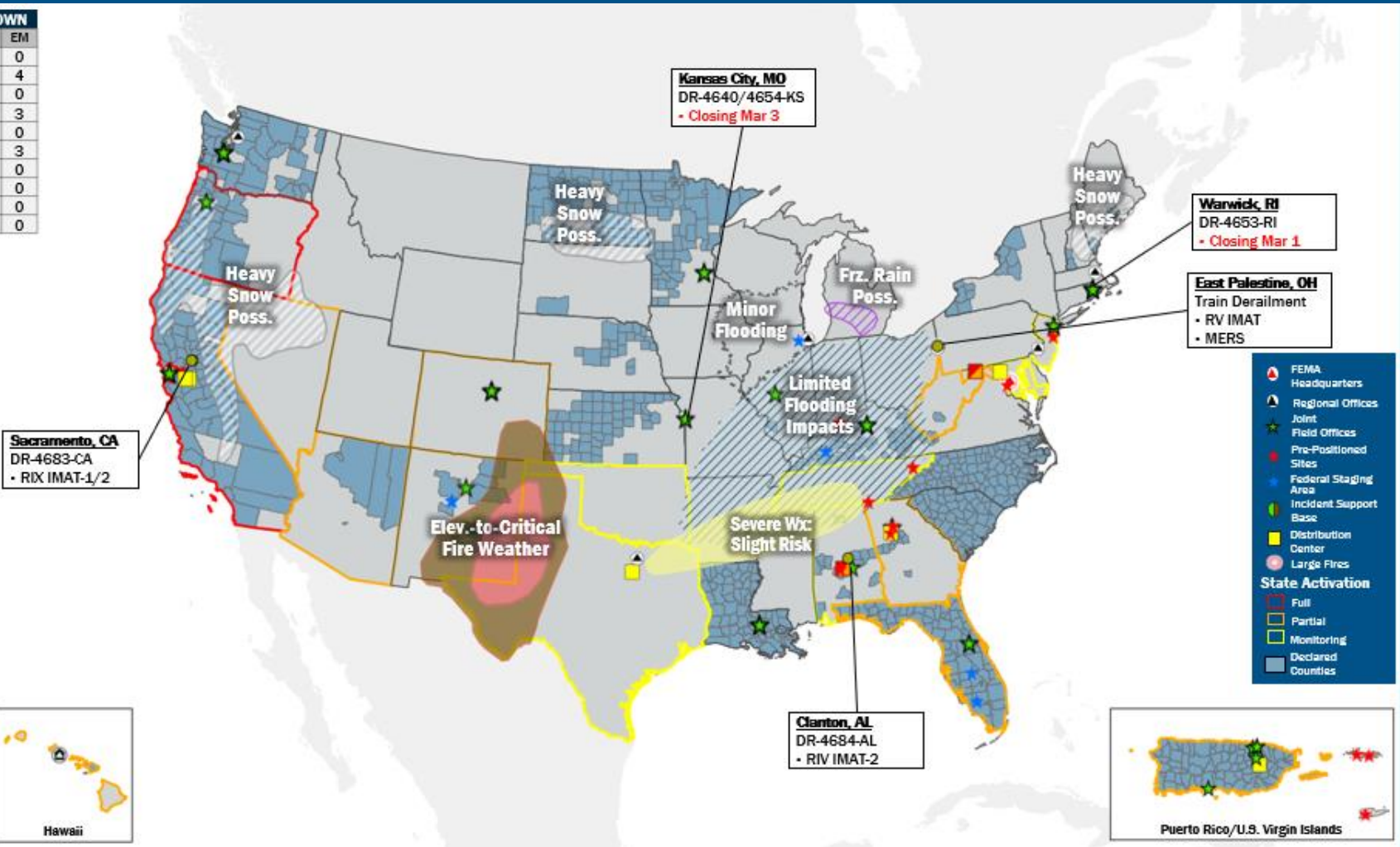
10
Emergency
Declarations

Wednesday
March 1, 2023
8:30 a.m. ET

FEMA HQ	
NWC	NRCC
Monitoring	Rostered
FEMA REGIONS	
Watch	RRCC
Monitoring	I Rostered
Monitoring	II Rostered
Monitoring	III Rostered
Monitoring	IV Rostered
Monitoring	V Rostered
Monitoring	VI Rostered
Monitoring	VII Rostered
Monitoring	VIII Rostered
Monitoring	IX Rostered
Monitoring	X Rostered
Notes:	
RWCs/RRCCs: - All at Monitoring/Rostered	STATE EOCs: - PR: TC Fiona - NJ: Winter Weather - AL/GA/OK/WV: Severe Weather - FL: TC Ian - TN: Area Emergency - TX: Ongoing Operations - CO: Avian Influenza, Public Health Support and Suncor Refinery - AZ/CO: SW Border Coordination - AS/CA: Seismic Activity - CA/HI: Flooding - OR: Respiratory illness (RSV & Influenza)/ Homeless S.O.E.
Surge Capacity Force	
Rostered 7,662	Deployed 48 (+13)

N-IMATs	
2-4 Teams Available	
Red	
White	
Blue	
Gold	
R-IMATs	
≥ 7 Teams Available	
I	1
II	
III	
IV-1	
IV-2	AL
V	OH
VI-1	
VI-2	
VII	2
VIII	
IX-1	CA
IX-2	CA
X	Personnel

REGIONAL BREAKDOWN			
JFO/VJFO	DR	EM	
I 1/0	4	0	
II 2/3	3	4	
III 0/0	3	0	
IV 3/1	9	3	
V 2/0	4	0	
VI 1/1	2	3	
VII 0/1	2	0	
VIII 0/1	5	0	
IX 0/1	7	0	
X 2/1	12	0	



IM Workforce

13,362 (+82) Assigned
3,693 (+14) Unavailable
5,642 (+33) Deployed

30% / 4,027 (+35) Available

IM Cadre Availability ≤ 25% Availability

Civil Rights: 19% (23/122); Disability Integration: 11% (7/61); Environmental Planning and Historic Preservation: 21% (171/832); Field Leadership: 20% (29/143); Hazard Mitigation: 15% (177/1,212); Human Resources: 19% (30/160); Logistics: 25% (354/1417); Operations: 19% (69/357); Public Assistance: 13% (276/2,170); Planning: 18% (84/463); Safety: 24% (19/80); Security 25% (37/147)

MERS

≥ 66%

36 Assigned
0 Unavailable
1 Deployed

35 Available

US&R

≥ 66%

28 Assigned
3 Unavailable
0 Deployed

25 Available

FCO

≤ 1 Type I

49 Assigned
4 Unavailable
36 (+1) (24 FCOR) Deployed

9 (-1) Available

Joint Preliminary Damage Assessments

Region	State / Location	Incident	IA	Number of Counties		Start - End
			PA	Requested	Complete	
I	ME	Severe Winter Storm Dec 23-24	IA	0	0	N/A
			PA	8	6 (+1)	1/9 - TBD
II	NY	Severe Winter Storm Dec 23-25	IA	0	0	N/A
			PA	5	0	1/24 - TBD
VI	TX	Winter Storm Jan 29 to TBD	IA	0	0	N/A
			PA	23	0	TBD
	AR	Winter Storm Jan 30 to TBD	IA	0	0	N/A
			PA	10	0	3/6 - TBD
IX	Navajo Nation	Severe Winter Snowstorm Jan 19 to TBD	IA	0	0	N/A
			PA	1	0	2/27 - TBD



FEMA

Declaration Request – Oregon

Declaration Type: Major Disaster – Oregon

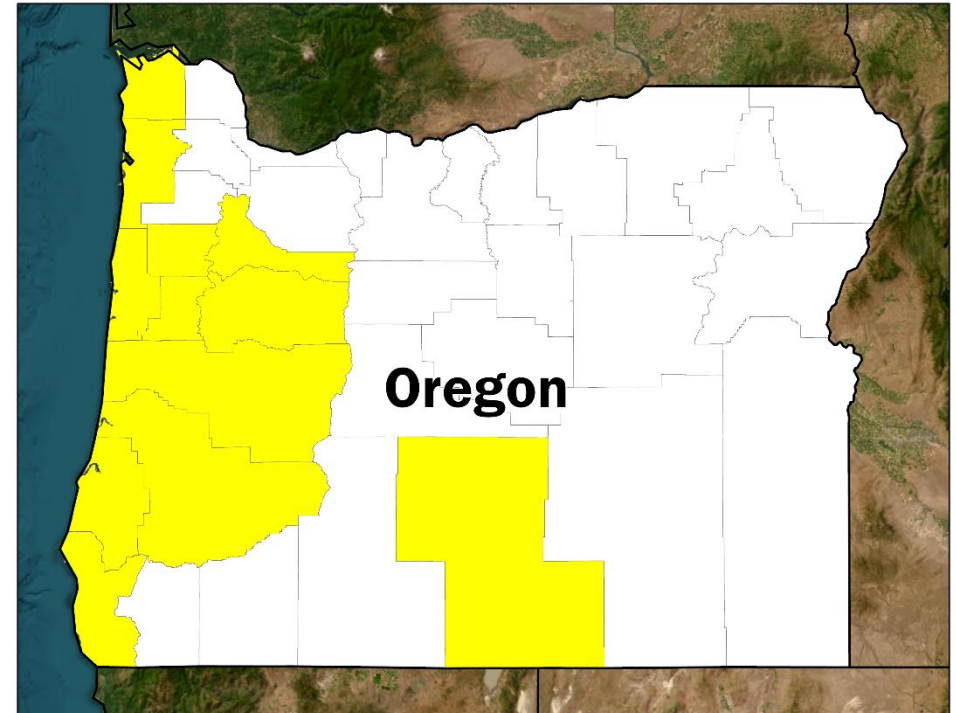
Requested: Feb 27, 2023

Incident: Severe Winter Storm, Straight-Line Winds, Flooding, Landslides, and Mudslides

Incident Period: Dec 26-31, 2022

Requested:

- **PA:** 12 counties
- **Hazard Mitigation:** Statewide



■ PA



FEMA

Declaration Requests in Process – 13

State / Tribe / Territory – Incident Description	Type	IA	PA	HM	Requested
Choctaw Nation of Oklahoma – Tornadoes	DR		X	X	Jan 3
HI – Mauna Loa Volcanic Eruption	DR		X	X	Jan 20
WV – Severe Storms, Flooding, Landslides, and Mudslides (Appeal)	DR	X	X	X	Jan 27
TX – Severe Storms and Tornadoes	DR	X		X	Feb 7
Muscogee (Creek) Nation – Severe Winter Storm	DR		X	X	Feb 13
ME – Severe Storms and Flooding	DR		X	X	Feb 16
NH – Severe Storms and Flooding	DR		X	X	Feb 17
TX – Severe Winter Storm	DR		X	X	Feb 21
VT – Severe Winter Storm and Flooding	DR		X	X	Feb 21
TN – Severe Winter Storm	DR		X	X	Feb 17
Bear River Band of the Rohnerville Rancheria – Earthquake	DR		X	X	Feb 16
NY – Severe Winter Storm and Snowstorm	DR		X	X	Feb 23
OR – Severe Winter Storm, Straight-line Winds, Flooding, Landslides, and Mudslides	DR		X	X	Feb 27



FEMA



FEMA

Helping people before, during, and after disasters.



Scan to subscribe to this briefing.