

FEMA National Watch Center

Daily Operations Briefing

Sunday, February 26, 2023

8:30 a.m. ET



FEMA

National Current Ops / Monitoring

New Significant Incidents / Ongoing Ops

- No New Significant Incidents

Hazard Monitoring

- Severe Thunderstorms - The Plains and Middle Mississippi Valley
- Heavy Snow - Pacific Northwest to portions of the Southwest and the Northern Rockies
- Freezing Rain - Upper Mississippi Valley to western Great Lakes
- Wintry Mix - Northern Intermountain to the Southwest and the Northeast

Disaster Declaration Activity

- No New Declaration Activity

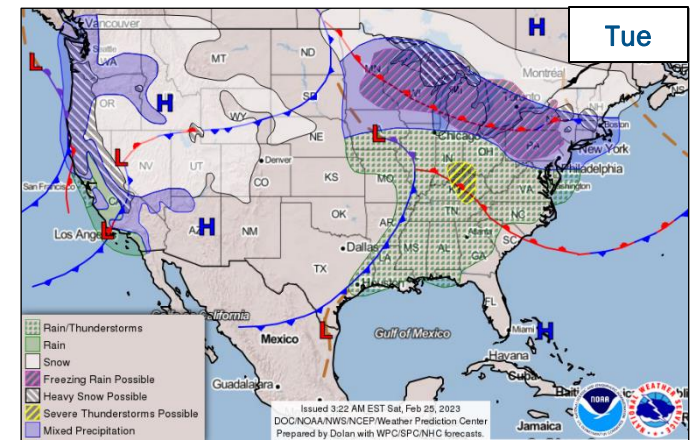
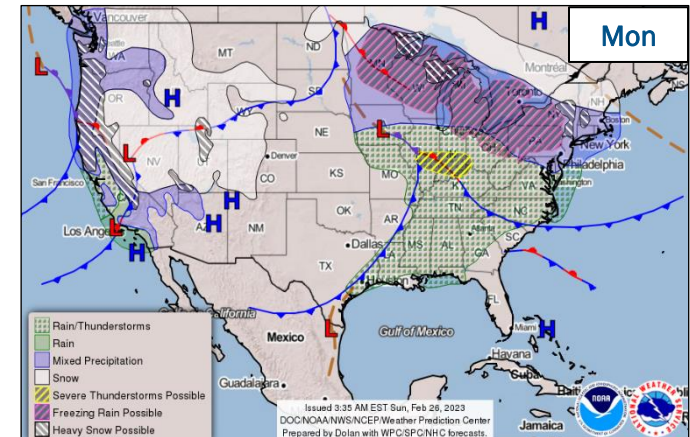
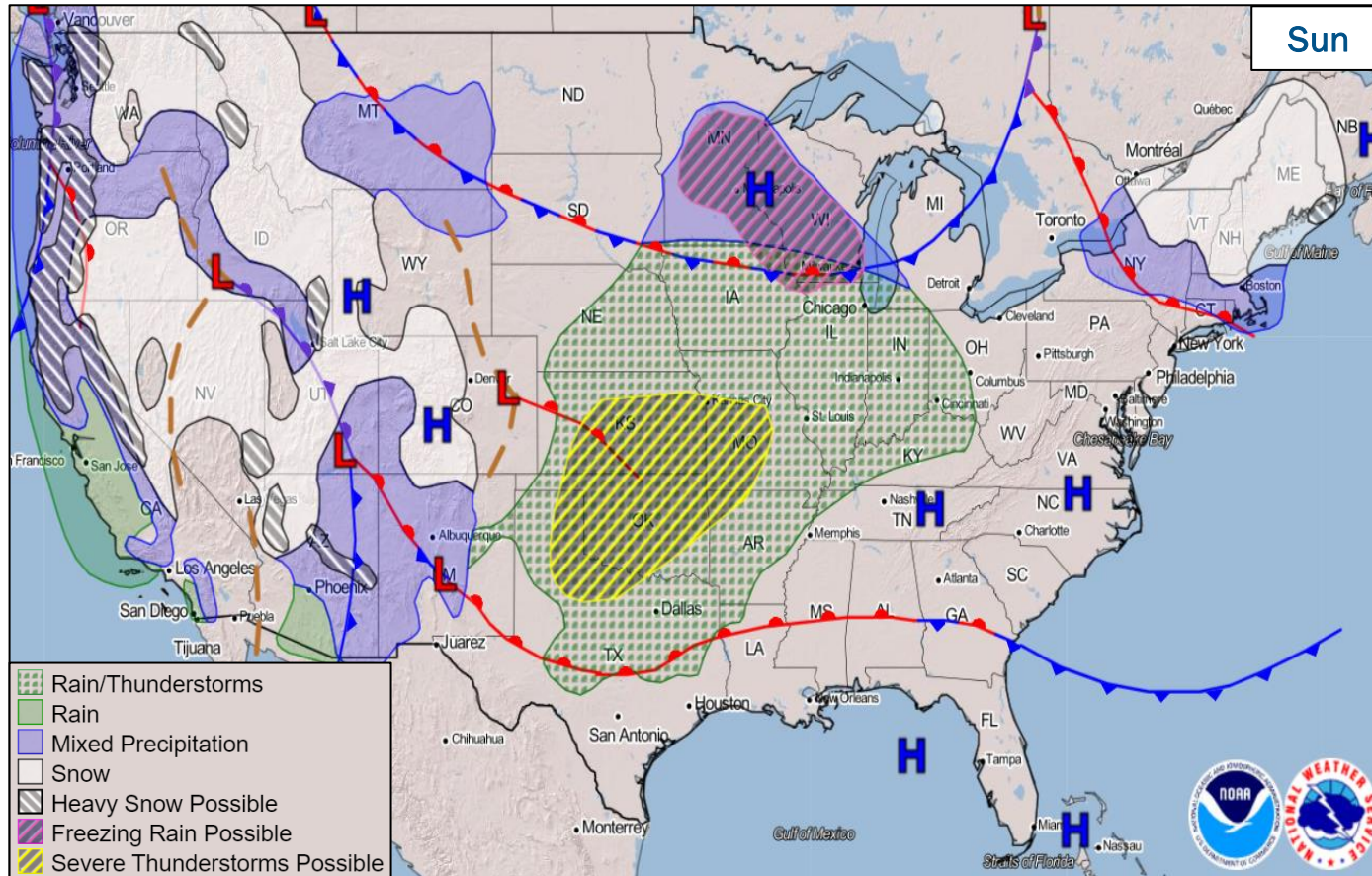
Event Monitoring

- No Significant Events



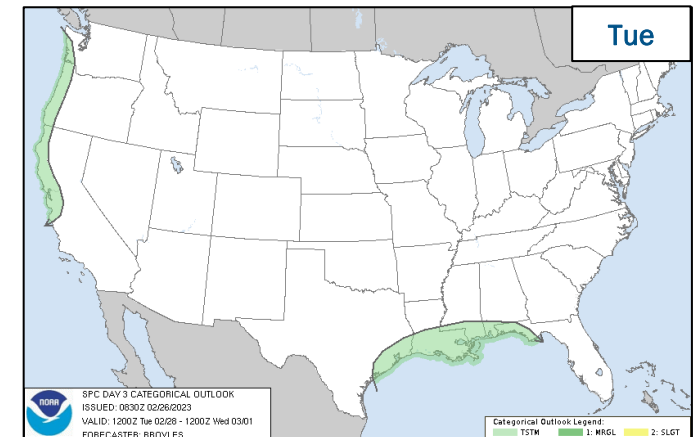
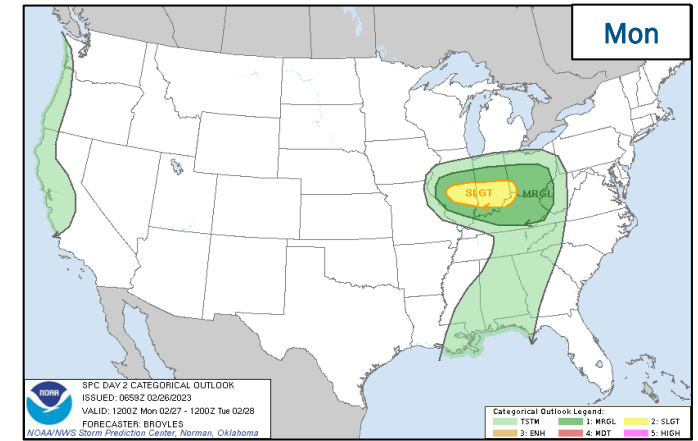
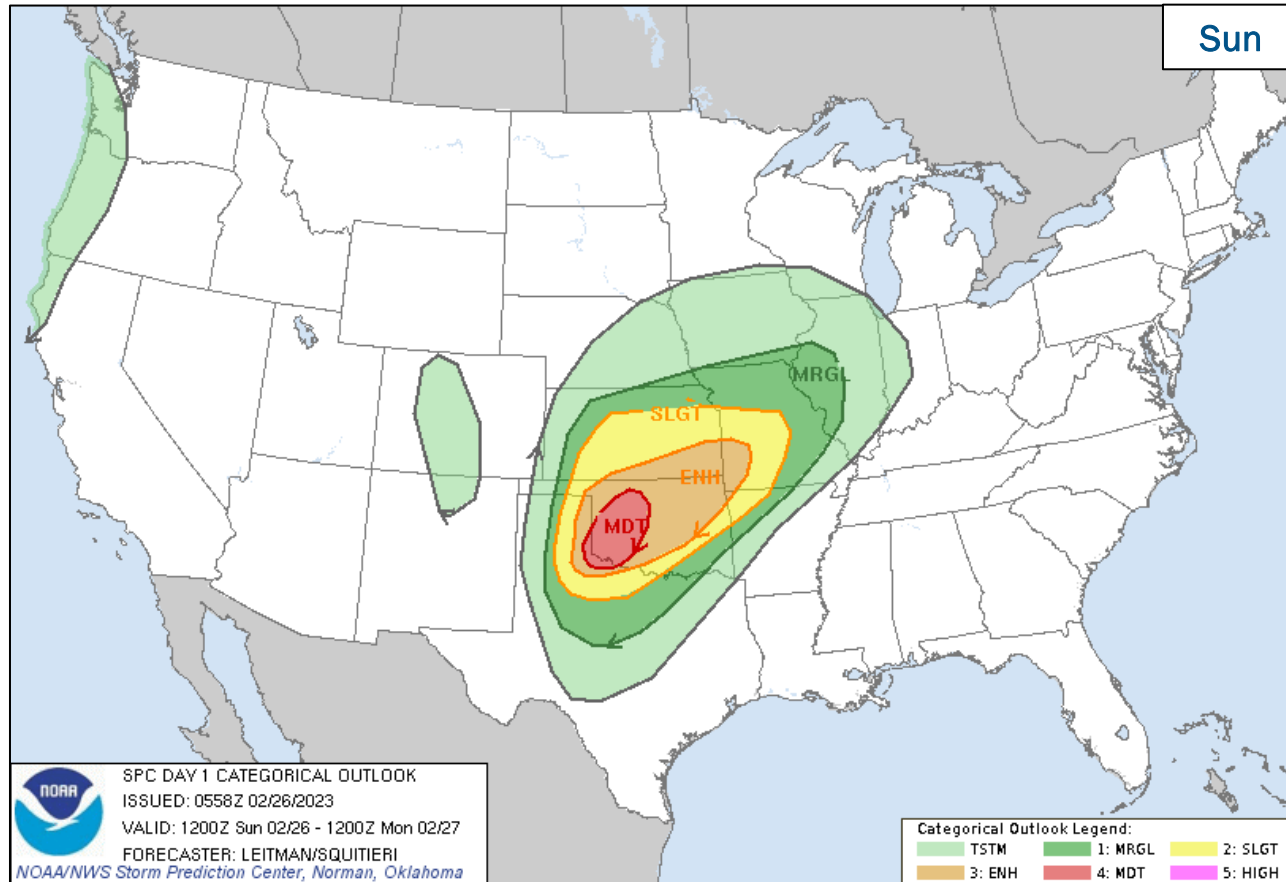
FEMA

National Weather Forecast



FEMA

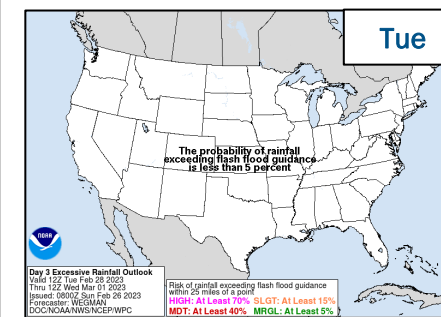
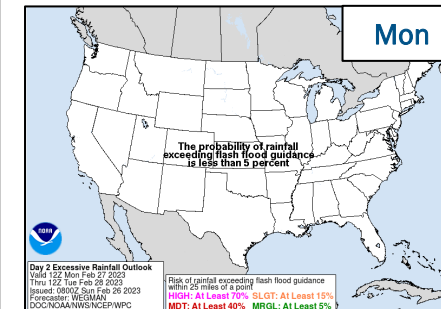
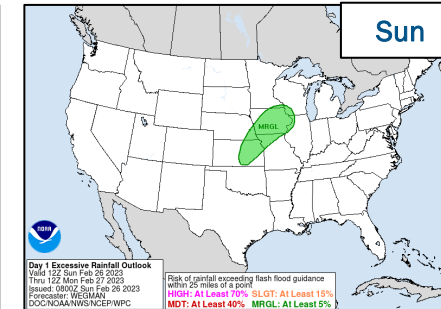
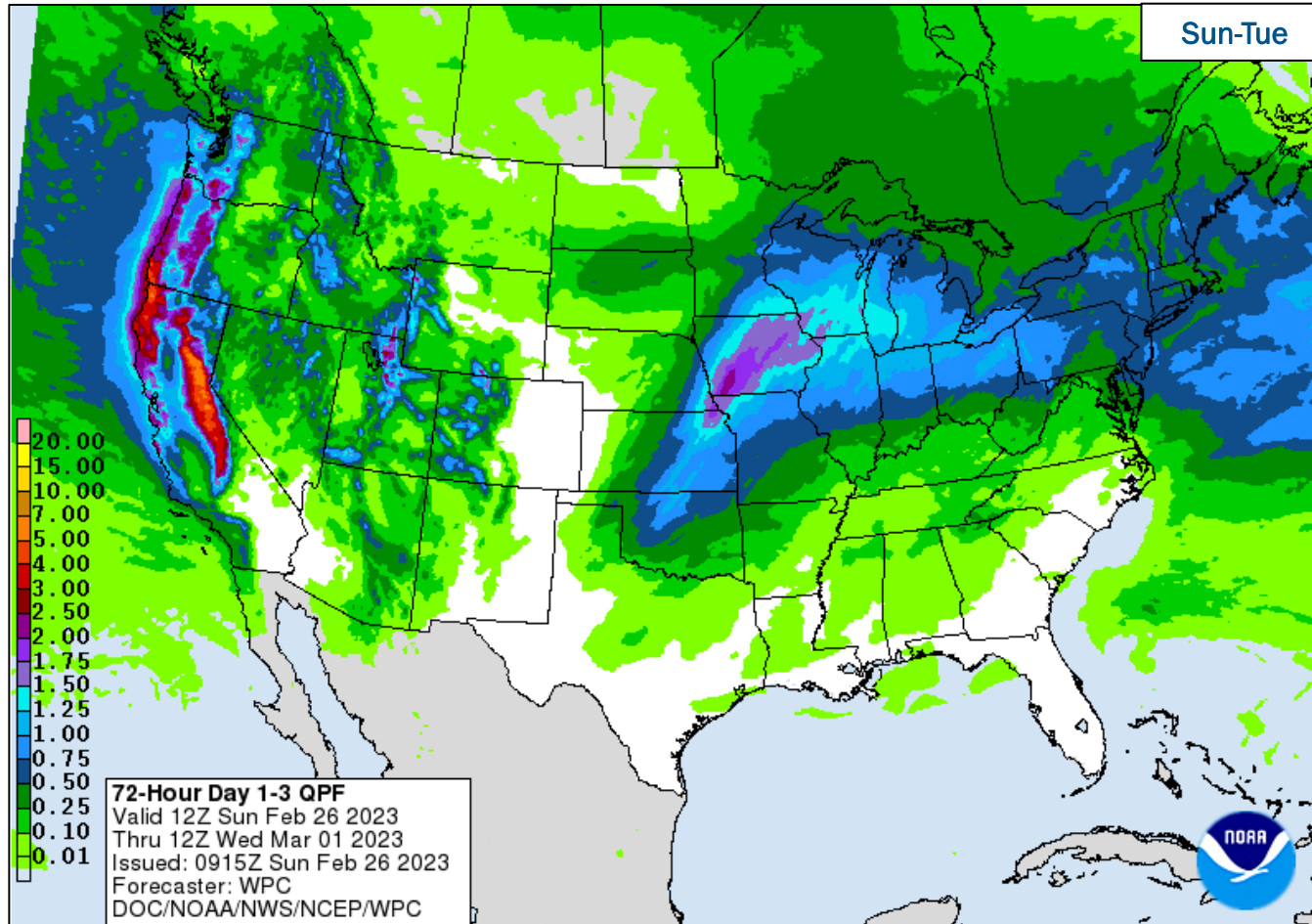
Severe Weather Outlook



FEMA

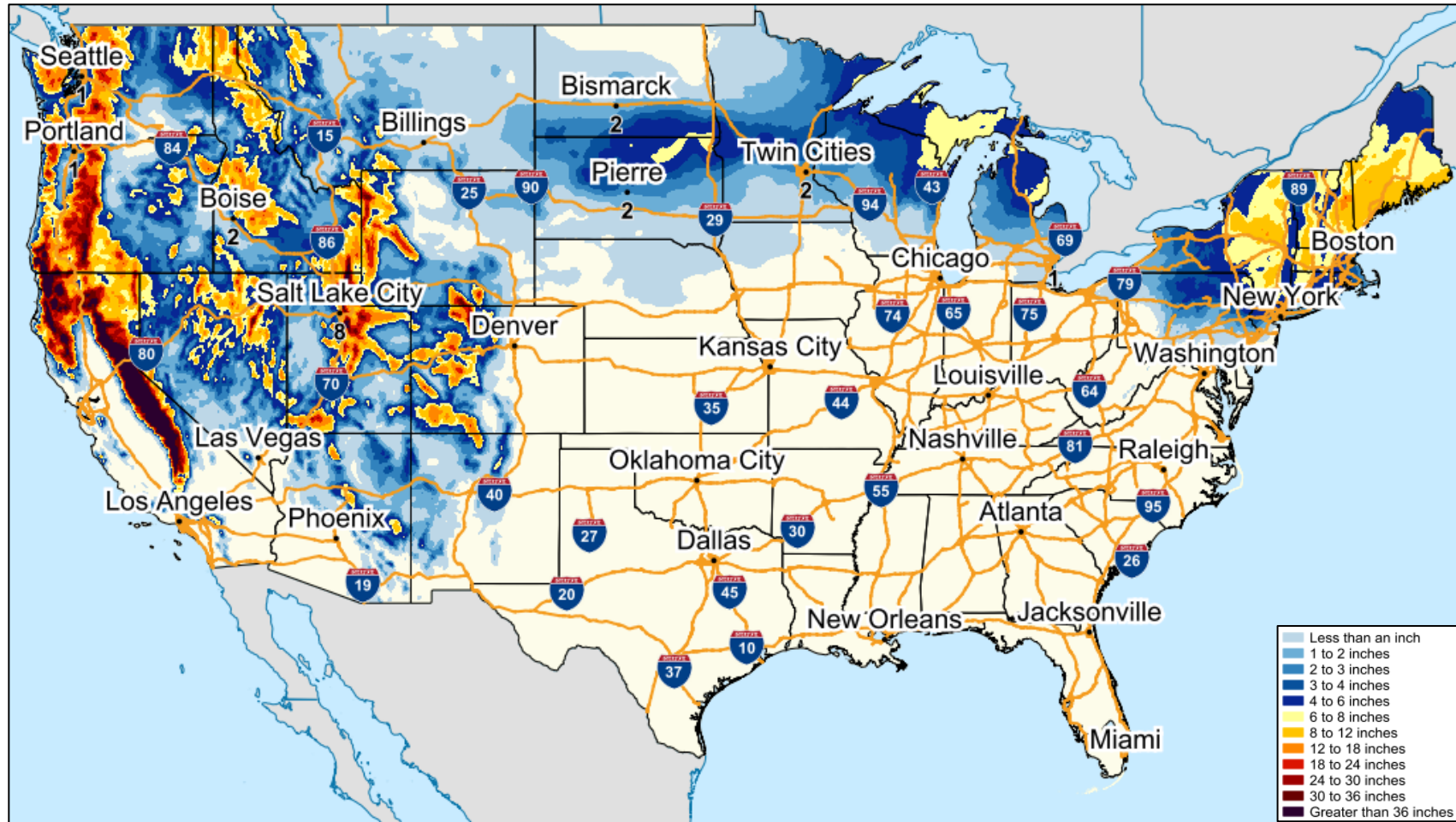
National Watch Center

Precipitation & Excessive Rainfall



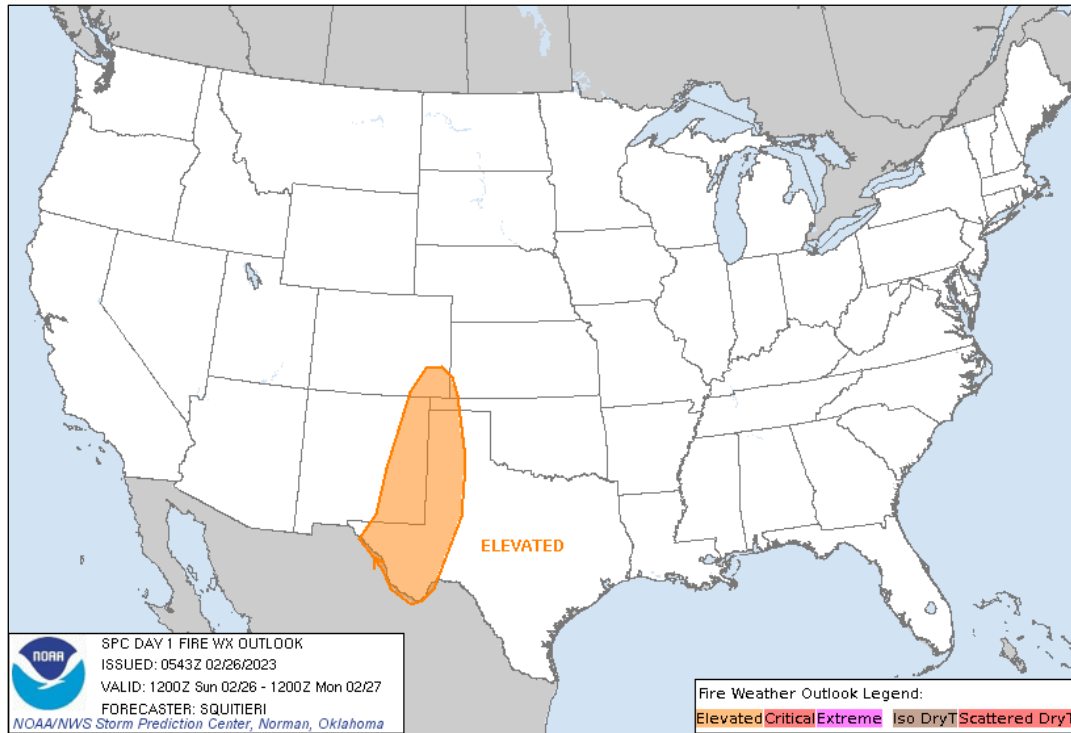
FEMA

Snowfall Forecast

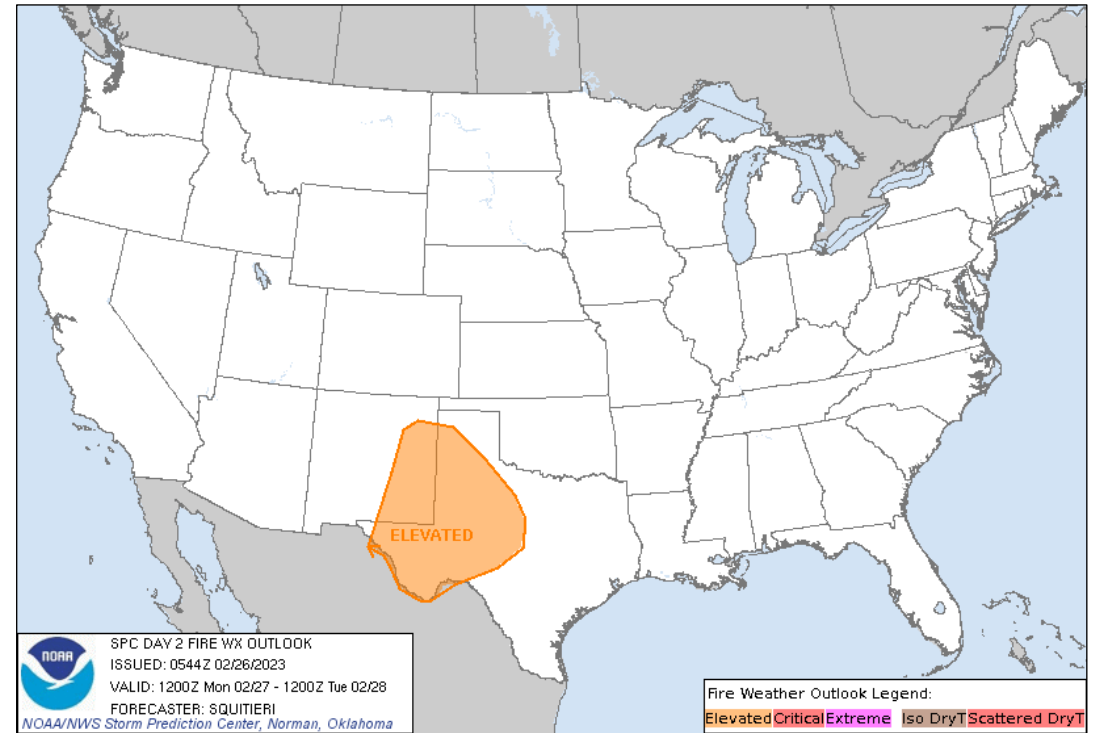


FEMA

Fire Weather Outlook



Today



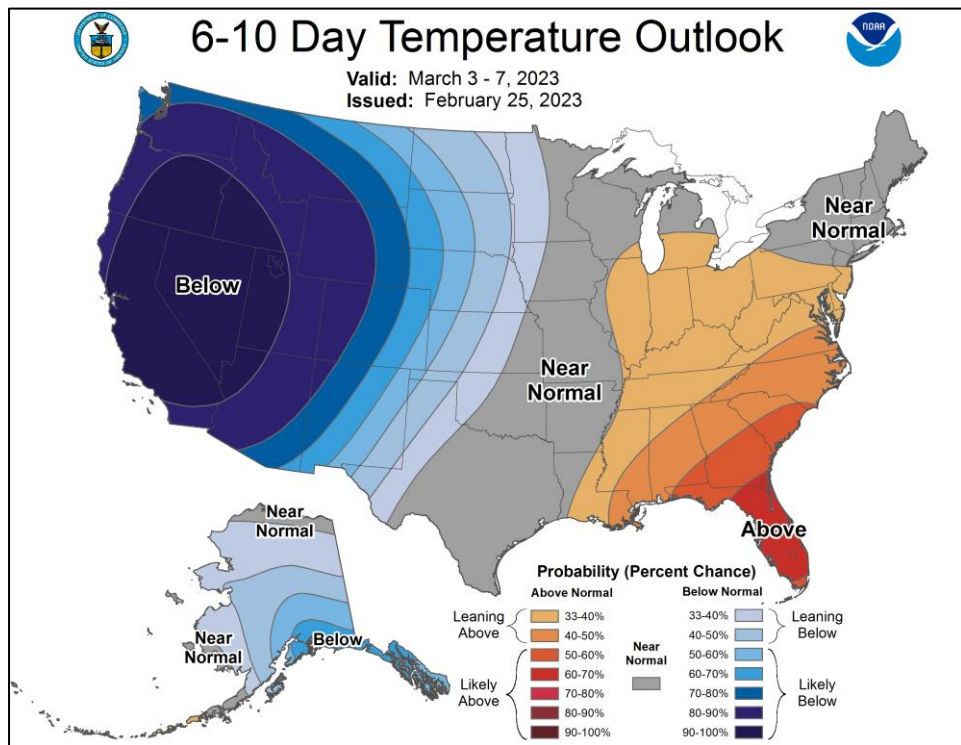
Tomorrow



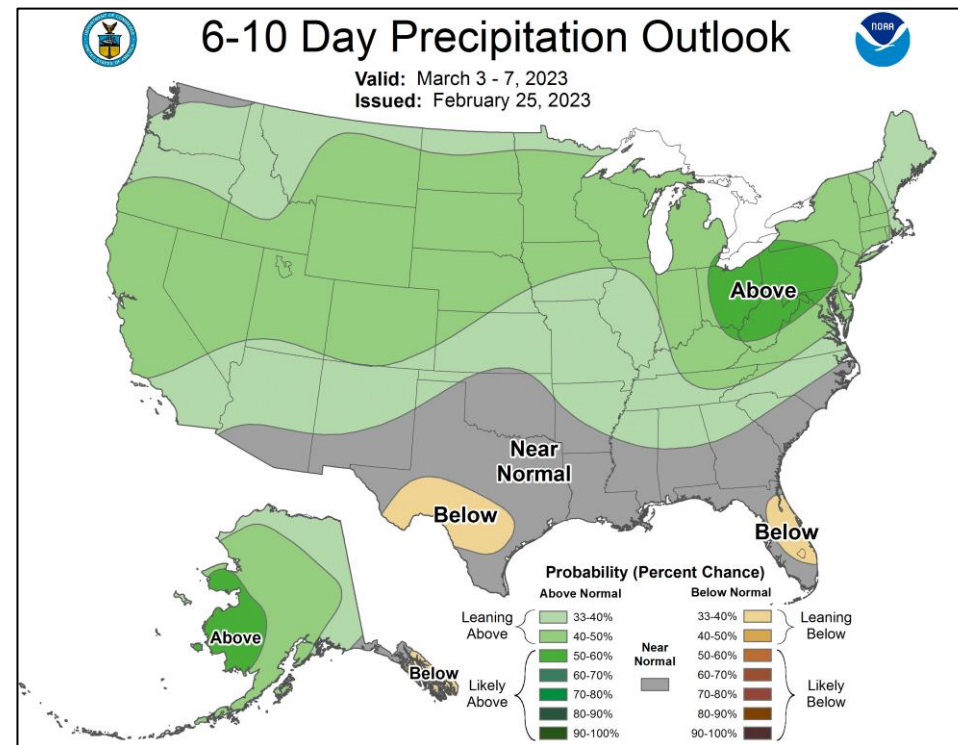
FEMA

National Watch Center

Long Range Outlooks – Mar 3-7



6-10 Day Temperature Probability



6-10 Day Precipitation Probability



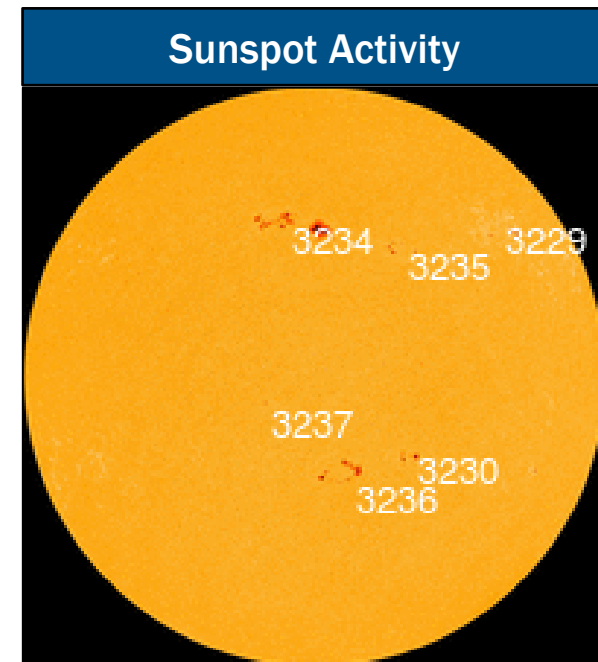
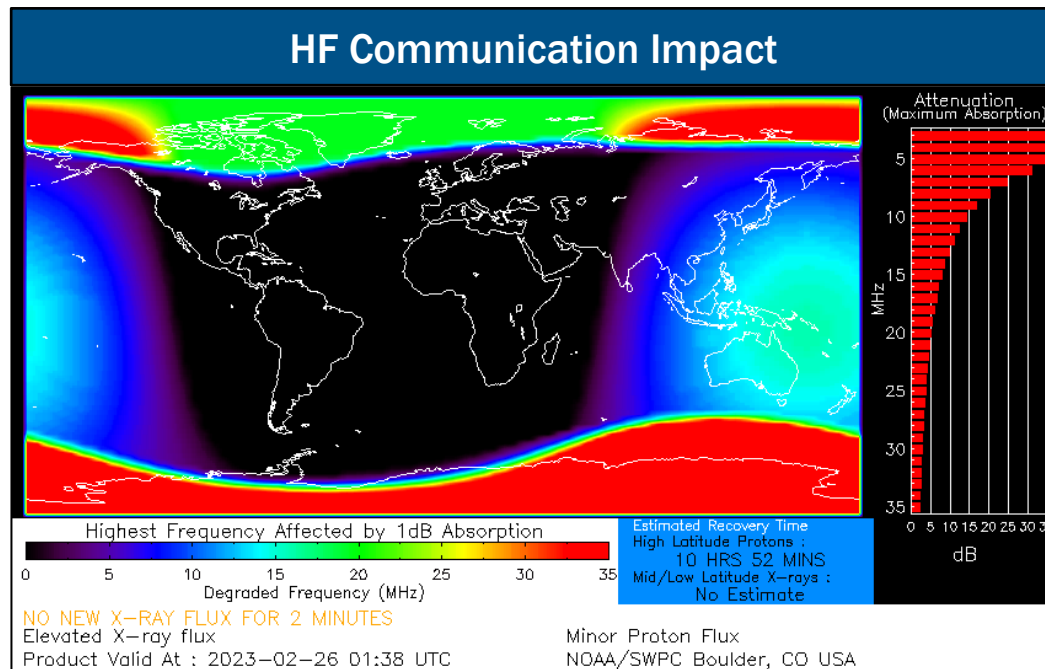
FEMA

National Watch Center

Space Weather Outlook

	Space Weather Activity	Geomagnetic Storms	Solar Radiation	Radio Blackouts
Past 24 Hours	Moderate	None	S1	R2
Next 24 Hours	Minor	G1	S1	R1

For further information on NOAA Space Weather Scales refer to: <http://www.swpc.noaa.gov/noaa-scales-explanation>
 For further information on Sunspot Activity refer to: <https://www.swpc.noaa.gov/phenomena/sunspotssolar-cycle>



FEMA

FEMA Common Operating Picture

11
Joint Field
Offices

9
Virtual Joint
Field Offices

51
Major
Disasters

10
Emergency
Declarations

Sunday
February 26, 2023
8:30 a.m. ET

FEMA HQ		
NWC	NRCC	
Monitoring	Rostered	
FEMA REGIONS		
Watch	RRCC	
Monitoring	I	Rostered
Monitoring	II	Rostered
Monitoring	III	Rostered
Monitoring	IV	Rostered
Monitoring	V	Rostered
Monitoring	VI	Rostered
Monitoring	VII	Rostered
Monitoring	VIII	Rostered
Monitoring	IX	Rostered
Monitoring	X	Rostered
Notes:		
RWCS/RRCCs:	STATE EOCs:	
	<ul style="list-style-type: none"> PR: TC Fiona AL/GA/WV: Severe Weather FL: TC Ian CA/HI/NM: Flooding TX: Ongoing Operations CO: Avian Influenza, Public Health Support and Suncoar Refinery AZ/CO: SW Border Coordination AS/CA: Seismic Activity OR: Respiratory Illness (RSV & Influenza) / Homeless S.O.E WY: Winter Storms TN: Area Emergency 	
Surge Capacity Force		
Rostered	Deployed	
7,661	0	

N-IMATs	
2-4 Teams Available	
Red	
White	
Blue	
Gold	
R-IMATs	
≥ 7 Teams Available	
I	1
II	
III	
IV-1	
IV-2	AL
V	OH
VI-1	Personnel
VI-2	
VII	2
VIII	
IX-1	CA
IX-2	CA
X	Personnel

REGIONAL BREAKDOWN			
	JFO/VJFO	DR	EM
I	1/0	4	0
II	2/3	3	4
III	0/0	3	0
IV	3/1	10	3
V	2/0	4	0
VI	1/1	2	3
VII	0/1	2	0
VIII	0/1	4	0
IX	0/1	7	0
X	2/1	12	0

Alaska

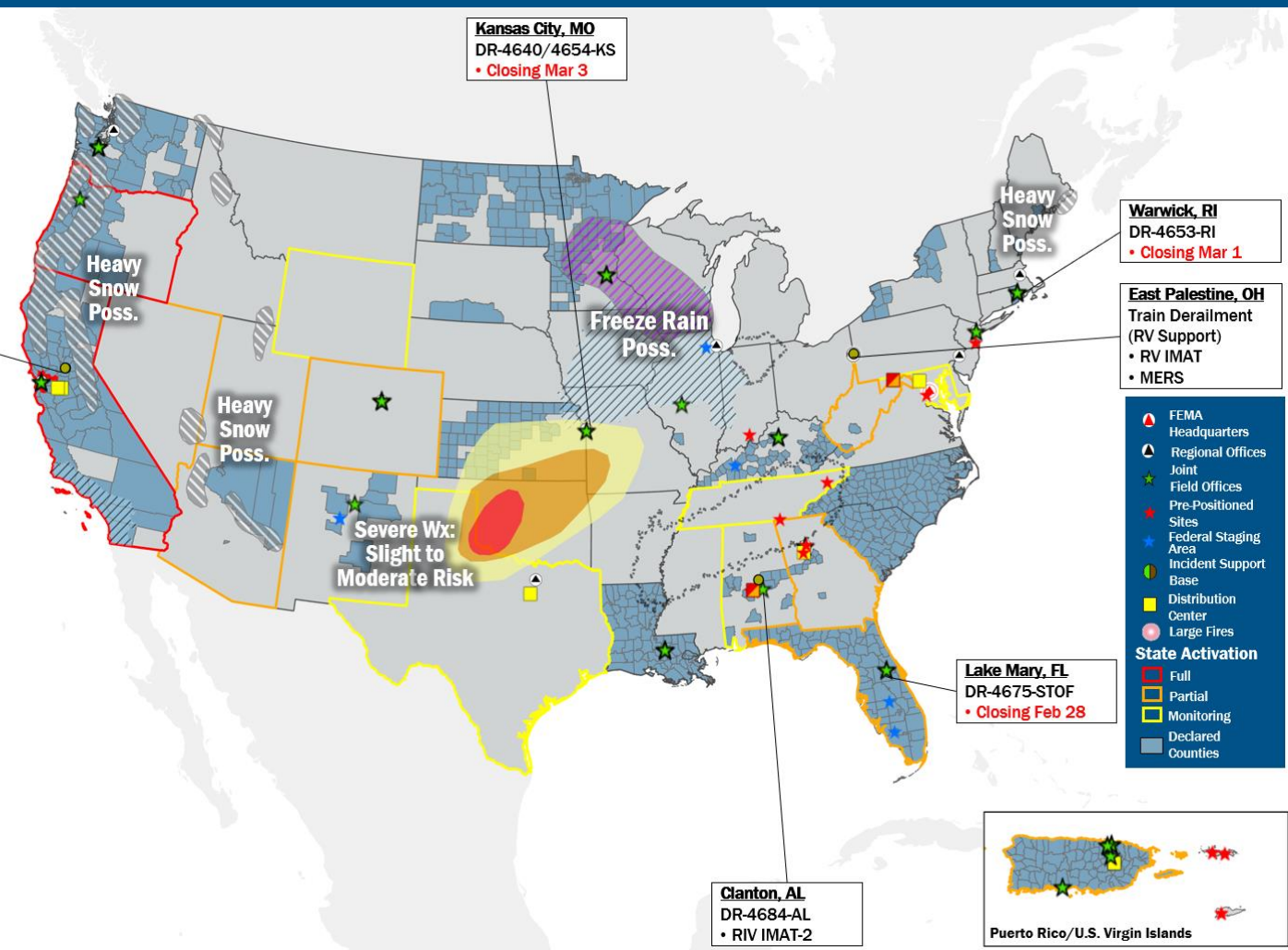
Northern Mariana Islands

Guam

American Samoa

Hawaii

Sacramento, CA
DR-4683-CA
• RIX IMAT-1/2



Warwick, RI
DR-4653-RI
• Closing Mar 1

East Palestine, OH
Train Derailment (RV Support)
• RV IMAT
• MERS

Legend:

- FEMA Headquarters
- Regional Offices
- Joint Field Offices
- Pre-Positioned Sites
- Federal Staging Area
- Incident Support Base
- Distribution Center
- Large Fires
- State Activation
- Full
- Partial
- Monitoring
- Declared Counties

Clanton, AL
DR-4684-AL
• RIV IMAT-2

Puerto Rico/U.S. Virgin Islands

IM Workforce

13,289 Assigned
3,719 (+19) Unavailable
5,654 (-36) Deployed

29% / 3,916 (+17) Available

IM Cadre Availability ≤ 25% Availability

Civil Rights: 20% (25/122); Disability Integration: 10% (6/61); Environmental Planning and Historic Preservation: 22% (180/834); Field Leadership: 24% (35/144); Hazard Mitigation: 15% (188/1,219); Human Resources: 16% (26/161); Logistics: 25% (354/1,404); Operations: 20% (72/358); Public Assistance: 13% (272/2,175); Planning: 19% (91/468); Safety: 23% (19/81); Security: 25% (36/146)

MERS ≥ 66%

36 Assigned
0 Unavailable
1 Deployed

35 Available

US&R ≥ 66%

28 Assigned
3 Unavailable
0 Deployed

25 Available

FCO ≤ 1 Type I

50 Assigned
4 Unavailable
37 (24 FCOR) Deployed

9 Available

Joint Preliminary Damage Assessments

Region	State / Location	Incident	IA	Number of Counties		Start - End
			PA	Requested	Complete	
I	ME	Severe Winter Storm Dec 23-24	IA	0	0	N/A
			PA	8	5	1/9 - TBD
II	NY	Severe Winter Storm Dec 23-25	IA	0	0	N/A
			PA	5	0	1/24 - TBD
VI	TX	Winter Storm Jan 29 and continuing	IA	0	0	N/A
			PA	23	0	TBD



FEMA

Declaration Requests in Process – 13

State / Tribe / Territory – Incident Description	Type	IA	PA	HM	Requested
Choctaw Nation of Oklahoma – Tornadoes	DR		X	X	Jan 3
HI – Mauna Loa Volcanic Eruption	DR		X	X	Jan 20
WV – Severe Storms, Flooding, Landslides, and Mudslides (Appeal)	DR	X	X	X	Jan 27
TX – Severe Storms and Tornadoes	DR	X		X	Feb 7
SD – Severe Winter Storm and Snowstorm	DR		X	X	Feb 9
Muscogee (Creek) Nation – Severe Winter Storm	DR		X	X	Feb 13
ME – Severe Storms and Flooding	DR		X	X	Feb 16
NH – Severe Storms and Flooding	DR		X	X	Feb 17
TX – Severe Winter Storm	DR		X	X	Feb 21
VT – Severe Winter Storm and Flooding	DR		X	X	Feb 21
TN – Severe Winter Storm	DR		X	X	Feb 17



FEMA

Declaration Requests in Process – 13

State / Tribe / Territory – Incident Description	Type	IA	PA	HM	Requested
Bear River Band of the Rohnerville Rancheria – Earthquake	DR		X	X	Feb 16
NY – Severe Winter Storm and Snowstorm	DR		X	X	Feb 23



FEMA



FEMA

Helping people before, during, and after disasters.



Scan to subscribe to this briefing.