

FEMA National Watch Center

Daily Operations Briefing

Sunday, February 12, 2023

8:30 a.m. ET



FEMA

National Current Ops / Monitoring

New Significant Incidents / Ongoing Ops

- No significant incidents / operations

Hazard Monitoring

- Freezing Rain – Southern and Central Appalachians
- Heavy Snow – Tennessee Valley and Southern Appalachians
- Mixed Precipitation – Pacific Northwest to the Northern Intermountain Southwest, California to the Southwest, and Tennessee Valley to the Mid-Atlantic

Disaster Declaration Activity

- No new declaration activity

Event Monitoring

- Super Bowl LVII – Glendale, AZ (Feb 12)



FEMA

Super Bowl LVII – Glendale, Arizona

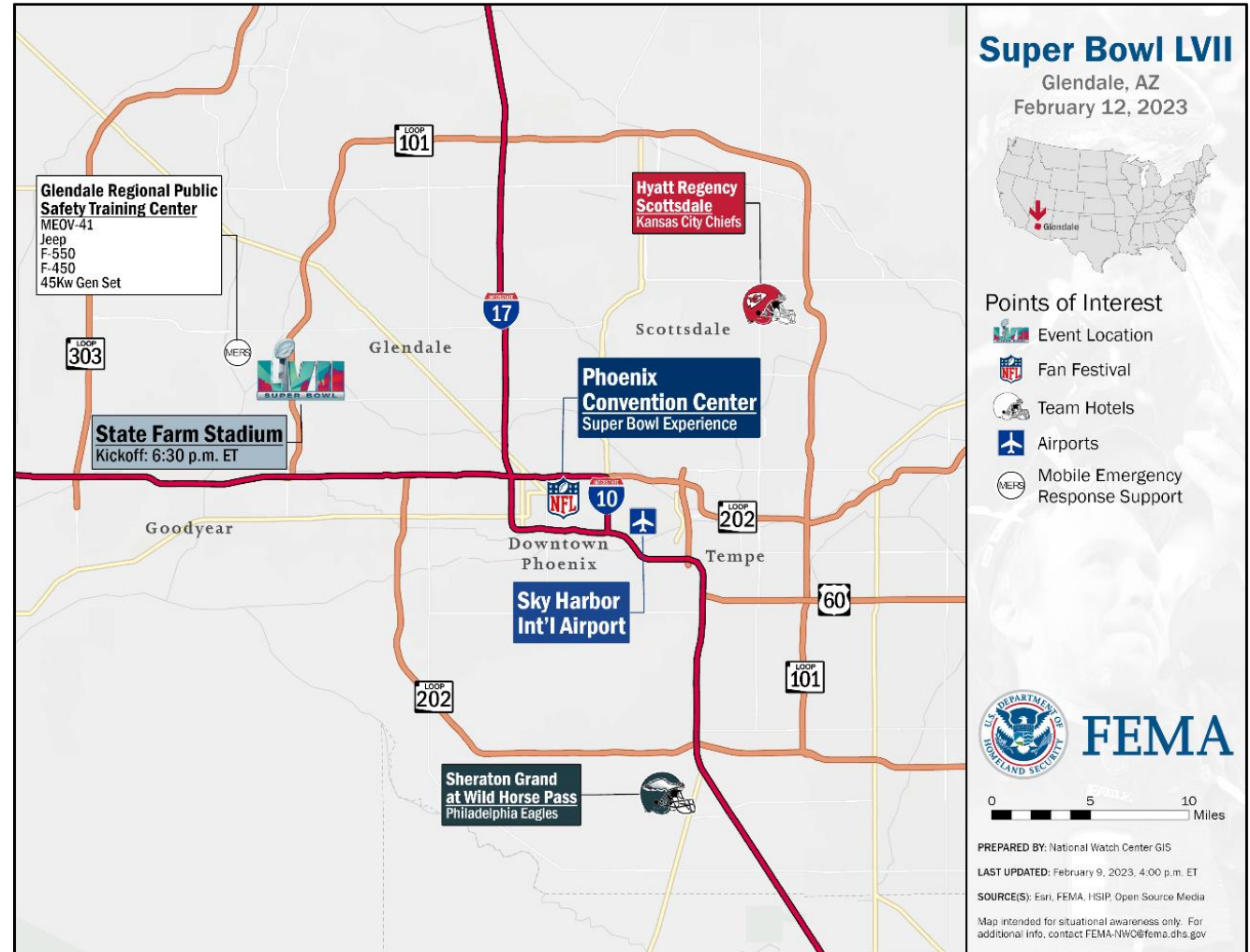
Situation: The game will start at 6:30 p.m. ET today, at State Farm Stadium in Glendale, Arizona. Numerous events began Feb 4. Activities will be occurring at multiple venues throughout Phoenix metro area. This event is designated a Special Event Assessment Rating 1 by DHS due to its significant national importance that requires extensive interagency support.

State / Local Response:

- AZ EOC at Partial Activation (SW Border Coordination)

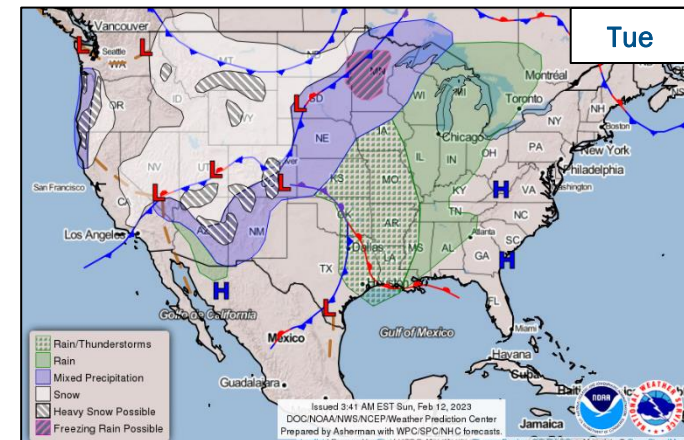
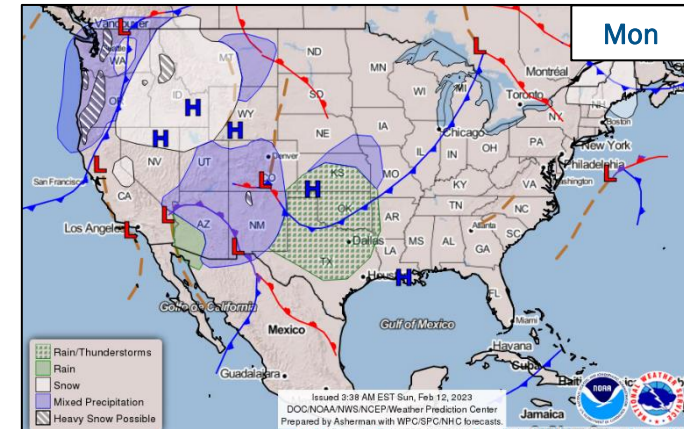
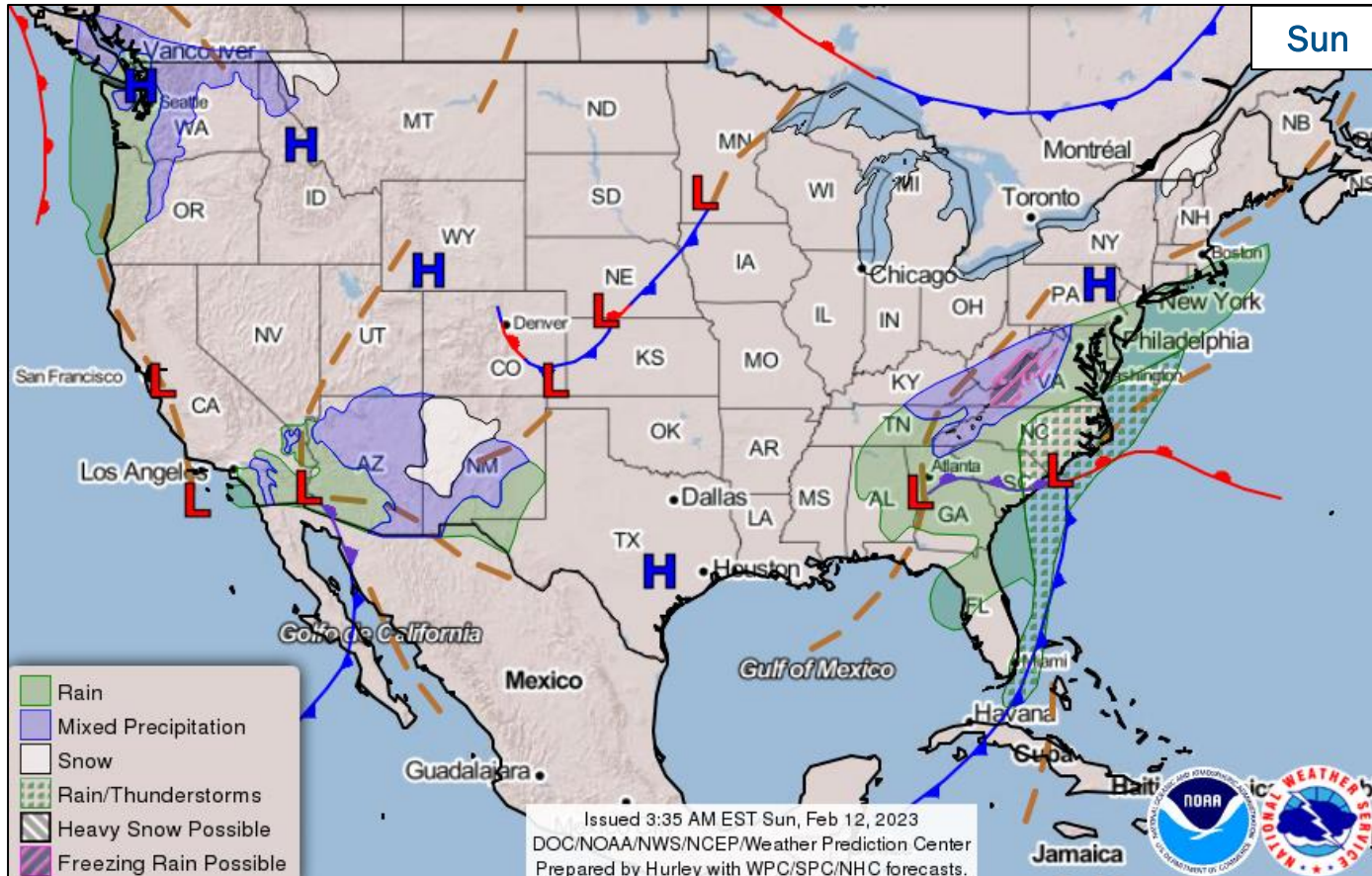
FEMA Response:

- Bothell MERS deployed to Glendale, AZ
- [Three FEMA RIX LNOs deployed](#)
- NWC and Region IX RWC will continue to monitor



FEMA

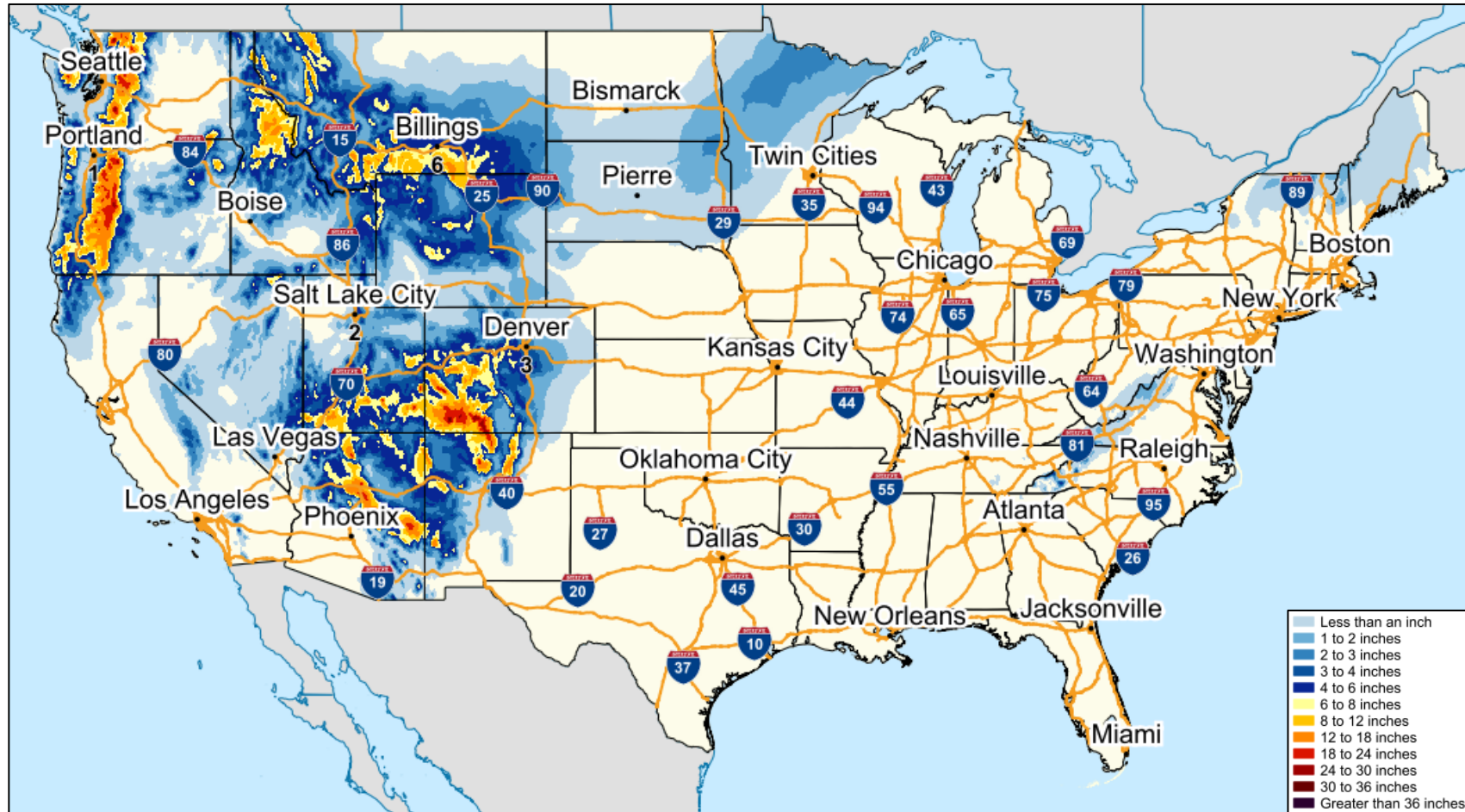
National Weather Forecast



FEMA

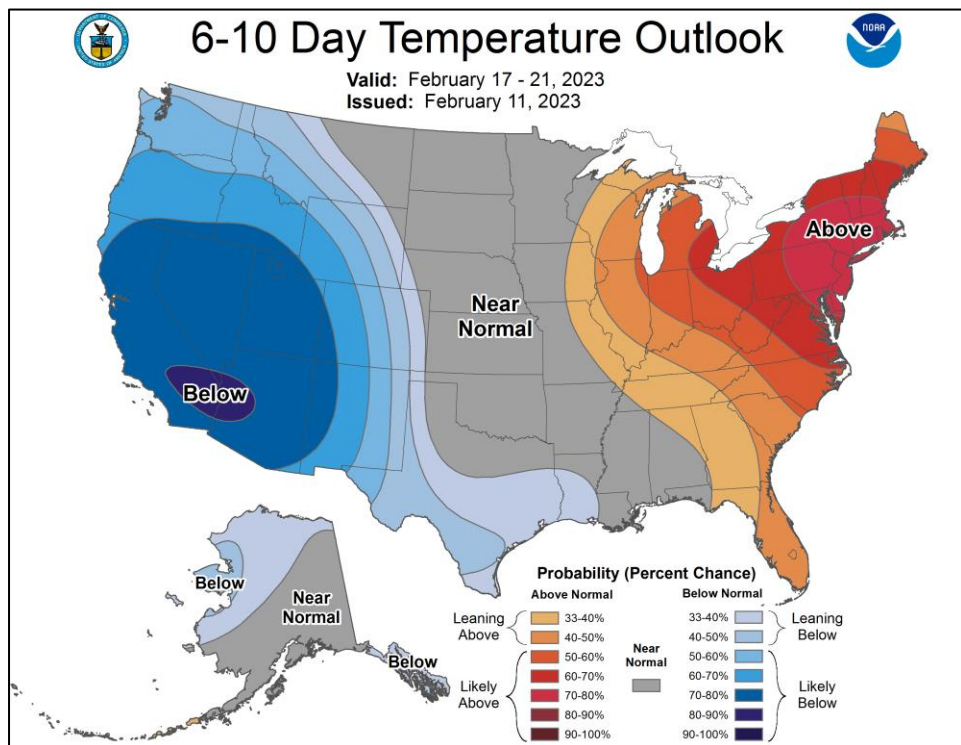
National Watch Center

Snowfall Forecast

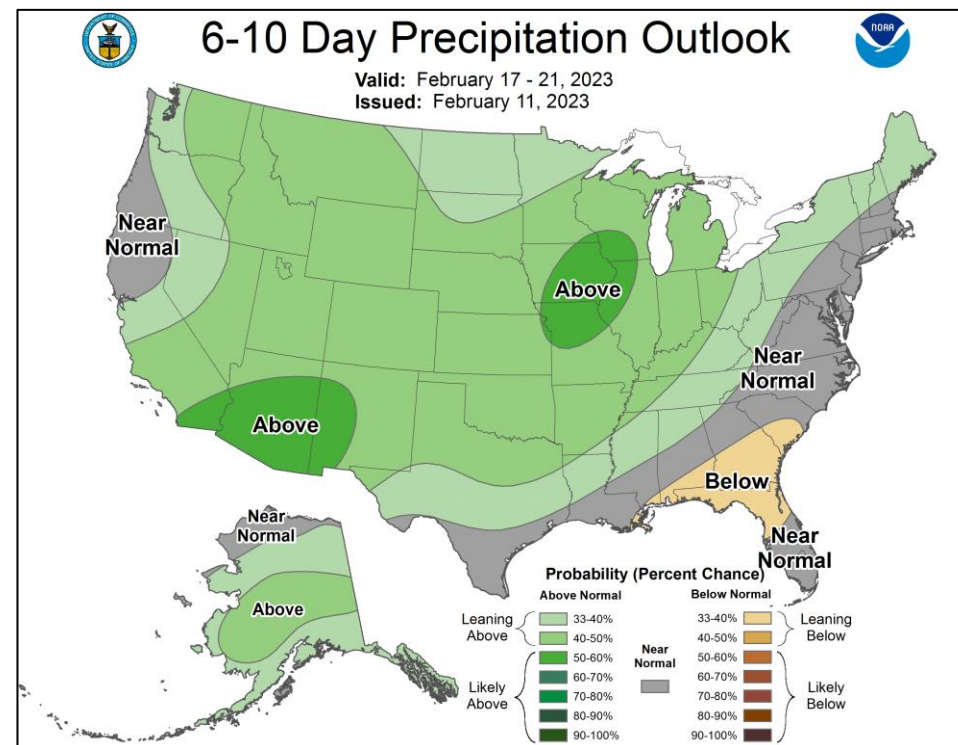


FEMA

Long Range Outlooks – Feb 17-21



6-10 Day Temperature Probability



6-10 Day Precipitation Probability



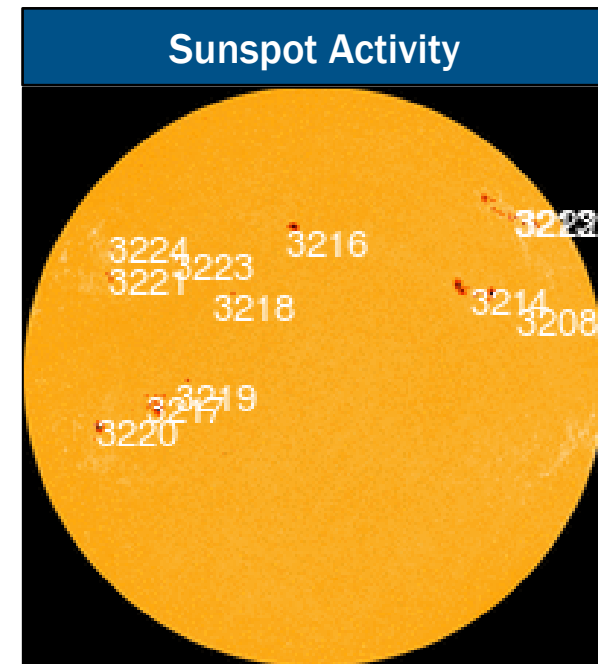
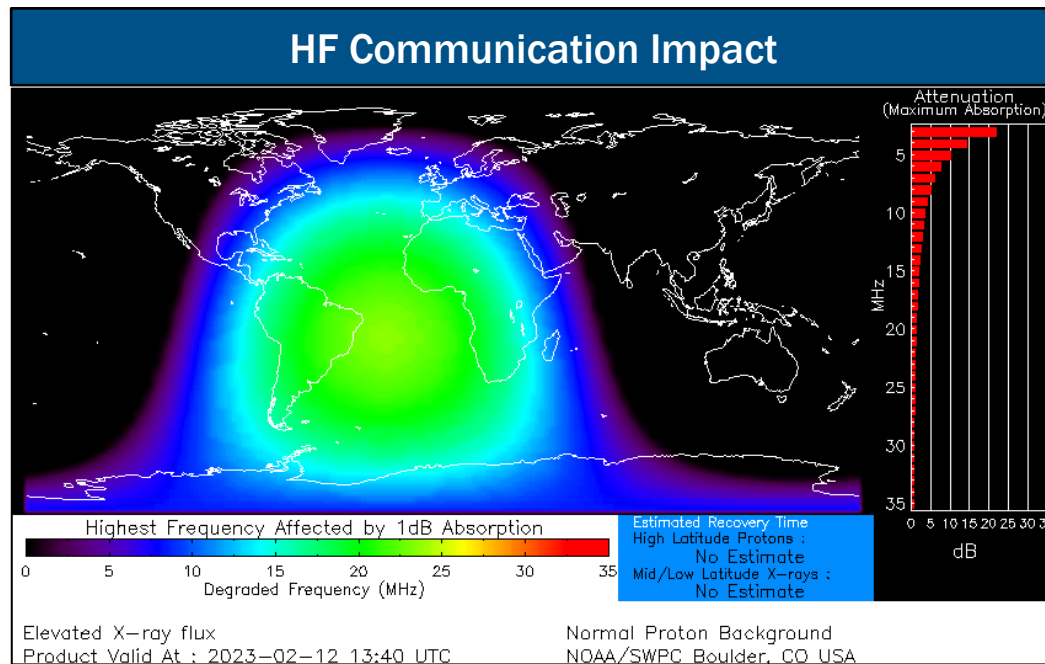
FEMA

National Watch Center

Space Weather Outlook

	Space Weather Activity	Geomagnetic Storms	Solar Radiation	Radio Blackouts
Past 24 Hours	Strong	None	None	R3
Next 24 Hours	Minor	None	None	R1

For further information on NOAA Space Weather Scales refer to: <http://www.swpc.noaa.gov/noaa-scales-explanation>
 For further information on Sunspot Activity refer to: <https://www.swpc.noaa.gov/phenomena/sunspotssolar-cycle>



FEMA

FEMA Common Operating Picture

11
Joint Field
Offices

9
Virtual Joint
Field Offices

52
Major
Disasters


10
Emergency
Declarations

Sunday
February 12, 2023
8:30 a.m. ET


FEMA HQ		
NWC	NRCC	
Monitoring	Rostered	
FEMA REGIONS		
Watch	RRCC	
Monitoring	I	Rostered
Alt Location	II	Rostered
Monitoring	III	Rostered
Monitoring	IV	Rostered
Monitoring	V	Rostered
Monitoring	VI	Rostered
Monitoring	VII	Rostered
Monitoring	VIII	Rostered
Monitoring	IX	Rostered
Monitoring	X	Rostered
Notes:		
RWCs/RRCCs: • RII RWC Alt location (7:00 a.m. to 7:00 p.m. ET)	STATE EOCs: • PR: TC Fiona • WA: Winter Weather • AL/GA: Severe Weather • FL: TC Ian • CA/NM: Flooding • NM: Wildfires • TX: Ongoing Operations • CO: Avian Influenza, Public Health Support and Suncoar Refinery • AZ/CO: SW Border Coordination • AS/CA: Seismic Activity • OR: RSV, Influenza Surge, and Homeless State of Emergency • WA: European Green Crabs and Flu & RSV Season • VA: Humanitarian Support/ Winter Weather	
Surge Capacity Force		
Rostered 7,626	Deployed 0	

N-IMATs	
2-4 Teams Available	
Red	
White	
Blue	
Gold	
R-IMATs	
≥ 7 Teams Available	
I	1
II	
III	
IV-1	FL
IV-2	AL
V	GA
VI-1	Personnel
VI-2	
VII	2
VIII	
IX-1	CA
IX-2	CA
X	Personnel


REGIONAL BREAKDOWN			
	JFO/VJFO	DR	EM
I	1/0	4	0
II	2/3	5	4
III	0/0	3	0
IV	2/1	10	3
V	2/0	4	0
VI	1/1	2	3
VII	0/1	2	0
VIII	1/1	3	0
IX	0/1	7	0
X	2/1	12	0




Alaska



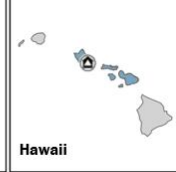
Northern Mariana Islands



Guam

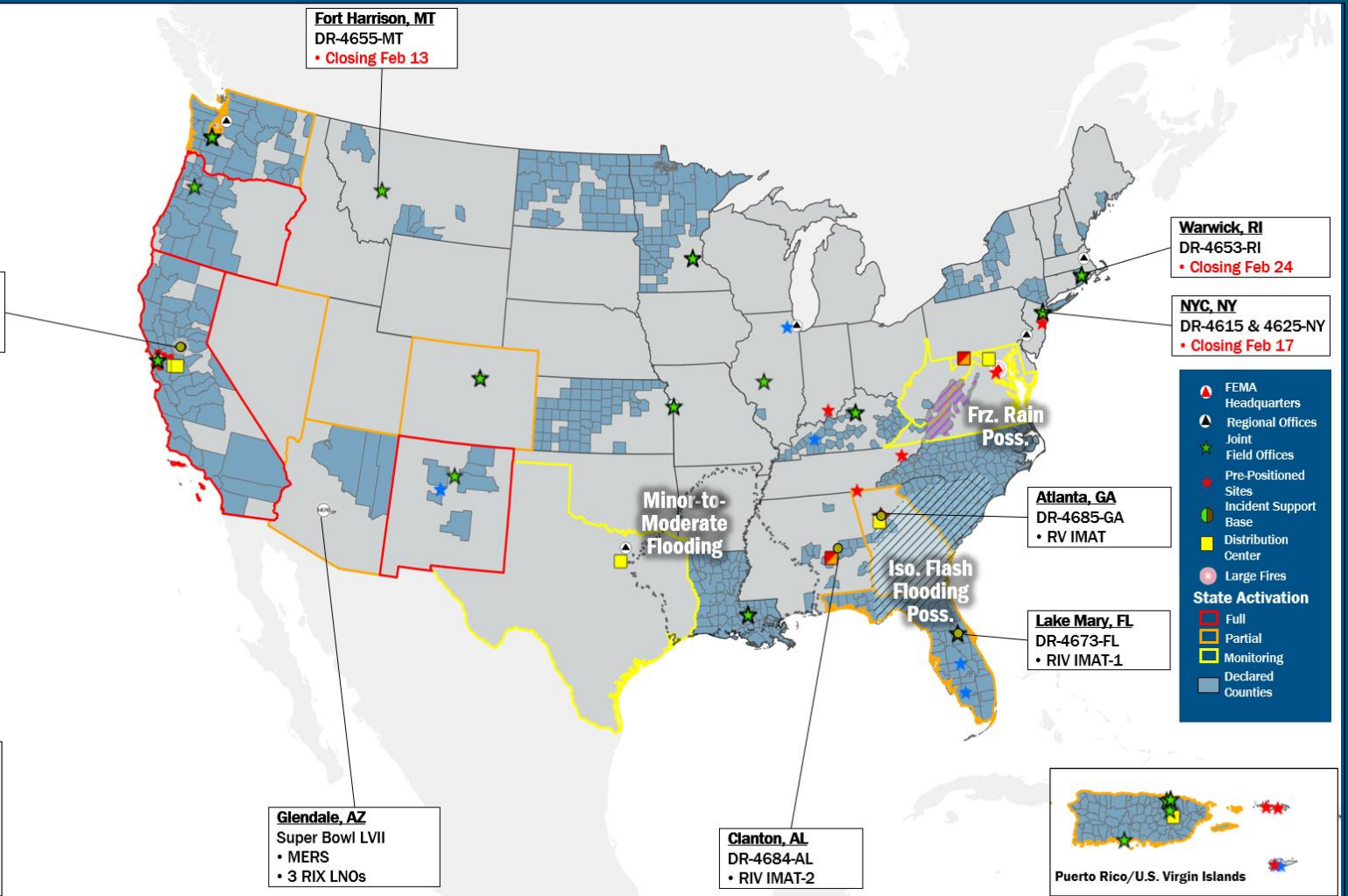


American Samoa



Hawaii

Sacramento, CA
DR-4683-CA
• MERS
• RIX IMAT-1/2



IM Workforce

13,293 Assigned
3,871 (-28) Unavailable
5,817 (-21) Deployed

27% / 3,605 (+49) Available

IM Cadre Availability ≤ 25% Availability

Civil Rights: 19% (23/122); Disability Integration: 10% (6/63); Environmental Planning and Historic Preservation: 21% (175/840); Field Leadership: 18% (26/145); Hazard Mitigation: 12% (150/1,247); Human Resources: 22% (36/161); Logistics: 22% (302/1,402); Operations: 17% (64/372); Public Assistance: 13% (288/2,177); Planning: 18% (88/478); Safety 23% (18/77); Security: 13% (19/145)

MERS

≥ 66%

36 Assigned
0 Unavailable
0 Deployed

36 Available

US&R

≥ 66%

28 Assigned
4 Unavailable
0 Deployed

24 Available

FCO

≤ 1 Type I

50 Assigned
3 Unavailable
42 (24 FCOR) Deployed

5 Available

Joint Preliminary Damage Assessments

Region	State / Location	Incident	IA	Number of Counties		Start - End
			PA	Requested	Complete	
I	ME	Winter Storm Dec 23-24	IA	0	0	N/A
			PA	8	4	1/9 - TBD
	NH	Winter Storm Dec 23-25	IA	0	0	N/A
			PA	8	0	1/17 - TBD
	VT	Winter Storm Dec 23	IA	0	0	N/A
			PA	9	8	1/13 - TBD
II	NY	Severe Winter Storm Dec 23	IA	0	0	N/A
			PA	4 (+1)	0	1/24 - TBD
X	OR	Severe Winter Storms Dec 23-31	IA	0	0	N/A
			PA	9	0	2/13 - TBD



FEMA

Declaration Requests in Process – 7

State / Tribe / Territory – Incident Description	Type	IA	PA	HM	Requested
Choctaw Nation of Oklahoma – Tornadoes	DR		X	X	Jan 3
Oglala Sioux Tribe – Severe Winter Storms and Snowstorms	DR		X	X	Jan 19
Rosebud Sioux Tribe – Severe Winter Storms and Snowstorms	DR		X	X	Jan 13
HI – Mauna Loa Volcanic Eruption	DR		X	X	Jan 20
WV – Severe Storms, Flooding, Landslides, and Mudslides (Appeal)	DR	X	X	X	Jan 27
TX – Severe Storms and Tornadoes	DR	X		X	Feb 7
SD – Severe Winter Storm and Snowstorm	DR		X	X	Feb 9



FEMA



FEMA

Helping people before, during, and after disasters.



Scan to subscribe to this briefing.