

FEMA National Watch Center

Daily Operations Briefing

Sunday, January 21, 2024

8:30 a.m. ET



FEMA

National Current Ops / Monitoring

New Significant Incidents / Ongoing Ops

- No significant incidents/operations

Hazard Monitoring

- Freezing Rain – Northern Intermountain, Northern Plains, Central to Southern Plains, Middle to Lower Mississippi Valley
- Heavy Snow – northeast Oregon, central California
- Heavy Rain/Flash Flooding – northern California

Disaster Declaration Activity

- No new declaration activity

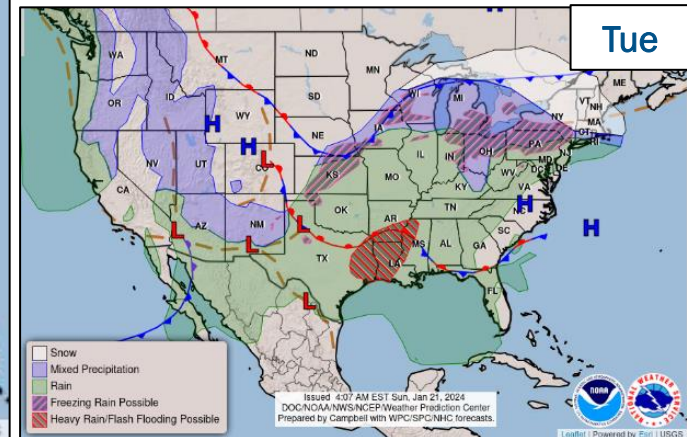
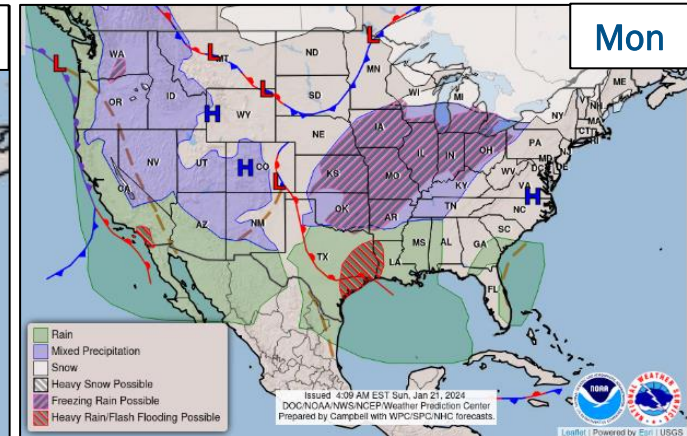
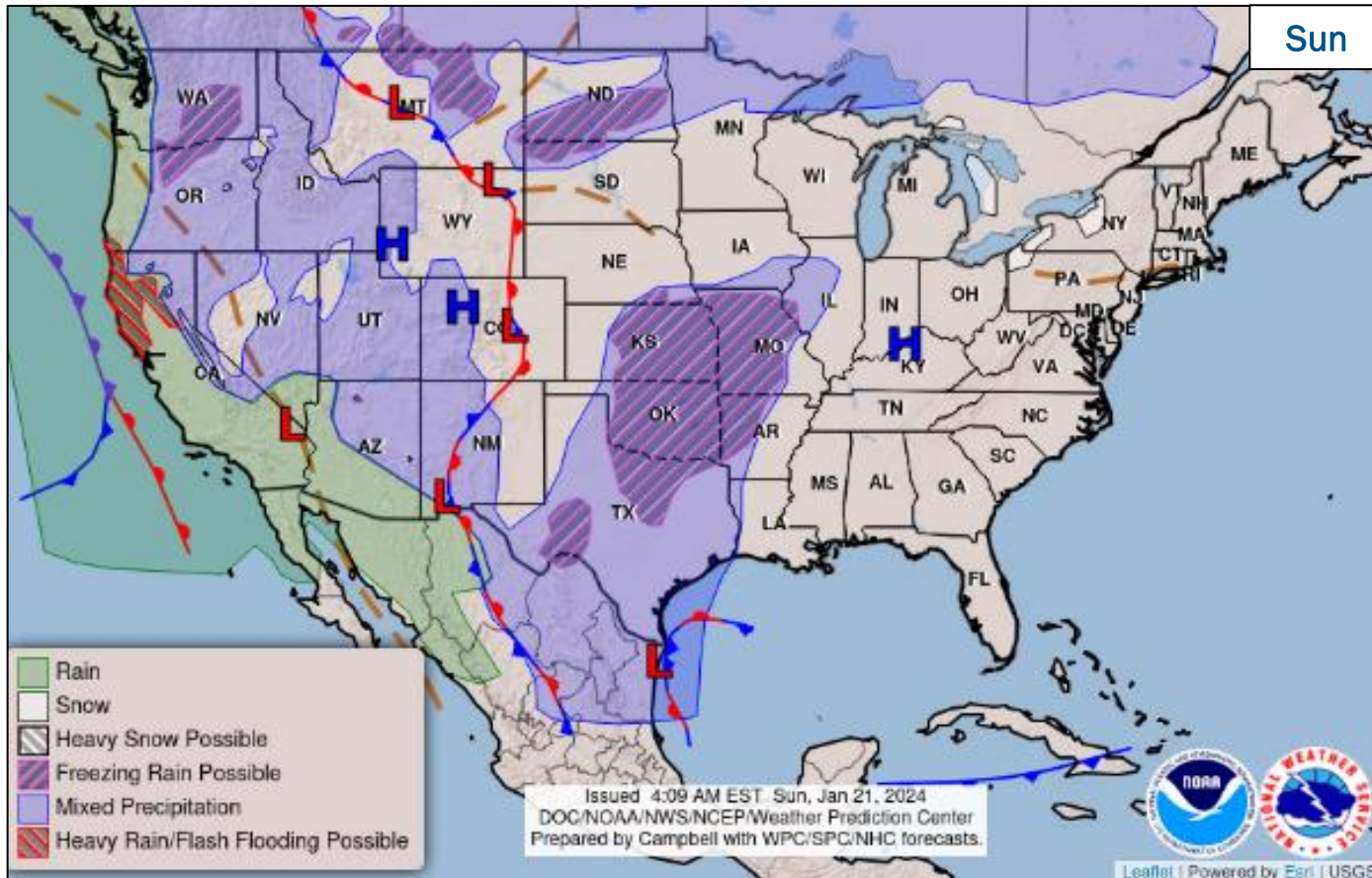
Event Monitoring

- No significant events



FEMA

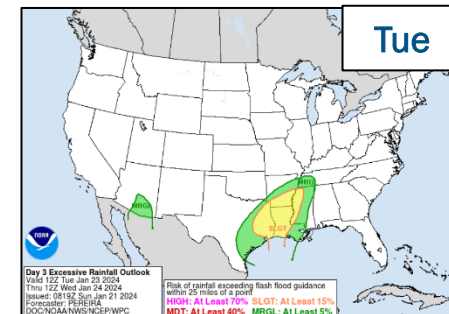
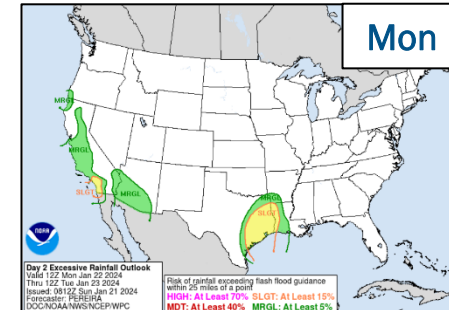
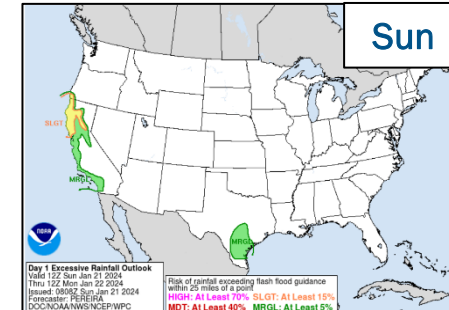
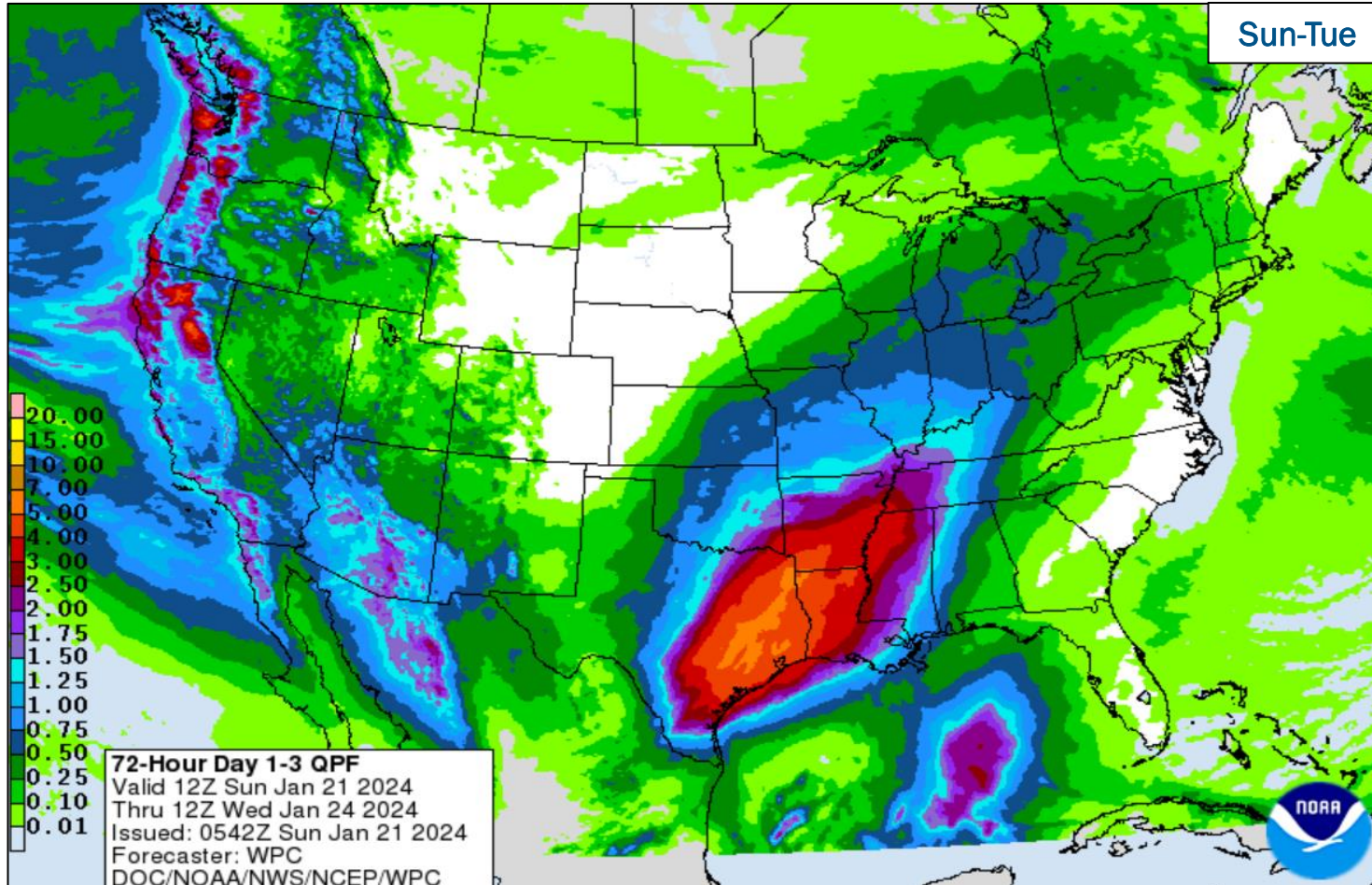
National Weather Forecast



FEMA

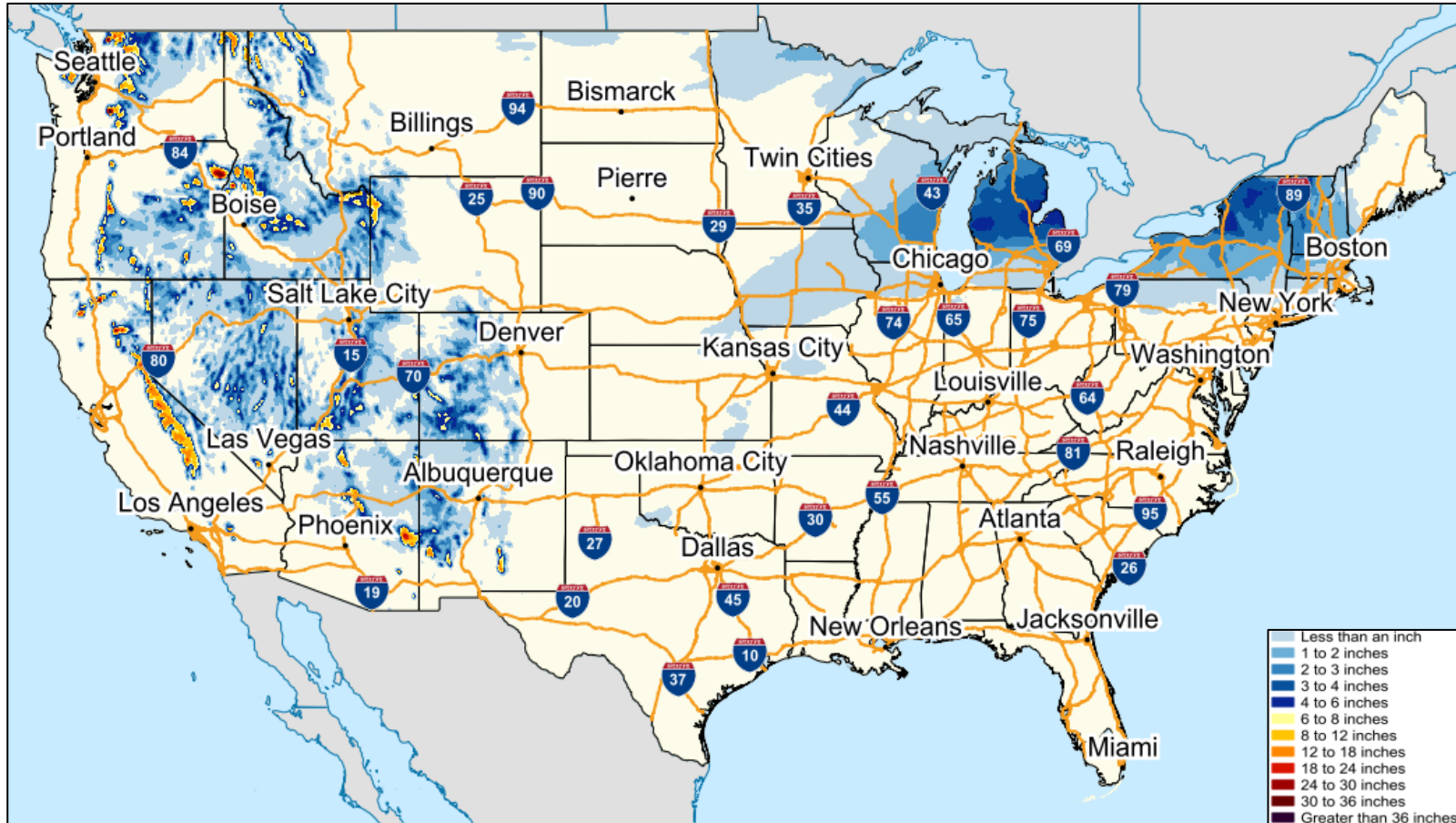
National Watch Center

Precipitation & Excessive Rainfall



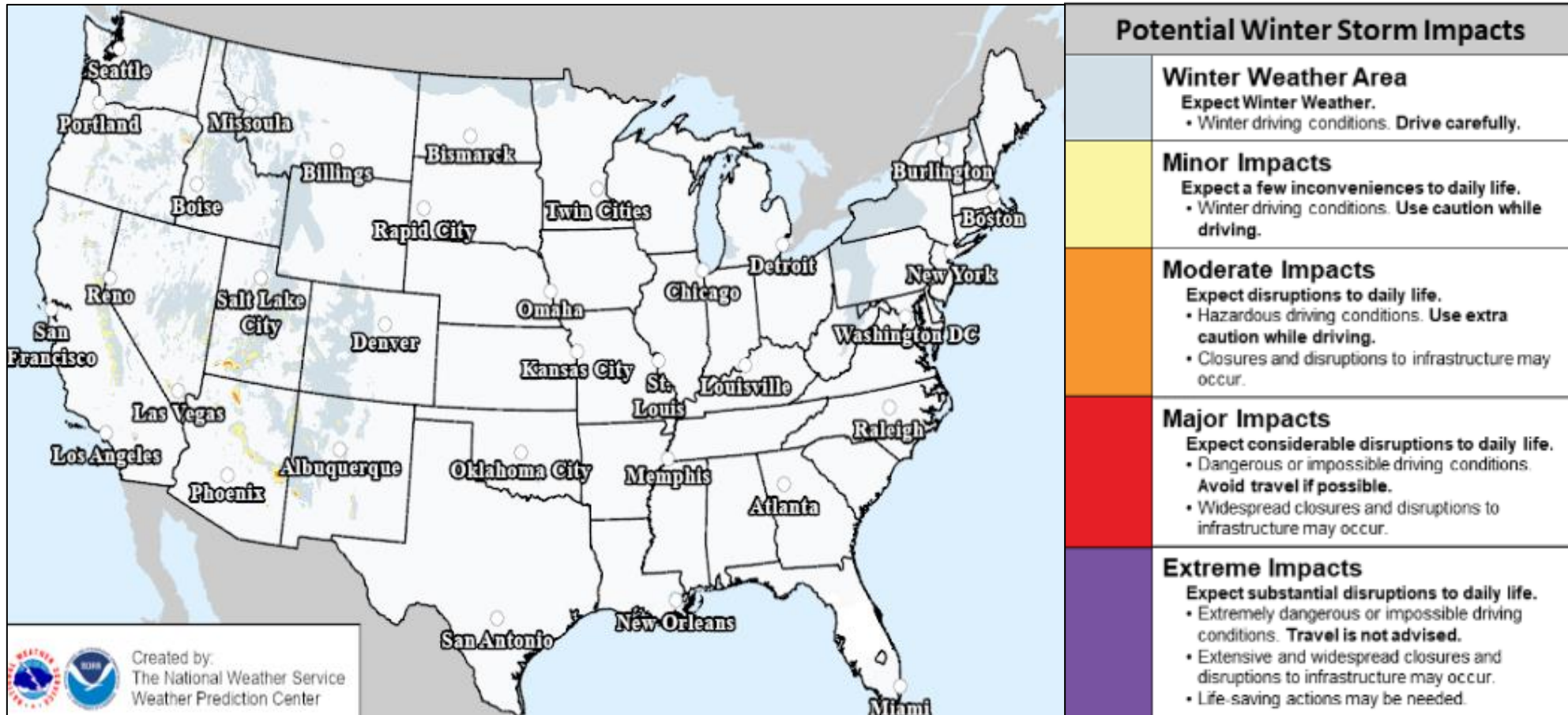
FEMA

Snowfall Forecast



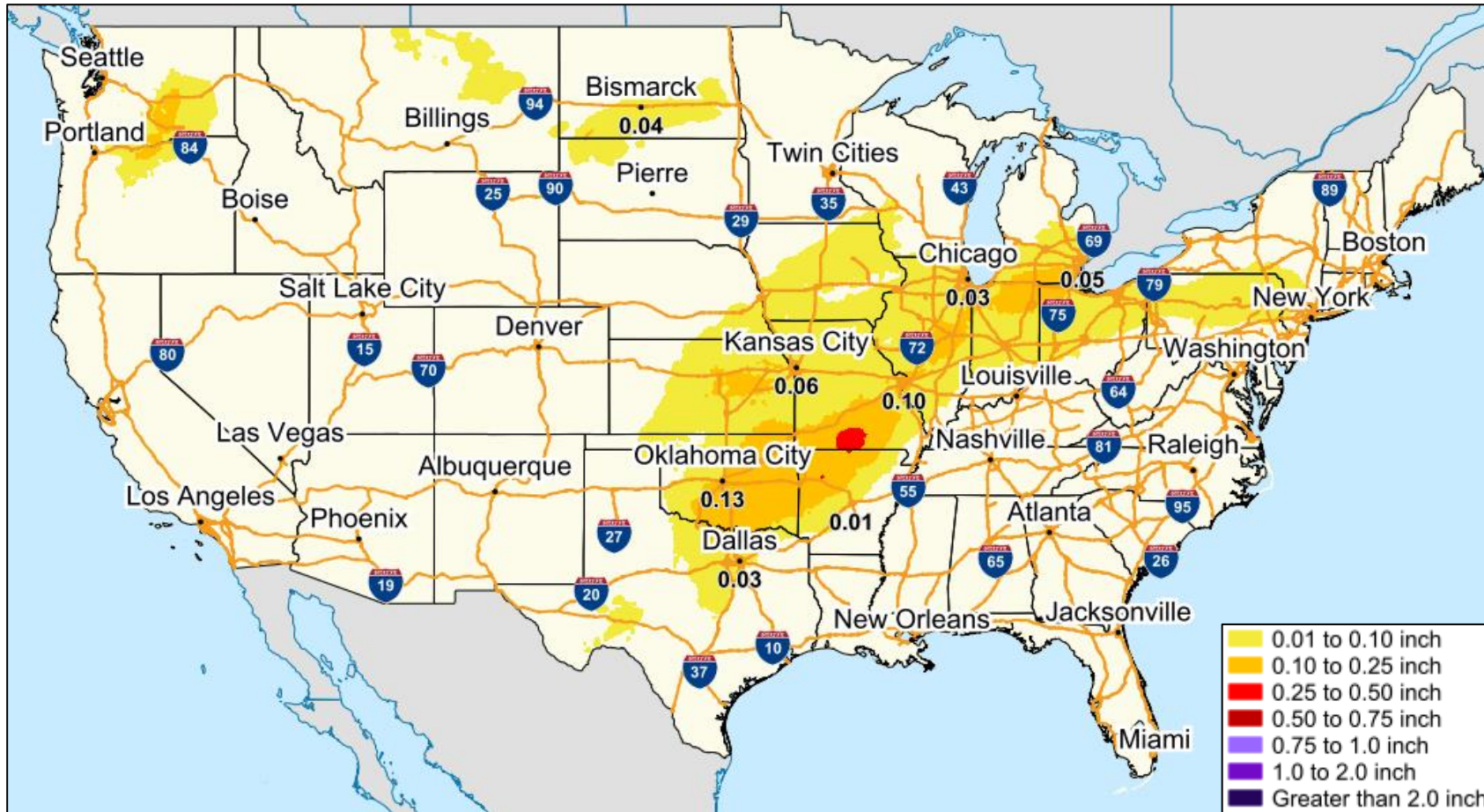
FEMA

Snowfall Forecast Impacts



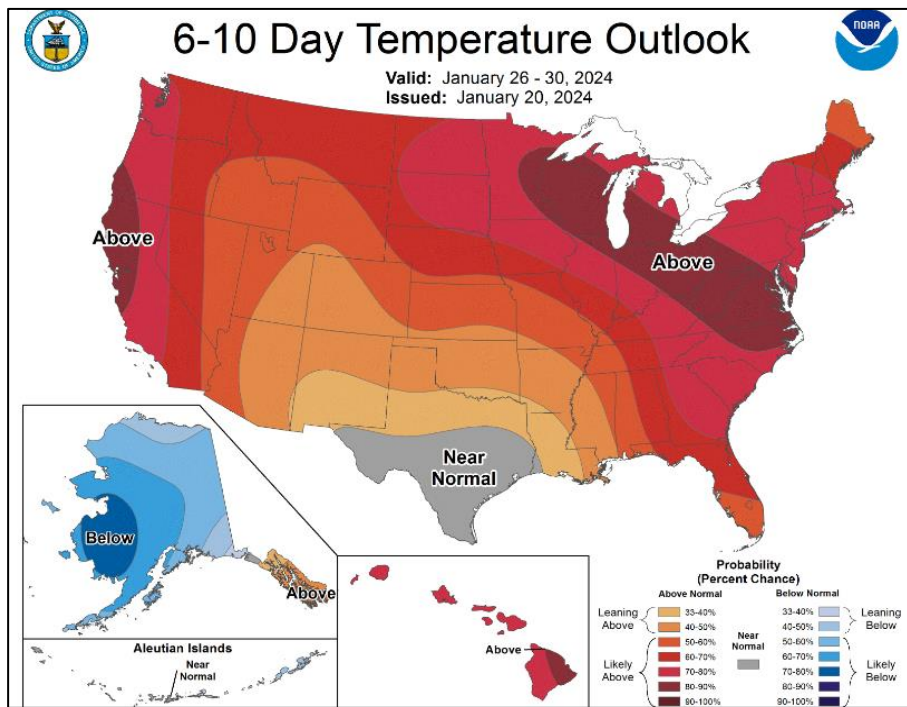
FEMA

Ice Accumulation Forecast

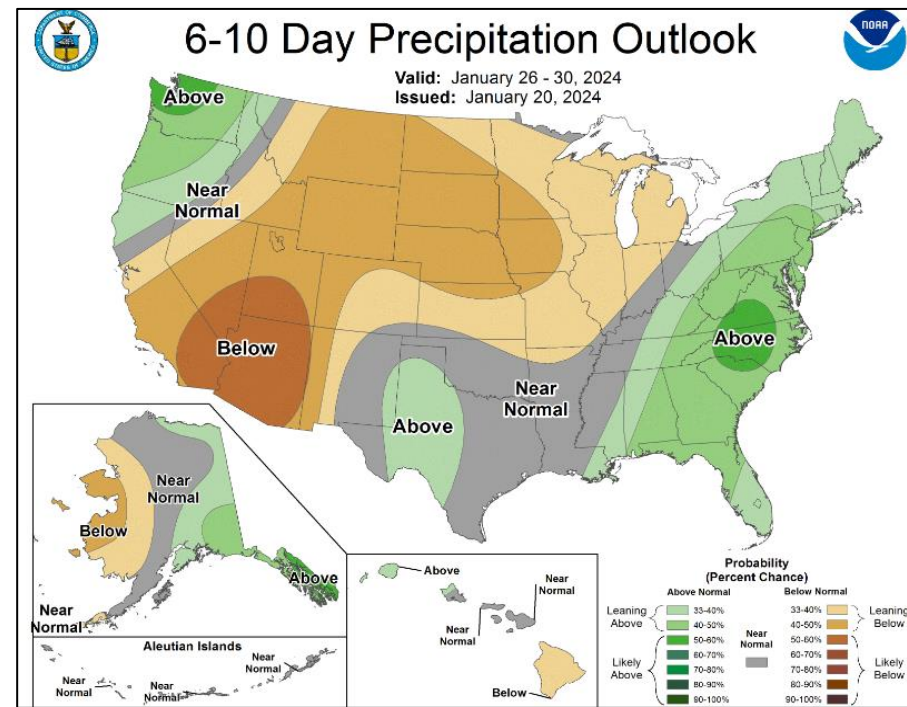


FEMA

Long Range Outlooks – Jan 26-30



6-10 Day Temperature Probability



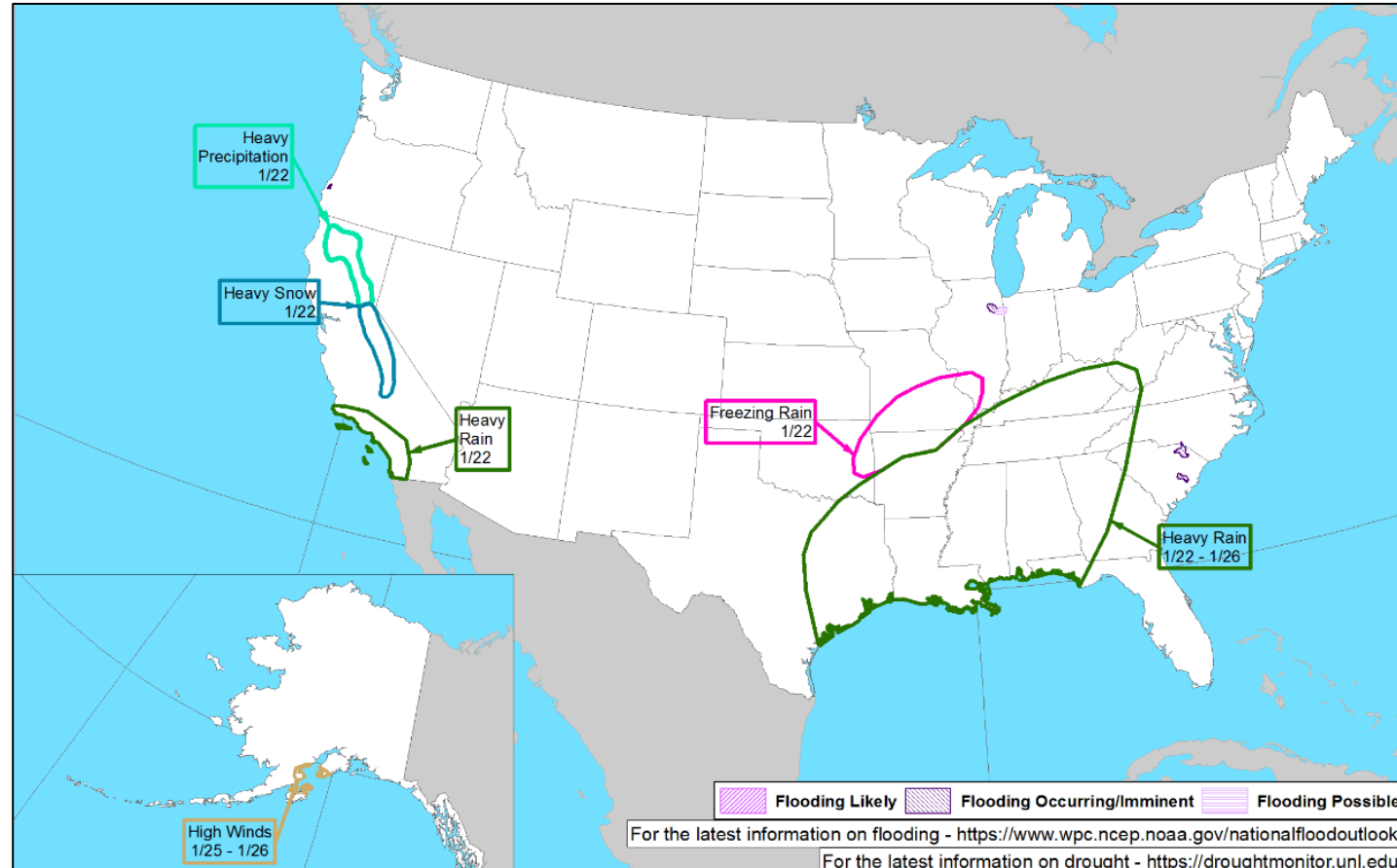
6-10 Day Precipitation Probability



FEMA

National Watch Center

Hazards Outlook – Jan 22-26


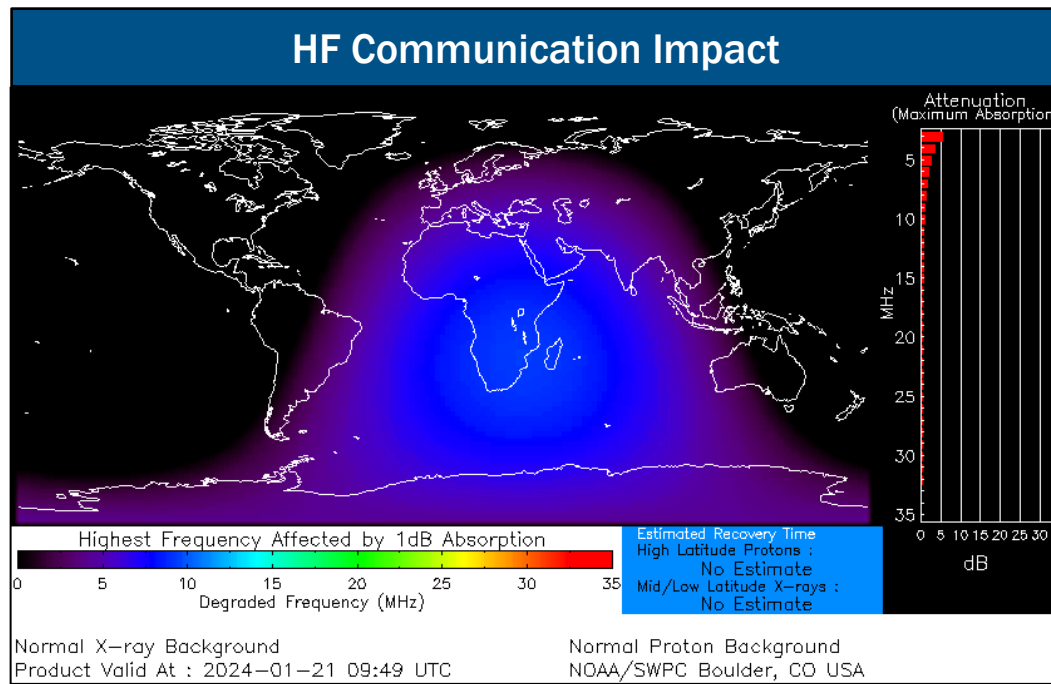


FEMA

Space Weather Outlook

Minor	Space Weather Activity	Geomagnetic Storms	Solar Radiation	Radio Blackouts
Past 24 Hours	None	None	None	None
Next 24 Hours	None	None	None	None

For further information on NOAA Space Weather Scales refer to: <http://www.swpc.noaa.gov/noaa-scales-explanation>
 For further information on Sunspot Activity refer to: <https://www.swpc.noaa.gov/phenomena/sunspotssolar-cycle>



FEMA

FEMA Common Operating Picture

19 + 5 Joint Field Offices Virtual Joint Field Offices Supporting
70 + 5 Major Disasters Emergency Declarations
12 Direct Housing Missions
34 RSF-Supported Disasters

Sunday
 January 21, 2024
 8:30 a.m. ET

FEMA HQ	
NWC	NRCC
Monitoring	Activated
FEMA REGIONS	
Watch	RRCC
Monitoring	I Rostered
Monitoring	II Rostered
Monitoring	III Rostered
Monitoring	IV Rostered
Monitoring	V Rostered
Monitoring	VI Rostered
Monitoring	VII Rostered
Monitoring	VIII Rostered
Monitoring	IX Rostered
Monitoring	X Rostered
Notes:	
RWCs/RRCCs/IMATs: NRCC: Sustained Ops	STATE EOCs: AL/CO/FL/ND TN/MS/VA/MD/OR/ NM/WV/DE: Severe Weather FL: TC Idalia TX: Ongoing Threats AZ/CO: SW Border HI: Wildfires VI: Potable Water KY: Winter Weather DC: Boil Water Advisory
Volunteer Force	
Rostered 7,587	Deployed 132
Surge Capacity Force	
Rostered 8,386	Deployed 0

N-IMATs	
2-5 Teams Available	
Red	
White	
Blue	
Gold	
HS	
R-IMATs	
≥ 7 Teams Available	
I	VT
II	
III	1
IV-1	
IV-2	
V	
VI-1	3
VI-2	2
VII	
VIII	
IX-1	Personnel
IX-2	Personnel
X	

REGIONAL BREAKDOWN			
	JFO/VJFO	DR	EM
I	4/0	11	3
II	3/1	3	1
III	0/0	0	0
IV	5/1	21	1
V	1/0	2	0
VI	1/0	1	0
VII	2/0	3	0
VIII	1/0	4	0
IX	1/1	17	0
X	1/2	8	0

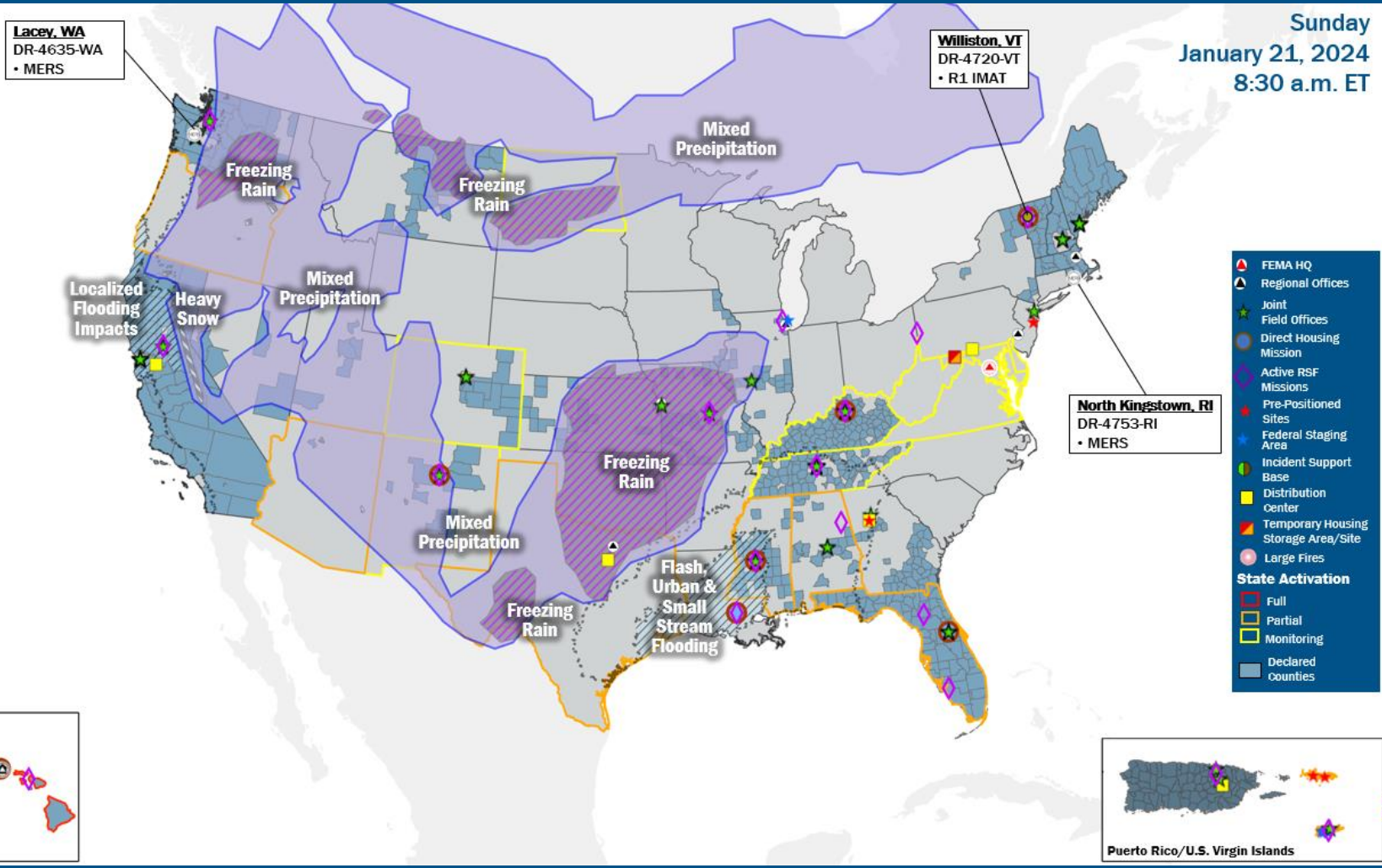
Alaska

Commonwealth of Northern Mariana Islands

Guam

American Samoa

Hawaii




IM Workforce

13,693 Assigned
 3,990 (-3) Unavailable
 4,833 (-33) Deployed

36% (+1) / 4,870 (+36) Available

IM Cadre Availability

5 Cadres ≤ 25% Availability

Environmental Planning and Historic Preservation: 21% (174/813); Field Leadership: 24% (35/146); Hazard Mitigation: 24% (293/1,216); Public Assistance: 19% (407/2,167); Planning: 19% (92/469)

MERS

> 66%

36 Assigned
 0 Unavailable
 1 Deployed

35 Available

US&R

> 66%

28 Assigned
 1 Unavailable
 0 Deployed

27 Available

FCO

≤ 1 Type I

49 Assigned
 5 Unavailable
 35 (22 FCOR) Deployed

9 Available

Joint Preliminary Damage Assessments

Region	State / Location	Incident	IA	Number of Counties		Start - End
			PA	Requested	Complete	
I	NH	Flooding Dec 17 and continuing	IA	0	0	N/A
			PA	10	0	1/2 - TBD
	ME	Flooding Dec 18-21	IA	0	0	N/A
			PA	10	9	12/29 - TBD
	VT	Flooding Dec 17-19	IA	0	0	N/A
			PA	10	0	1/2 - TBD
IV	FL	Severe Storms and Tornadoes Jan 8-12	IA	3	3	1/16 - 1/18
			PA	3	1	1/16 - TBD
	SC	Severe Storms and Tornadoes Jan 9	IA	1	0	1/24 - TBD
			PA	N/A	N/A	N/A
VIII	ND	Severe Storms Dec 25-27	IA	0	0	N/A
			PA	15 (+2)	0	1/17 - TBD
X	AK	Diomedes City Hall Collapse Nov 26-27	IA	0	0	N/A
			PA	1	0	1/18 - TBD
	WCA* (AK)	Extreme Weather, Flooding, and Landslides Nov 20	IA	1	0	1/17 - TBD
			PA	1	0	1/17 - TBD

*Wrangell Cooperative Association



FEMA

National Watch Center

Declaration Requests in Process – 10

State / Tribe / Territory – Incident Description	Type	IA	PA	HM	Requested
OH – Train Derailment	DR	X	X	X	Jul 3
Inupiat Community of the Arctic Slope (ICAS) – Severed Undersea Fiber Optic Line – APPEAL	EM		X		Aug 23
WA – Wildfires	DR	X	X	X	Oct 4
MI – Severe Storms, Tornadoes, and Flooding	DR	X	X	X	Oct 18
KY – Severe Storms, Tornadoes, Straight-Line Winds, and Flooding – APPEAL	DR	X			Oct 23
WV – Severe Storms, Flooding, Landslides, and Mudslides	DR	X		X	Oct 25
NY – Severe Storm and Flooding	DR		X	X	Nov 29
MA – Severe Storms and Flooding	DR	X	X	X	Dec 11
AK – Severe Storms, Flooding, and Landslides	DR	X	X	X	Jan 8
ME – Severe Storm and Flooding	DR	X	X	X	Jan 16



FEMA



FEMA

Helping people before, during, and after disasters.



Scan to subscribe to this briefing.