

The Disaster Center is dedicated to the idea that disaster mitigation is cost effective and individuals pursuing their own interest are the greatest potential force for disaster reduction.

Please consider making a small donation to the Disaster Center



When disaster mitigation is cost effective, we are on the road to bringing disasters to an end.



FEMA

Daily Operations Briefing

Sunday, January 12, 2020

8:30 a.m. EST

National Current Operations & Monitoring



FEMA

Significant Incidents or Threats:

- Earthquake/Aftershocks – Puerto Rico
- Severe Weather – Texas across the Southeast

Declaration Activity: None

Earthquake (M6.4) – Puerto Rico



Situation: Aftershocks continue in the Puerto Rico region, primarily off the southern coast; USGS reported a magnitude 5.9 earthquake on January 11, 2020. Numerous aftershocks of 3.9 or greater continue. USGS forecast a 68% probability of Magnitude 5 earthquakes in the next 7 days. Although there was some degradation to the power distribution in the most impacted area, power generation continues to increase across the territory.

Lifeline Impacts: (Source: SLB, as of 6:00 a.m. EST, Jan 12)

Safety & Security: Lifeline is green as there are no shortfalls to law enforcement, fire, search or community

- Public schools closed until January 13; universities closed (Region II Update, January 8, 2020, 12:00 p.m. EST)

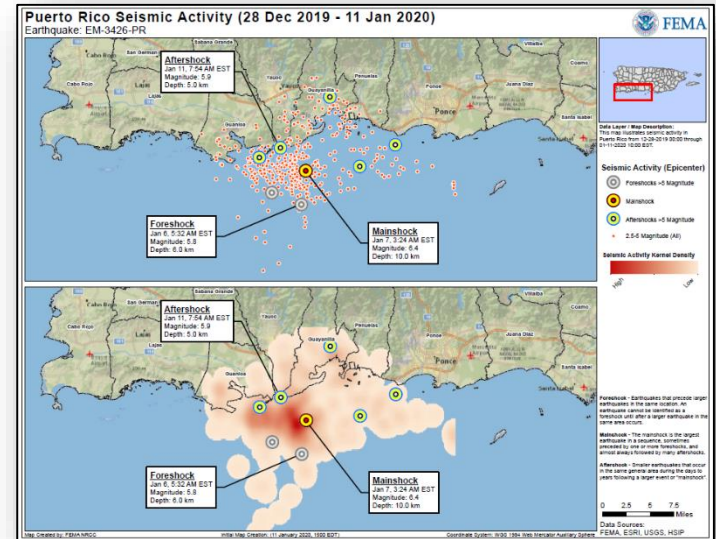
Food, Water & Sheltering: Lifeline changed to yellow as there are no shortfalls reported in access to food, water or shelter; some populations were evacuated and moved to other shelter locations following today's aftershock, and planning continues for establishing nine survivor basecamps; Long term options being planned

- 20 shelters open, 4,208 (+725) occupants
- 71K (-41k), approximately 6% (-3%) of clients without water service due to lack of power
- Airbnb activated Open Homes Program allowing hosts to offer their homes to those displaced by the earthquake from January 9 through January 31 (NBEOC Update, January 11, 2020 8:49 a.m. EST)

Health & Medical: Health and Medical Lifeline changed from yellow to green as there are no significant impacts to survivor access to medical care; one hospital remains closed; multiple hospitals remaining on generator power; federal medical teams in place supporting Medical Shelter Task Force and other missions as required.

- 1 hospital and 2 dialysis centers remain offline; pending structural assessments

PR



Earthquake (M6.4) – Puerto Rico



Lifeline Impacts Continued:

Energy: Lifeline is yellow as capabilities improve; rolling blackouts may continue and potential remains for outages due to aftershocks.

- PREPA estimates reaching 100% of power generation restoration to normal load today
- AES powerplant in Guayama is online.
- EcoElectrica 580 MW offline; startup process has been initiated
- San Juan Powerplants units 5, 7, 8 and 9 are under repair with expected startup of January 15.

Communication: Lifeline remains green, Communications are stable and current outages are primarily due to power distribution to cell towers.

- DIRS reporting 96% cell sites online

Transportation: Lifeline remains green; Alternate routes available to bypass damaged roads, ports remain open and able to support operations

- Roads and Highways closed with alternate routes available;
- PR National Guard assisting with infrastructure assessment and route clearance operations

Hazardous Materials: Lifeline remains green as there are no shortfalls or limiting factors

State / Local Response:

- Puerto Rico EOC - Full Activation
- The Governor of Puerto Rico declared a State of Emergency and activated the National Guard

FEMA / Federal Response:

- Region I:
 - IMAT deploying to PR
- Region II:
 - RRCC activated to Level II (Days, 8:00 a.m. – 8 :00 p.m.)
 - RWC at Enhanced Watch (Nights, 8:00 p.m. – 8:00 a.m.)
 - IMATS and LNOs deployed to PR
- HQ:
 - NRCC transitioned to ROC
 - N-IMAT Blue deployed to PR
 - Major disaster declaration request in process
- Deployed:
 - Recovery Assistance Team augmented
 - ESF 3 Infrastructure Assessment Planning and Response Team (PRT)
 - US&R activated (White IST & FL-TF2)
 - Staging Management Team (SMT)/National ISB Team to deploy to DC Caribbean, PR

Severe Weather



Situation:

- On January 11, a line of severe storms moved from Texas into the Northern States to the East Coast. These storms produced strong straight-line winds and 7 tornadoes, and heavy snow across the affected regions
- 390 wind reports have been reported
- There was isolated damage reported to businesses, homes, and power lines and some road closures
- Damage assessments will be conducted as the sun rises and the storms abate
- There have not been any requests for FEMA assistance

Lifeline Impacts: (R4 Situation report 11:13 pm, 11 January, 2020 and R6 Final Exec Sum 10:38 a.m., 11 January 2020)

Safety and Security

- 1 confirmed fatality in Texas, and 5 unconfirmed fatalities in Texas and Louisiana
- 3 confirmed fatalities in Alabama, and multiple injuries across several states

Energy

- Minimal power outages across Region V and VI
- There are currently 140K power outages in Region IV, which is down from a peak of 321K * (As of 6:15 am EST January 12, 2020)

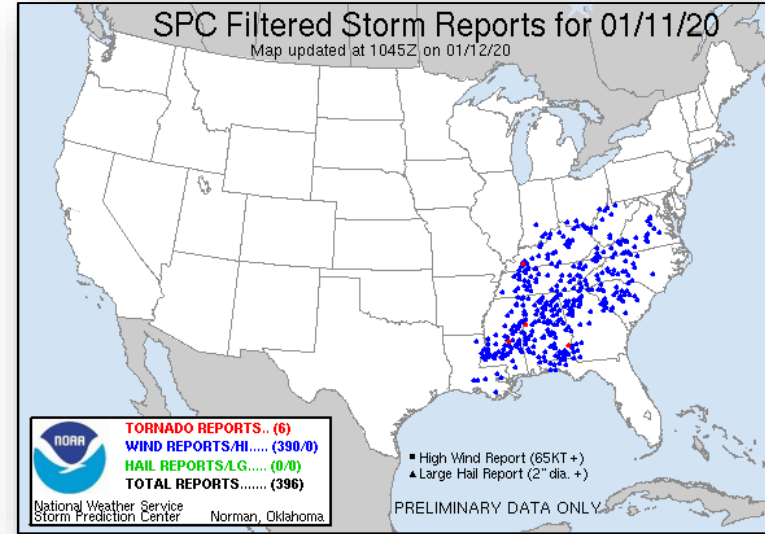
(*Note: Customer outage data is provided by the Department of energy's EAGLE-I system. Comprehensive National coverage of all electrical service providers is not available)

State / Local Response:

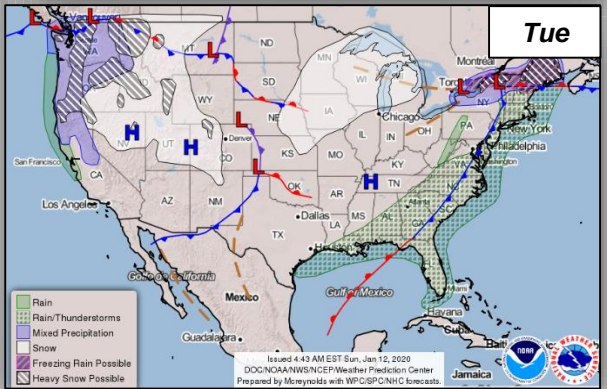
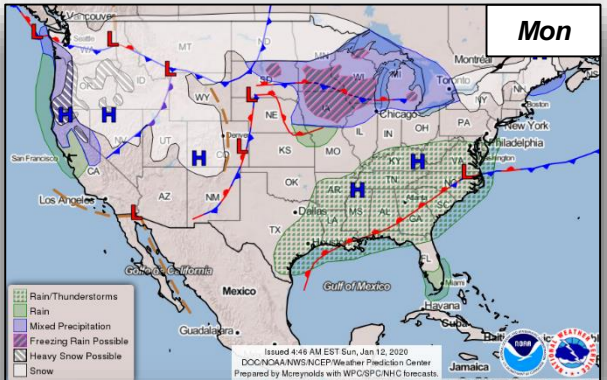
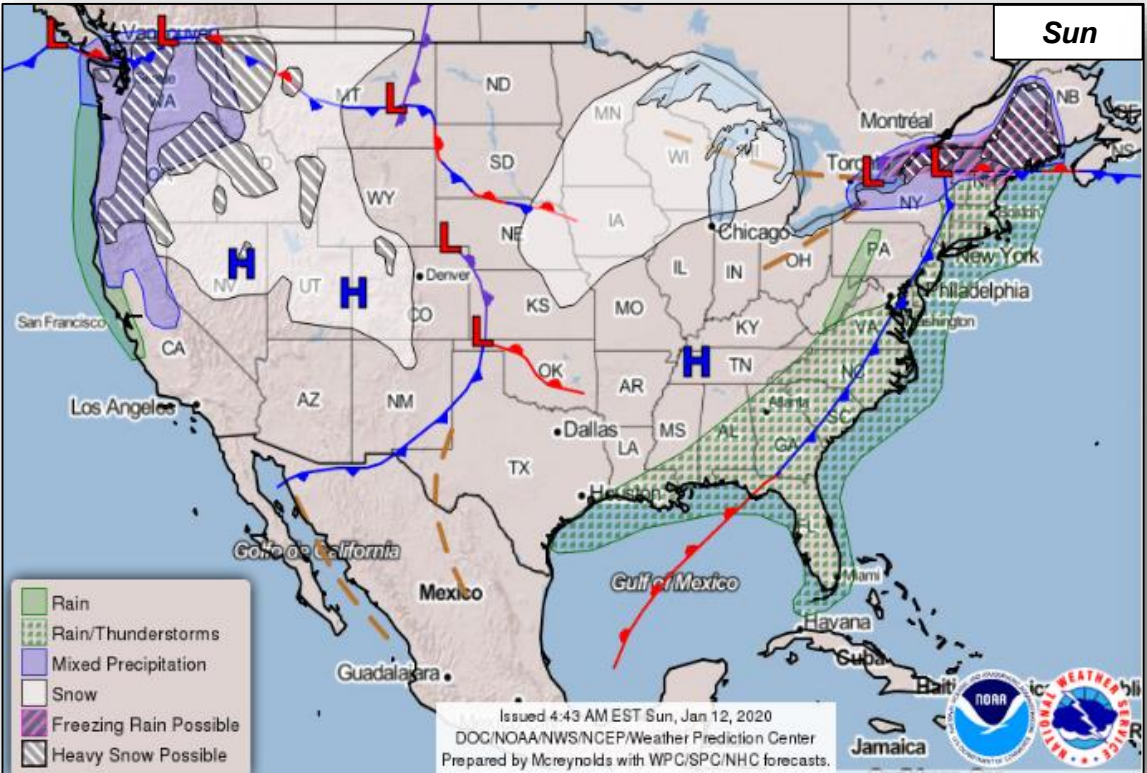
- Region IV RWC continues to monitor
- Region V RWC is at Enhanced Watch
- Region VI RWC continues to monitor

FEMA HQ Response:

- NWC continues to monitor



National Weather Forecast



Joint Preliminary Damage Assessments



FEMA

Region	State / Location	Event	IA/PA	Number of Counties		Start – End
				Requested	Completed	
II	PR	Magnitude 6.4 Earthquake 01/07/2020	IA	11 (+2)	0	1/8/20 – TBD
			PA	11 (+2)	2 (+2)	1/9/20 - TBD

Declaration Request



Declaration: Major Disaster – Puerto Rico
Requested: Jan 11

Approved: TBD

Incident: Earthquakes

Incident Period: Dec 28, 2019 and continuing

Includes:

- **IA Only:** 1 municipality
- **PA Only:** 1 municipality
- **IA & PA:** 5 municipalities
- **Hazard Mitigation:** For all 78 municipalities in the Commonwealth of Puerto Rico

FCO: TBD



- IA
- PA
- IA & PA

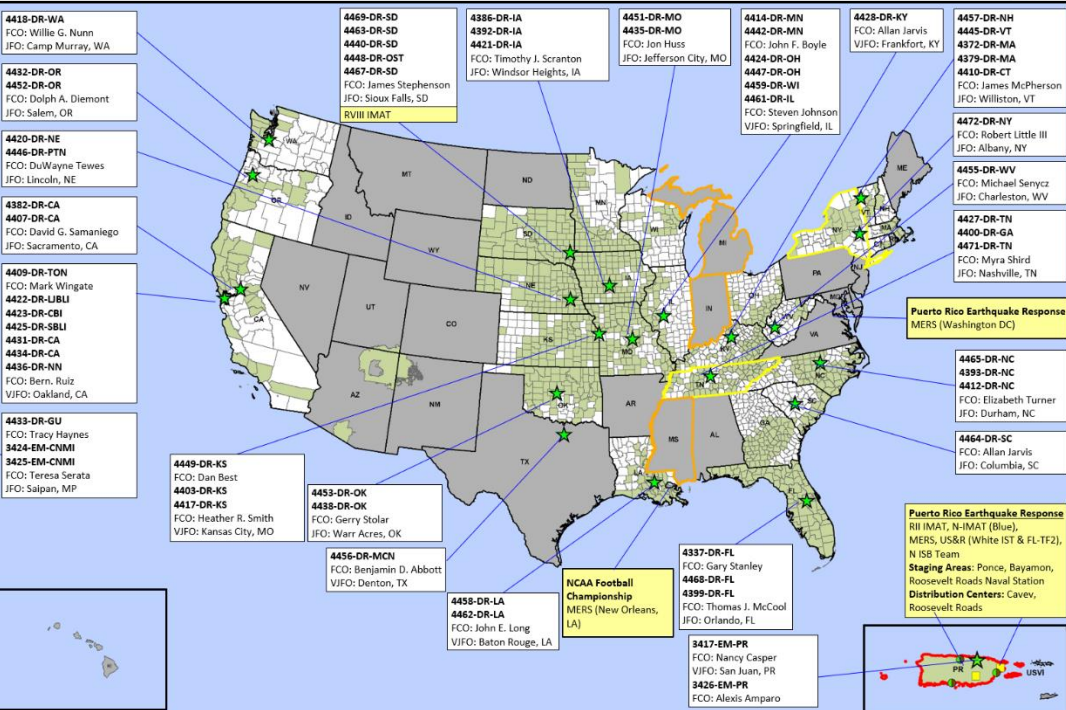
FEMA Common Operating Picture



FEMA

FEMA HQ		
NWC	NRCC	
Monitoring	ROC	
FEMA REGIONS		
WATCH	RRCC	
Monitoring	I	Rostered
EW (Night)	II	Level II (Day)
Monitoring	III	Rostered
Monitoring	IV	Rostered
EW	V	Rostered
Monitoring	VI	Rostered
Monitoring	VII	Rostered
Monitoring	VIII	Rostered
Monitoring	IX	Rostered
Monitoring	X	Rostered
Notes:		
RI: Earthquake RV: Severe WX	PR: Earthquake AS: Measles Outbreak MS: Severe Weather NY: Severe WX KY: Severe WX MI: Severe WX IN: Severe WX TN: Severe WX	

- Major Disasters (DR): 57
Emergency Disasters (EM): 4
JFOs: 16 / VJFOs: 7
- ★ Staging Area
 - Distribution Center (DC)
 - Declared County
 - Fully Activated
 - Partially Activated
 - Monitoring
- As of 1:00 a.m. EST January 12, 2020
Created by FEMA NWC



N-IMATs 3 Teams	
Red	
Blue	PR
Gold	
R-IMATs ≥ 7 Teams	
I	PR - 2
II	PR
III	1
IV-1	
IV-2	
V	3
VI-1	
VI-2	
VII	
VIII	SD
IX-1	
IX-2	
X	
FMC	PMC
NMC	Deployed

Team:	US&R	MERS	FCOs	FDRCs	IM WORKFORCE
Status	>66%	>66%	≤ 1 Type I	≤ 3	
Assigned:	28	36	41	11	13,907 ▲
Unavailable:	0	0	0	0	3,678 ▼
Deployed:	1	1	34	8	5,361 ▲
Available:	27	35	7	3	4,779 / 34% ▼

IM CADRE AVAILABILITY SUMMARY	
Cadres with 25% or Less Availability	
EHP 16% (95/593); ER 14% (11/81); FL 22% (38/176); HM 25% (305/1,216); PA-NEW 14% (498/2,774); Plan 23% (96/422); SAF 22% (13/59)	



FEMA

FEMA's mission is helping people before, during, and after disasters.

Click [here](#) to subscribe to this briefing.