

FEMA National Watch Center

Daily Operations Briefing

Wednesday, January 11, 2023

8:30 a.m. ET



FEMA

National Current Ops / Monitoring

New Significant Incidents / Ongoing Ops

- Heavy rain and flooding – California

Hazard Monitoring

- Heavy rain and flash flooding –CA
- Heavy snow – CA
- Critical fire weather – Southern Plains
- Freezing rain – WA; Northern/Central Plains, Middle/Upper Mississippi Valleys; Great Lakes

Disaster Declaration Activity

- No new declaration activity

Event Monitoring

- No significant events



FEMA

Heavy Rain / Flooding – California

Situation: Central and southern California continue to experience considerable flood impacts, from all flooding hazards and some rock and landslides. Minor to isolated Major river flooding is ongoing and forecast to continue across much of the state through the end of the week. California has seen much above average rainfall totals over the past several weeks, with totals 400-600% above average values.

Lifeline Impacts: (FEMA RIX SLB 10:43 p.m. ET, Jan 10)

Safety and Security:

- Evacuations in effect for San Benito, Ventura, Santa Cruz, Monterey, Santa Barbara, Sacramento, and Solano counties (41.7k residents)
- Multiple schools / school districts remains closed

Food, Water, Sheltering: 28 (+13) shelters; 681 (+445) occupants

Health and Medical:

- 15 (1+) confirmed storm related fatalities
- 2 nursing homes, San Luis Care Center, evacuated; Stanislaus / Santa Barbara counties

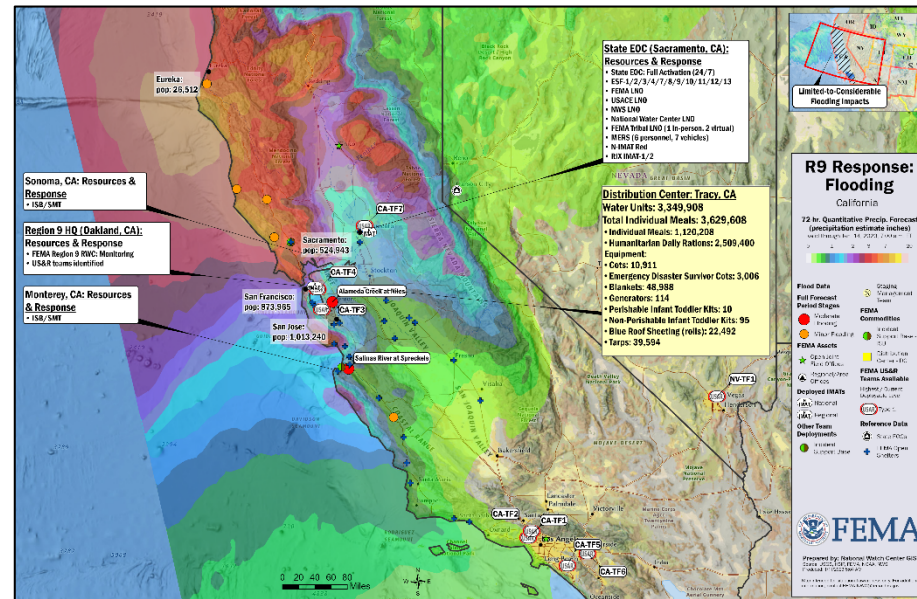
Energy: (DOE Eagle-I, as of 6:30 a.m. ET)

- 59k (+27k)(0.4%) customers without power statewide: Counties most affected: Mendocino: 3k (10%); Santa Cruz:: 8k (7%); Merced: 2k (6%); Monterey: 8k (4%); Santa Clara: 12k (2%)

Communication: Minimal service outages

Transportation:

- 53 (+26) roads closed throughout the impacted area
- Rail services from Seattle to Sacramento remains cancelled
- Santa Barbara Municipal Airport closed due to flooding
- Systemwide light rail disruption due to winds, power outages, and debris obstructing tracks



State / Local Response:

- CA EOC: Full Activation (Flooding); Gov: Declared State of Emergency; CA NG authorized to use high water vehicles
- Flood Operation Center: city of Sacramento activated
- 13 cities / 19 counties have issued Proclamations of Local Emergency; 31 (+5) county EOCs activated
- Tuolumne Band of Mi-Wuk Indians declared State of Emergency

FEMA / Federal Response:

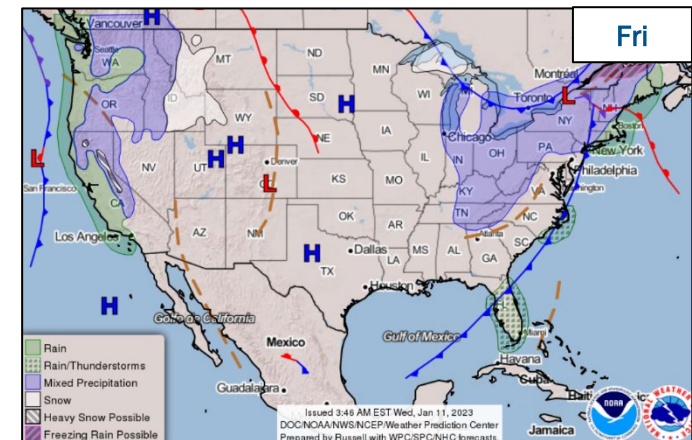
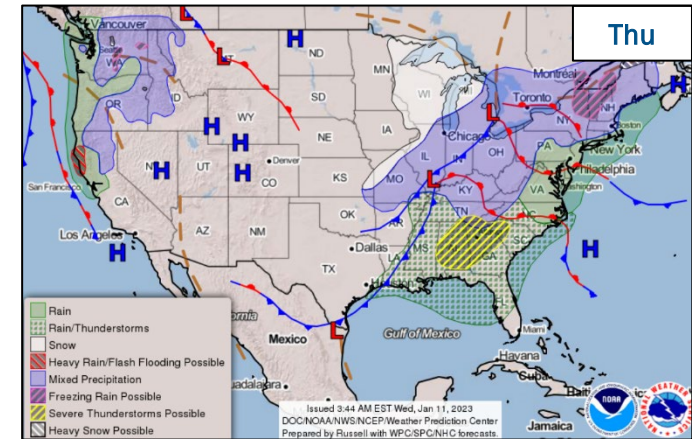
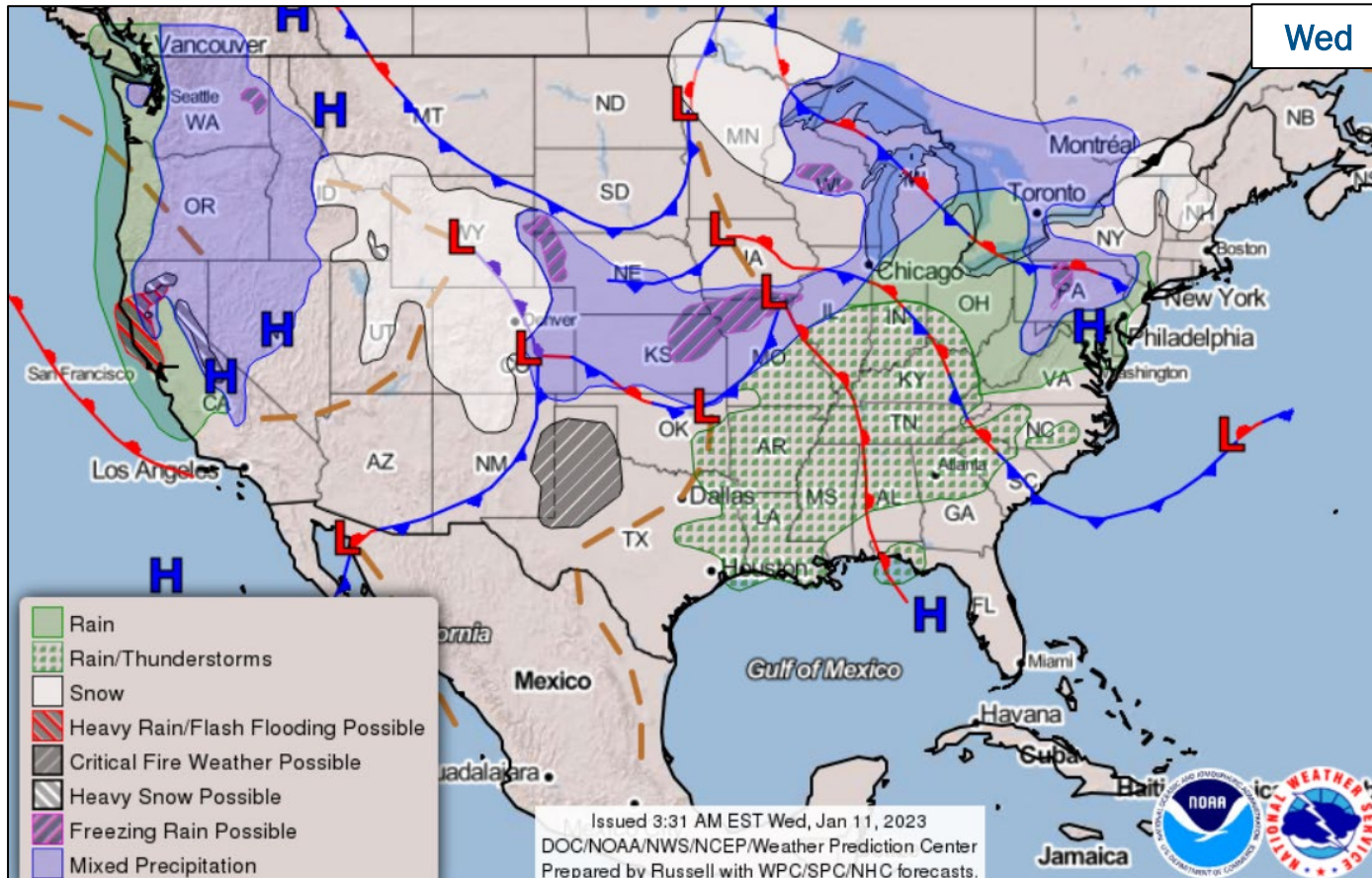
- FEMA-3591-EM approved Jan 9
- Region IX IMAT 1 & 2 and National IMAT RED deployed to CA EOC
- ISB and SMT teams deployed to Monterey and Sonoma counties
- US&R: Team White rostered / prepared to deploy in 2hrs
- 3 FEMA Tribal LNOs / 1 FEMA LNO deployed to CA EOC
- 1 USACE LNO and 1 NWS LNO deployed to CA EOC
- 6 Bothell MERS personnel deployed to CA EOC
 - 1 IRV and 1 MCOV are at CA EOC; 1 MEOV and 1 additional MCOV arriving today
- National Watch Center and Region IX RWC continue to monitor
- FEMA NRCC is rostered
- Tribal LNO coordinating with Kaisha Band of Pomo Indians for federal support



FEMA

National Watch Center

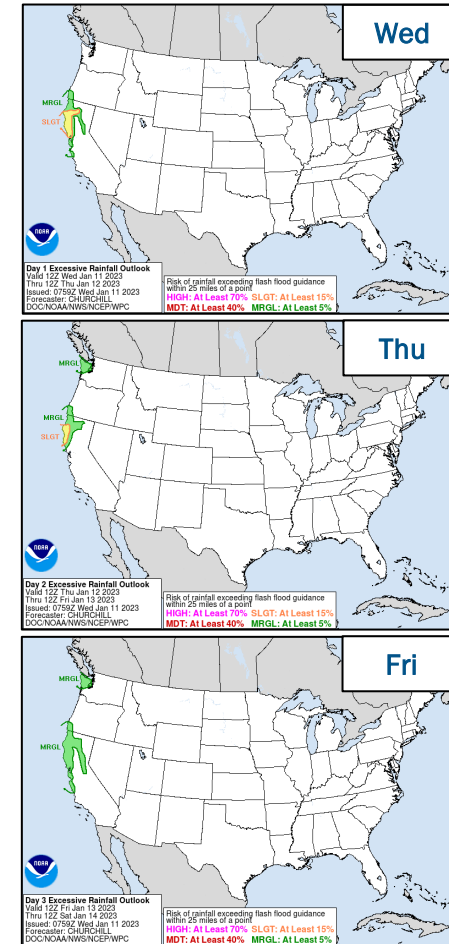
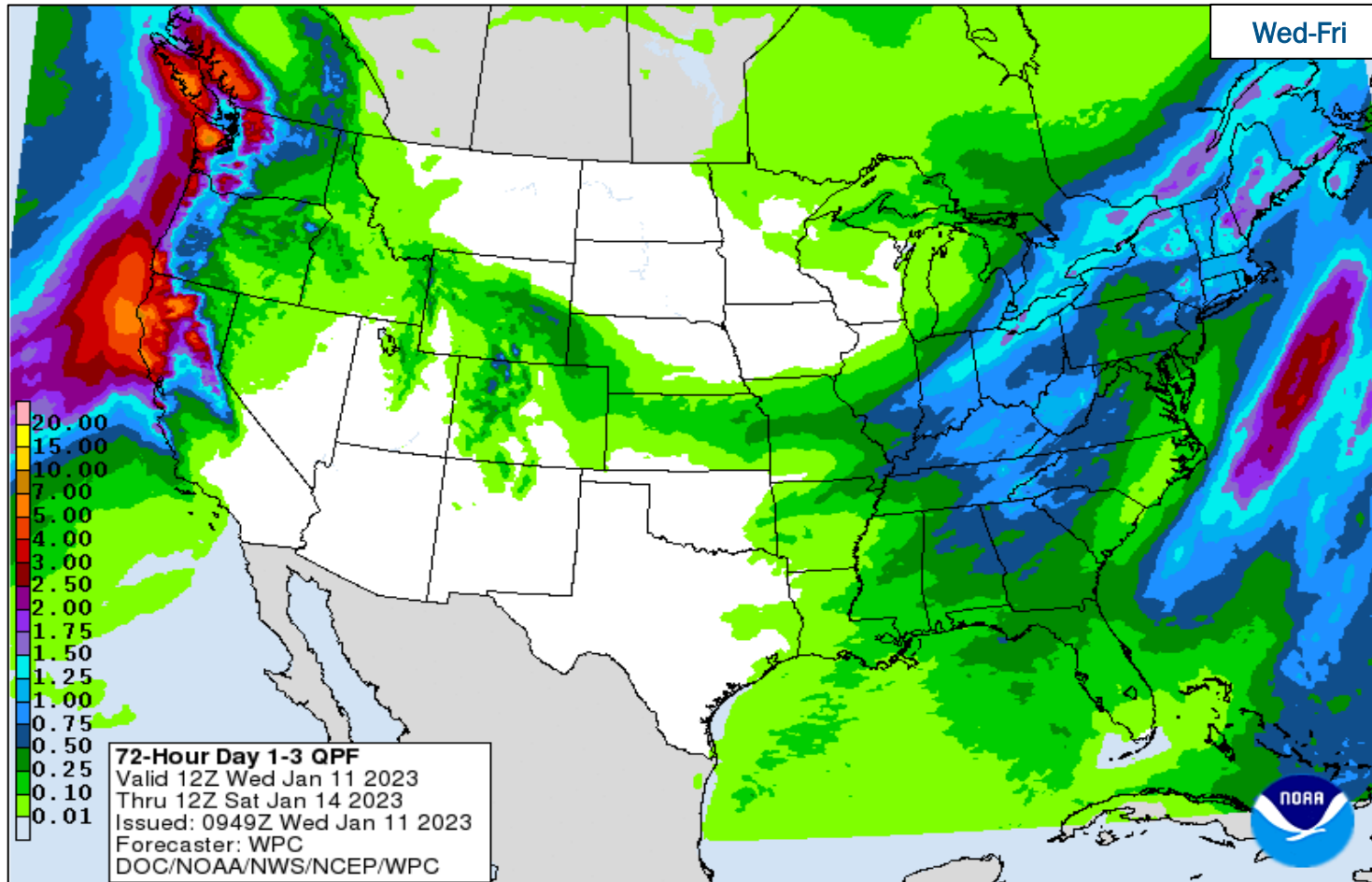
National Weather Forecast



FEMA

National Watch Center

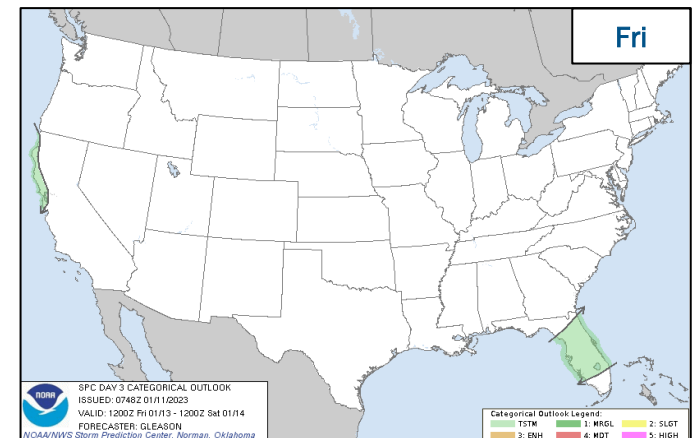
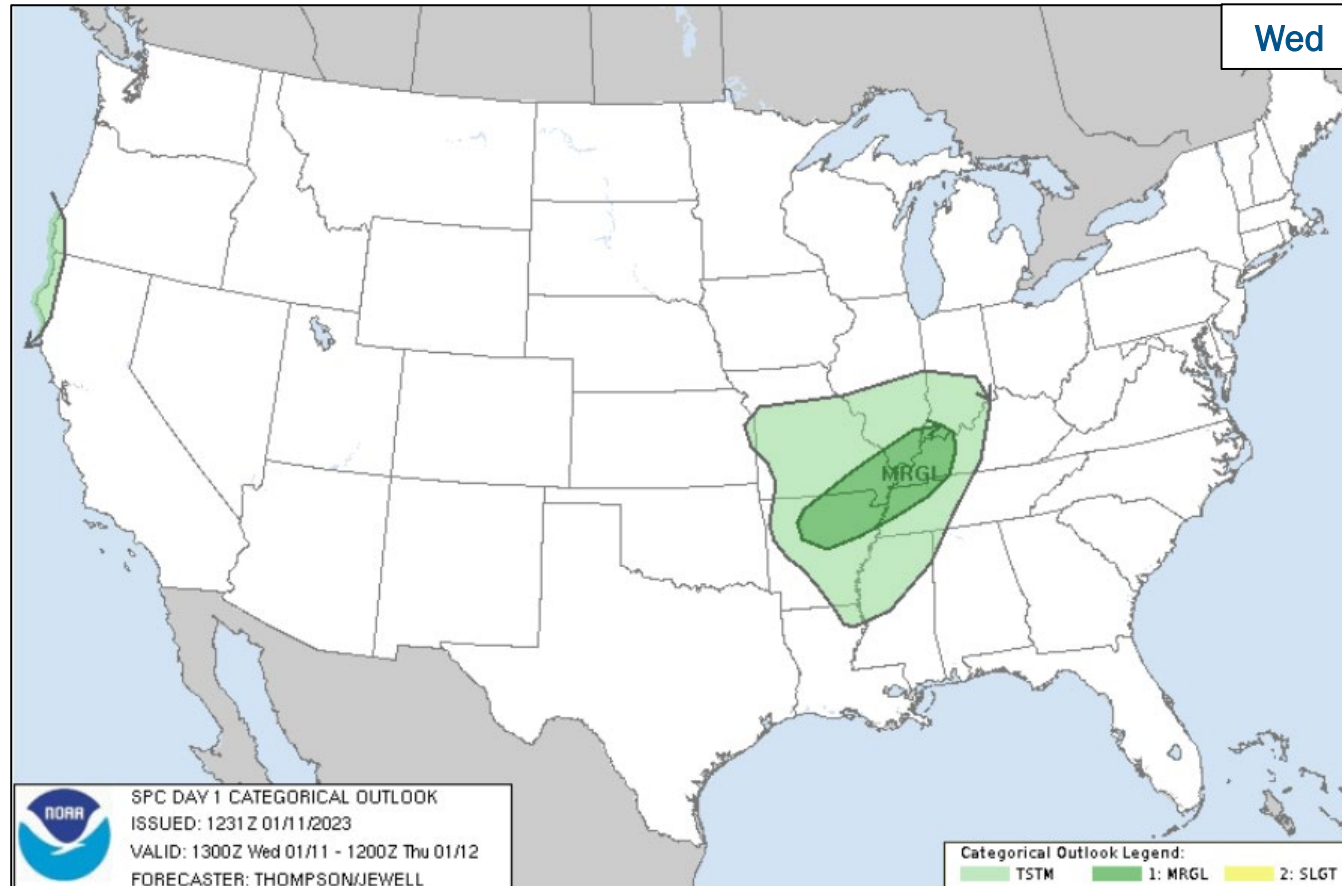
Precipitation & Excessive Rainfall



FEMA

National Watch Center

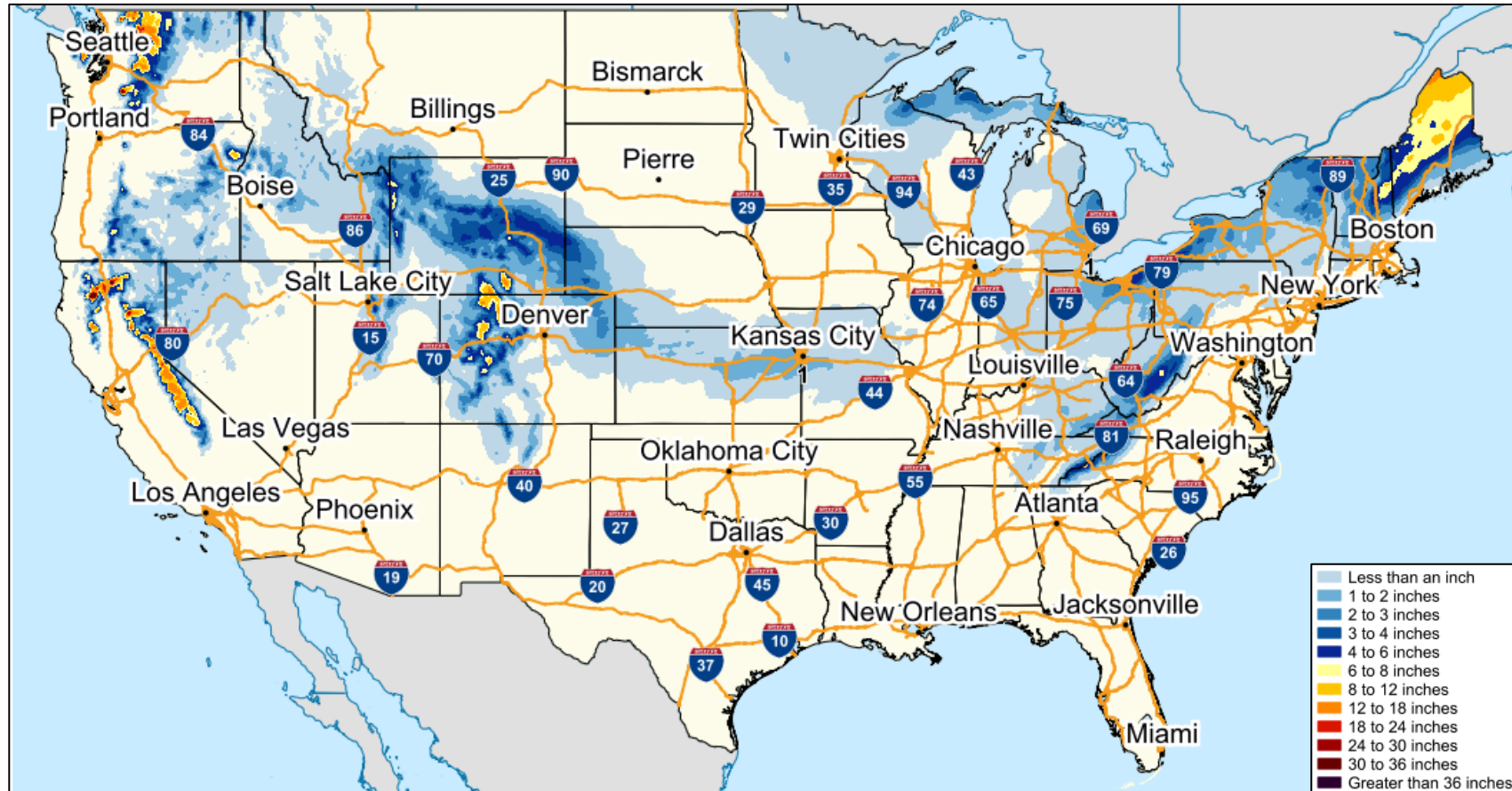
Severe Weather Outlook



FEMA

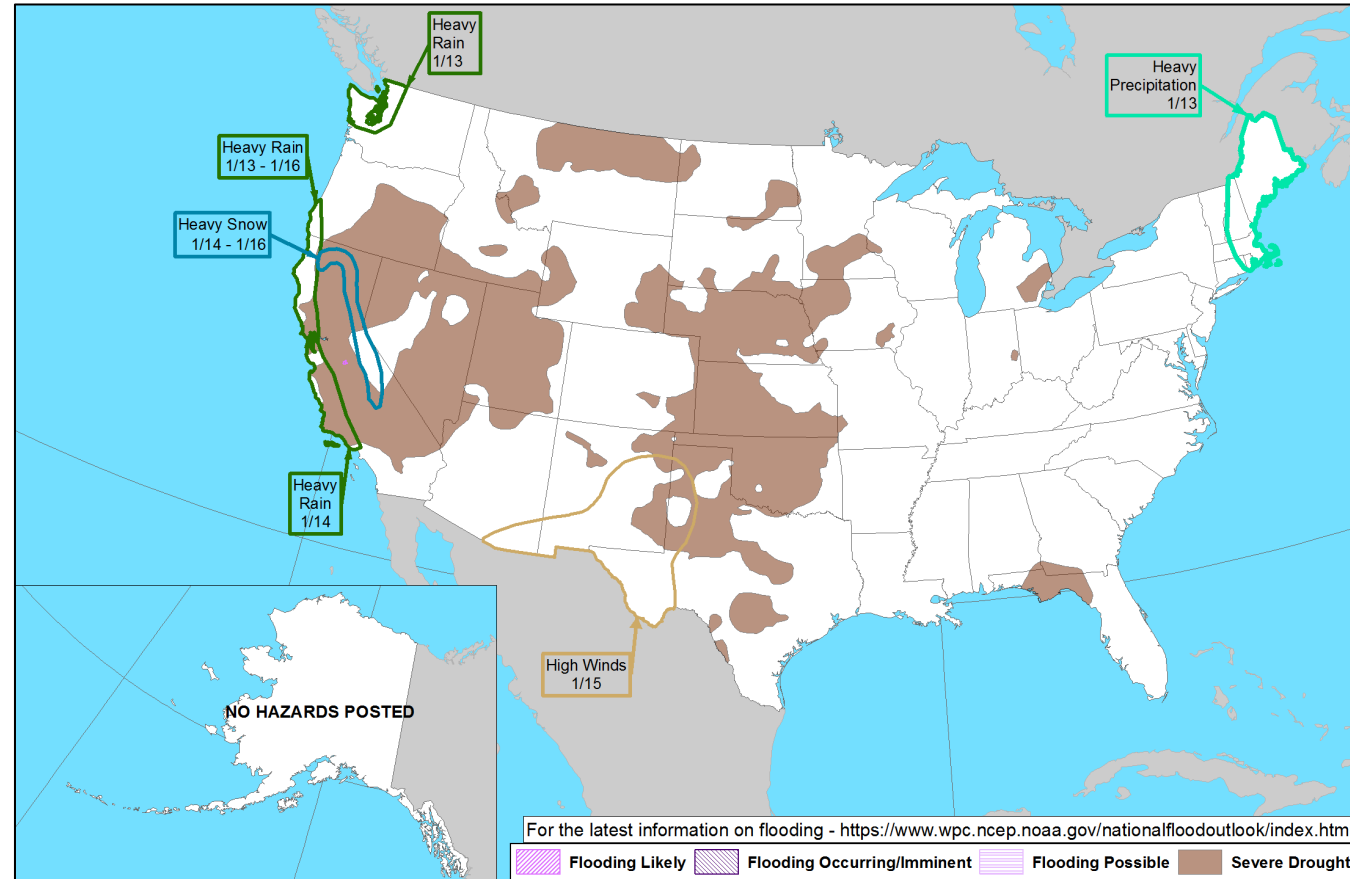
National Watch Center

Snowfall Forecast



FEMA

Hazards Outlook – Jan 13-17

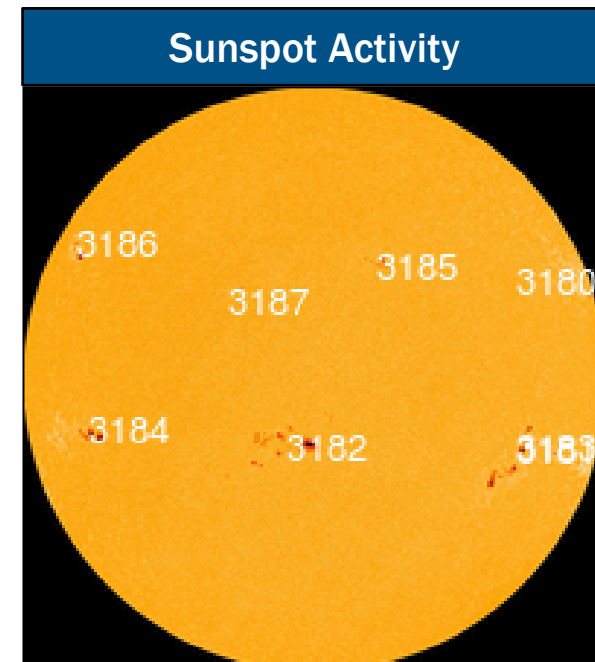
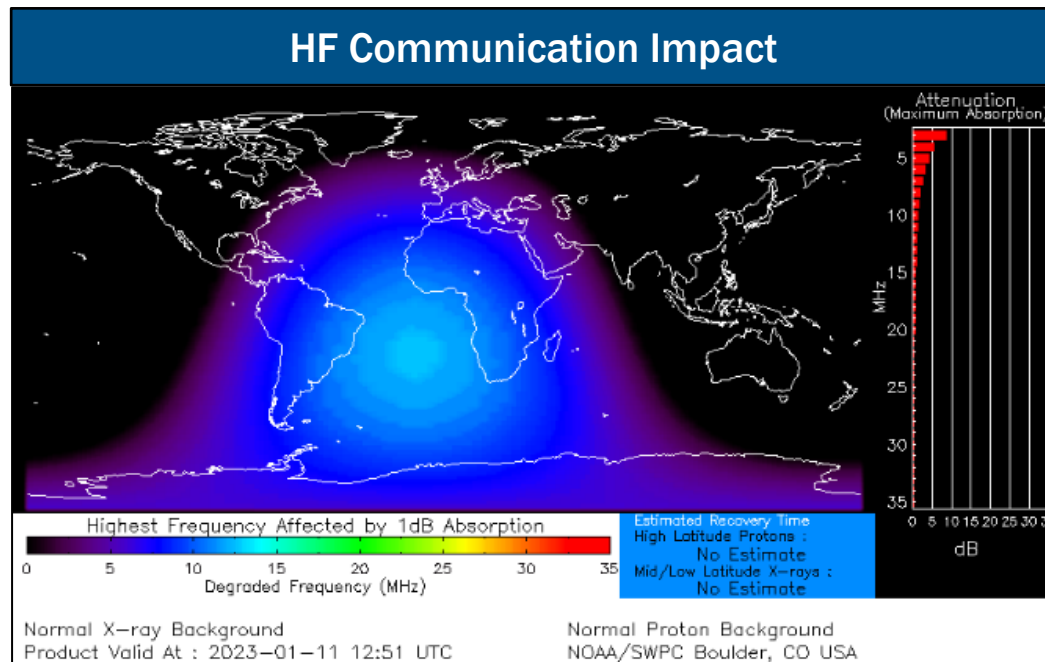


FEMA

Space Weather Outlook

	Space Weather Activity	Geomagnetic Storms	Solar Radiation	Radio Blackouts
Past 24 Hours	Strong	None	None	R3
Next 24 Hours	Moderate	None	None	R2

For further information on NOAA Space Weather Scales refer to: <http://www.swpc.noaa.gov/noaa-scales-explanation>
 For further information on Sunspot Activity refer to: <https://www.swpc.noaa.gov/phenomena/sunspotssolar-cycle>



FEMA

FEMA Common Operating Picture

15
Joint Field
Offices

9
Virtual Joint
Field Offices

54
Major
Disasters

13
Emergency
Declarations

Wednesday
January 11, 2023
8:30 a.m. ET

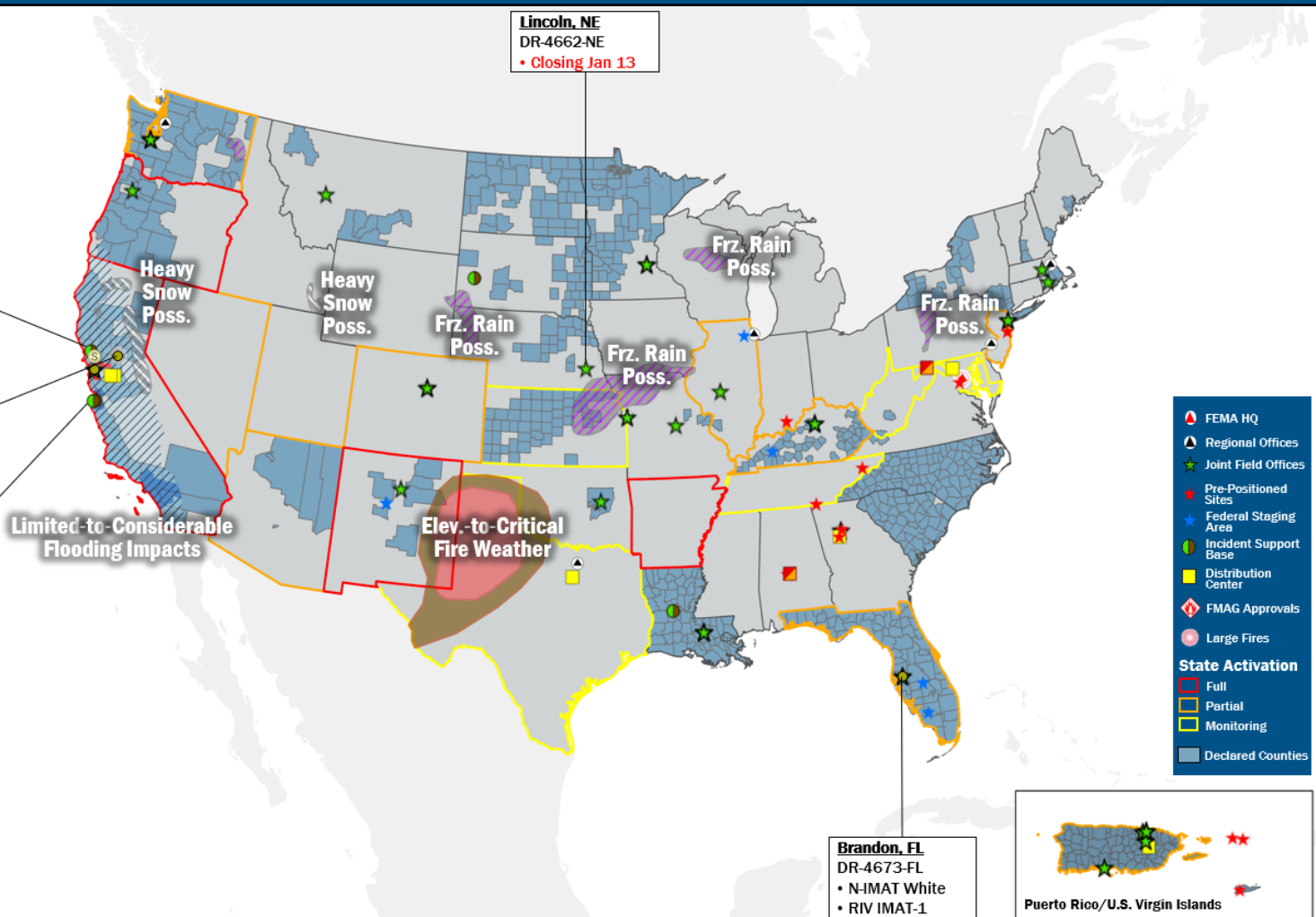
FEMA HQ		
NWC	NRCC	
Monitoring	Rostered	
FEMA REGIONS		
Watch	RRCC	
Monitoring	I	Rostered
Monitoring	II	Rostered
Monitoring	III	Rostered
Monitoring	IV	Rostered
Monitoring	V	Rostered
Monitoring	VI	Rostered
Monitoring	VII	Rostered
Monitoring	VIII	Rostered
Monitoring	IX	Rostered
Monitoring	X	Rostered
Notes:		
RWCs/RRCCs:	STATE EOCs:	
	<ul style="list-style-type: none"> NJ: TC/Ida, Monkeypox KY/TN/WA/VW: Winter Weather CO/NJ: Avian Influenza PR: TC Fiona FL: TC Ian IL: SW Border Bus Reception and Coordination CA/NM: Flooding NM: Wildfires TX: Severe Weather/ Ongoing Operations KS: All Hazards CO: Public Health Support, Suncor Refinery AZ/CO: SW Border Coordination AS/CA/HI: Seismic Activity OR: RSV & Influenza Surge WA: European Green Crabs, Flu & RSV Season AR: Inauguration 	
Surge Capacity Force		
Rostered 7,677 (-8)	Deployed 0	

N-IMATs	
2-4 Teams Available	
Red	CA
White	FL
Blue	
Gold	
R-IMATs	
≥ 7 Teams Available	
I	1
II	
III	
IV-1	FL
IV-2	
V	3
VI-1	2
VI-2	
VII	
VIII	
IX-1	CA
IX-2	CA
X	Personnel
<ul style="list-style-type: none"> Fully Mission Capable (FMC) Partially Mission Capable (PMC) Not Mission Capable (NMC) Deployed 	

REGIONAL BREAKDOWN			
	JFO/VJFO	DR	EM
I	2/0	5	0
II	2/3	5	5
III	0/0	3	0
IV	2/1	8	4
V	2/0	4	0
VI	2/1	3	3
VII	2/1	4	0
VIII	1/1	4	0
IX	0/1	7	1
X	2/1	11	0



- Sonoma, CA**
EM-3591-CA
• ISB/SMT
- Sacramento, CA**
EM-3591-CA
• MERS
• N-IMAT Red
• RIX IMAT-1/2
- Monterey, CA**
EM-3591-CA
• ISB/SMT



IM Workforce

13,313 (+9) Assigned
 3,510 (+28) Unavailable
 5,247 (+87) Deployed

34% (-1) / 4,556 (-106) Available

IM Cadre Availability ≤ 25% Availability

Disability Integration: 23% (15/64); Environmental Planning and Historic Preservation: 22% (184/833); Field Leadership: 23% (32/141); Hazard Mitigation: 23% (283/1229); Operations: 25% (92/370); Public Assistance: 18% (388/2,190); Planning: 19% (89/476)
 Safety 8% (6/74)

MERS

≥ 66%

36 Assigned
 0 Unavailable
 1 Deployed

35 Available

US&R

≥ 66%

28 Assigned
 3 Unavailable
 0 Deployed

25 Available

FCO

≤ 1 Type I

50 Assigned
 2 Unavailable
 43 (26 FCOR) Deployed

5 Available

Joint Preliminary Damage Assessments

Region	State / Location	Incident	IA	Number of Counties		Start - End
			PA	Requested	Complete	
I	VT	Winter Storm Dec 23 and continuing	IA	0	0	N/A
			PA	9	0	1/13 - TBD
	NH	Winter Storm Dec 23-25	IA	0	0	N/A
			PA	8	0	N/A
	ME	Winter Storm Dec 23-24	IA	0	0	N/A
			PA	7	0	1/9 - TBD
IX	HI	Mauna Loa Volcanic Eruption Nov 27 - Dec 16	IA	0	0	N/A
			PA	1	0	1/5 - TBD



FEMA

Declaration Requests in Process – 4

State / Tribe / Territory – Incident Description	Type	IA	PA	HM	Requested
UT – Severe Storms and Flooding	DR		X	X	Oct 19
CA – Heat Dome and Wildfires	DR	X	X	X	Oct 26
WA – Severe Winter Storms, Straight-line Winds, Flooding, Landslides, and Mudslides	DR		X	X	Dec 28
Choctaw Nation of Oklahoma – Tornadoes	DR		X	X	Jan 3



FEMA



FEMA

Helping people before, during, and after disasters.



Scan to subscribe to this briefing.