

The Disaster Center is dedicated to the idea that disaster mitigation is cost effective and individuals pursuing their own interest are the greatest potential force for disaster reduction.

Please consider making a small donation to the Disaster Center



When disaster mitigation is cost effective, we are on the road to bringing disasters to an end.



FEMA

Daily Operations Briefing

Saturday, January 11, 2020

8:30 a.m. EST

National Current Operations & Monitoring



FEMA

Significant Incidents or Threats:

- Earthquake/Aftershocks – Puerto Rico
- Severe thunderstorms, heavy rain, flooding, ice and heavy snow – Lower Mississippi Valley to Great Lakes
- Heavy snow – Northwest to Northern Rockies; Central Plains to Great Lakes

Declaration Activity: None

Earthquake (M6.4) – Puerto Rico



Situation:

On January 7, 2020 at 3:24 a.m. an earthquake (M6.4) occurred near Ponce, PR. Power generation and cellular coverage continue to trend in a positive direction. Currently 3 of 7 Lifelines are assessed as Green, 2 Amber and 2 as Red (Food, Water, Shelter and Energy)

Lifeline Impacts: (Source: SLB, as of 6:00 a.m. EST, Jan 11)

Safety & Security: Lifeline remains yellow as assessments of public and private facilities continue.

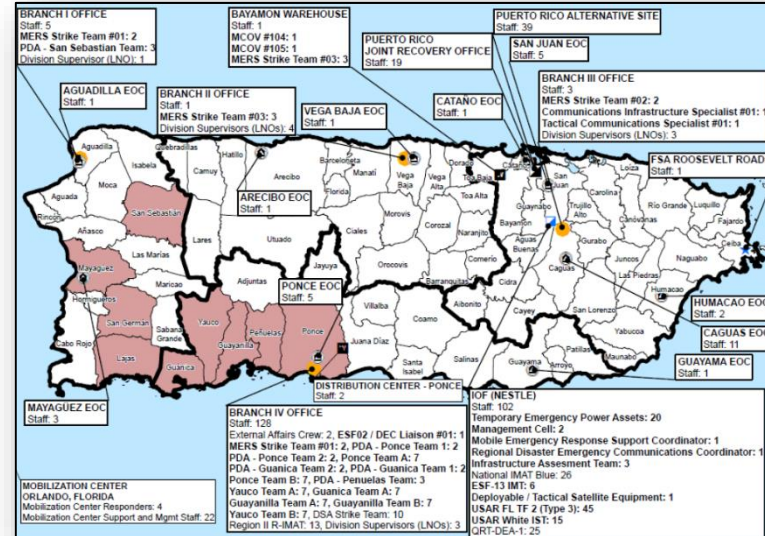
- One fatality reported in Ponce due to a collapsed structure; media reports one additional potential fatality due to after-shock
- Infrastructure Assessment Team Members **conducted assessments** of nine fire stations on January 10 at Branch III in Cidra, Branch IV in Cayey, Penuelas, Guayanilla, and Yauco; **additional team members arrived January 10; four stations in Branches II and IV will be assessed January 11** (ESF-3 Update, January 10, 2020, 7:30 p.m. EST)
- **One type-3 US&R task force fully operational in staging area**

Food, Water & Sheltering: Lifeline remains red due to non-traditional sheltering and power outages impacting water service; however, no major requests for Federal assistance received

- **20 (-4) shelters open, 3,464 (-113) occupants**
- **112K (-6k), approximately 9% (-1%) of clients without water service due to lack of power**
- **20 water trucks on standby to supply drinking water to critical facilities**
- **Water restoration contingent upon water testing (24 – 48 hours after power restoration)**
- **Airbnb activated Open Homes Program allowing hosts to offer their homes to those displaced by the earthquake from January 9 through January 31** (NBEOC Update, January 10, 2020 5:48 p.m. EST)

Health & Medical: Health and Medical Lifeline remains yellow as many medical facilities remain on generator power; however, no impacts to survivor medical care access

- 1 hospital and 2 dialysis centers remain offline



Earthquake (M6.4) – Puerto Rico



Lifeline Impacts Continued:

Energy: Lifeline remains red as power generation capability remains limited. Conditions improved, with significant improvements anticipated by January 12. Rolling blackouts will continue as power is restored and generators come online

- PREPA reported that approximately 1800 MW (+300) of generation have been restored, about 78% (+28) of average normal load of 2200-2500 MW
- AES powerplant in Guayama and EcoElectrica plant expected to come online by January 12.
- Costa Sur (Guayanilla) power plant will be offline for a significant period (estimated at least one year); the substation at the power plant will be used to reestablish a southern loop for the transmission system to help restore power to the region; not expected to have significant impacts to power delivery
- San Juan Powerplants units 5, 7, 8 and 9 are under repair with expected startup of January 15. Aguirre power plant Unit is due replacement and expected back on line in February 2020.

Communication: Lifeline remains green as there are no significant impacts to survivor access reported and cellular coverage percentages trending in positive direction;

- FCC HF communications are now fully operational
- Commercial cellular communications mostly operational on generator power, refueling plans operational; assessments and repairs ongoing
- There are no post-earthquake impacts to public safety answering points, public safety land mobile radio networks or other critical communications systems related to public safety; citizens with access to telecommunications service will be able to reach 911/dispatch.

Transportation: Lifeline remains green; no significant impacts to transportation components as alternative routes are available

- Tren Urbano (public train system) resumed service January 9
- Roads and Highways closed with alternate routes available. Significant impacts to traffic along PR-2 and PR-122 due to Highway 52 closures.

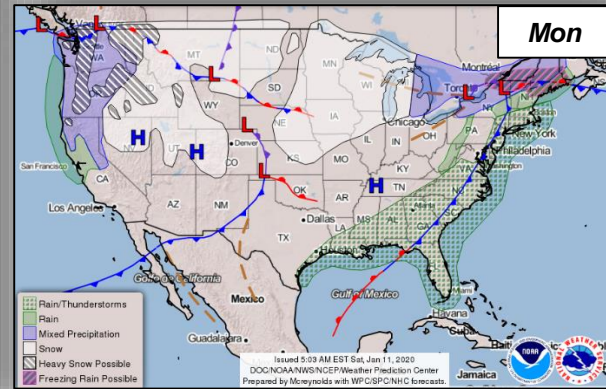
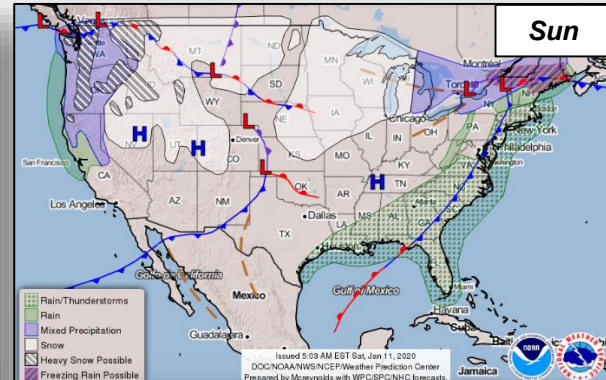
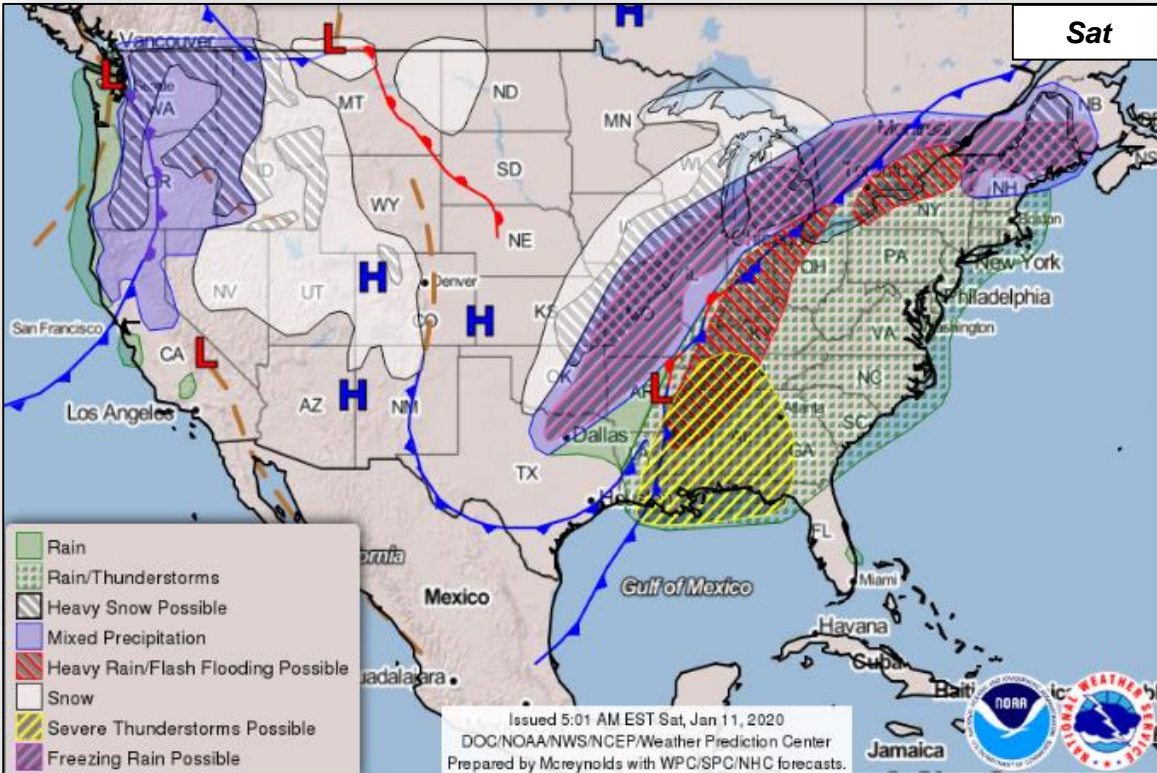
State / Local Response:

- Puerto Rico EOC - Full Activation
- The Governor of Puerto Rico declared a State of Emergency and activated the National Guard

FEMA / Federal Response:

- Region II:
 - RRCC activated to Level II (Days, 8:00 a.m. – 8 :00 p.m.)
 - RWC at Enhanced Watch (Nights, 8:00 p.m. – 8:00 a.m.)
 - IMATS and LNOs deployed to PR.
- HQ:
 - NRCC Level II, (dayshift), transitioning to ROC (nightshift) at 8:00 p.m.
 - N-IMAT Blue deployed to PR
 - Approval: Emergency Declaration – FEMA-EM-3426 – Puerto Rico (Jan 7)
- Deployed:
 - National IMAT Blue
 - MERS
 - Recovery Assistance Team augmented
 - ESF 3 Infrastructure Assessment Planning and Response Team (PRT)
 - US&R activated (White IST & FL-TF2)
 - Staging Management Team (SMT)/National ISB Team to deploy to DC Caribbean, PR

National Weather Forecast



Joint Preliminary Damage Assessments



FEMA

Region	State / Location	Event	IA/PA	Number of Counties		Start – End
				Requested	Completed	
II	PR	Magnitude 6.4 Earthquake 01/07/2020	IA	9	0	1/8/20 – TBD
			PA	9	0	1/9/20 - TBD

FEMA Common Operating Picture



FEMA

FEMA HQ	
NWC	NRCC
Monitoring	Level II

FEMA REGIONS		
WATCH	RRCC	
Monitoring	I	Rostered
EW (Night)	II	Level II (Day)
Monitoring	III	Rostered
Monitoring	IV	Rostered
EW	V	Rostered
EW	VI	Rostered
Monitoring	VII	Rostered
Monitoring	VIII	Rostered
Monitoring	IX	Rostered
Monitoring	X	Rostered

Notes:

RII: Earthquake
 RV: Severe WX
 RVI: Severe WX

PR: Earthquake
 AS: Measles Outbreak
 MS: Severe Weather
 AR: Severe WX
 NY: Severe WX
 TX: Severe WX
 MI: Severe WX
 IN: Severe WX

Major Disasters (DR): 57
Emergency Disasters (EM): 4

★ JFOs: 16 / VJFOs: 7

● Staging Area
 ■ Distribution Center (DC)
 ■ Declared County

■ Fully Activated
 ■ Partially Activated
 ■ Monitoring

As of 9:00 a.m. EST January 11, 2020
 Created by FEMA/NWC



4418-DR-WA
 FCO: Willie G. Nunn
 JFO: Camp Murray, WA

4432-DR-OR
4452-DR-OR
4440-DR-SD

4432-DR-OR
4452-DR-OR
4440-DR-SD

4420-DR-NE
4446-DR-PTN
 FCO: DuWayne Tewes
 JFO: Lincoln, NE

4382-DR-CA
4407-DR-CA
 FCO: David G. Sarnaniago
 JFO: Sacramento, CA

4409-DR-TON
 FCO: Mark Wingate

4422-DR-LIBLI
4423-DR-CBI
4426-DR-SBLI
4483-DR-GA
4434-DR-CA
4436-DR-NN
 FCO: Bern. Ruiz
 VJFO: Oakland, CA

4433-DR-GU
 FCO: Tracy Haynes
3424-EM-CNMI
3425-EM-CNMI
 FCO: Teresa Serata
 JFO: Salpary, MP

4449-DR-KS
 FCO: Dan Best
4409-DR-KS
4417-DR-KS
 FCO: Heather R. Smith
 VJFO: Kansas City, MO

4459-DR-SD
4463-DR-SD
4440-DR-SD
4448-DR-SD
4467-DR-SD
 FCO: James Stephenson
 JFO: Sioux Falls, SD
 RVIII IMAT

4469-DR-SD
4463-DR-SD
4440-DR-SD
4448-DR-SD
4467-DR-SD

4386-DR-IA
4392-DR-IA
4421-DR-IA
 FCO: Timothy J. Scranton
 JFO: Windsor Heights, IA

4451-DR-MO
4435-DR-MO
 FCO: Jon Huss
 JFO: Jefferson Cby, MO

4414-DR-MN
4442-DR-MN
4424-DR-OR
4447-DR-OH
4459-DR-WM
4461-DR-IL
 FCO: Steven Johnson
 VJFO: Springfield, IL

4457-DR-NH
4445-DR-VT
4372-DR-MA
4379-DR-MA
4410-DR-CT
 FCO: James McPherson
 JFO: Williston, VT

4472-DR-NY
 FCO: Robert Little III
 JFO: Albany, NY

4455-DR-WV
 FCO: Michael Senycz
 JFO: Charleston, WV

4427-DR-TN
4400-DR-GA
4471-DR-TN
 FCO: Myra Spird
 JFO: Nashville, TN

4465-DR-NC
4395-DR-NC
4412-DR-NC
 FCO: Elizabeth Turner
 JFO: Durham, NC

4464-DR-SC
 FCO: Allan Jarvis
 JFO: Columbia, SC

4458-DR-LA
4462-DR-LA
 FCO: John E. Long
 VJFO: Baton Rouge, LA

4397-DR-FL
 FCO: Gary Stanley

4468-DR-FL
4399-DR-FL
 FCO: Thomas J. McCook
 JFO: Orlando, FL

4458-DR-LA
4462-DR-LA
 FCO: John E. Long
 VJFO: Baton Rouge, LA

4397-DR-FL
 FCO: Gary Stanley

4468-DR-FL
4399-DR-FL
 FCO: Thomas J. McCook
 JFO: Orlando, FL

3417-EM-PR
 FCO: Nancy Casper
 VJFO: San Juan, PR
3426-EM-PR
 FCO: Alexis Amparo

4456-DR-MCN
 FCO: Benjamin D. Abbott
 VJFO: Denton, TX

4459-DR-OK
4439-DR-OK
4438-DR-OK
 FCO: Gerry Stolar
 JFO: Warr Acres, OK

4459-DR-LA
4462-DR-LA
 FCO: John E. Long
 VJFO: Baton Rouge, LA

4397-DR-FL
 FCO: Gary Stanley

4468-DR-FL
4399-DR-FL
 FCO: Thomas J. McCook
 JFO: Orlando, FL

Consumer Electronics Show
 MERS (Las Vegas, NV)

Puerto Rico Earthquake Response
 MERS (Washington DC)

Puerto Rico Earthquake Response
 RI IMAT, N-IMAT (Blue)
 MERS, US&R (White IST & FL-TF2), N ISB Team
Staging Areas: Ponce, Bayamon, Roosevelt Roads Naval Station
Distribution Centers: Caguas, Roosevelt Roads

N-IMATs	
3 Teams	
Red	
Blue	PR
Gold	
R-IMATs	
≥ 7 Teams	
I	1
II	PR
III	
IV-1	
IV-2	
V	3
VI-1	
VI-2	2
VII	
VIII	SD
IX-1	
IX-2	
X	
FMC	PMC
NMC	Deployed

Team:	US&R	MERS	FCOs	FDRCS	IM WORKFORCE
Status	>66%	>66%	≤ 1 Type I	≤ 3	
Assigned:	28	36	41	11	13,905 ▲
Unavailable:	0	0	0	0	3,821 ▲
Deployed:	1	1(-1)	34 (+1)	8 (-1)	5,295 ▲
Available:	27	35(+1)	7 (-1)	3 (+1)	4,789 / 34% ▼

IM CADRE AVAILABILITY SUMMARY
 Cadres with 25% or Less Availability

EHP 16% (98/599); ER 14% (11/81); FL 22% (35/161); PA-NEW 14% (396/2,891); Plan 25% (105/422); SAF 20% (12/59)



FEMA

FEMA's mission is helping people before, during, and after disasters.

Click [here](#) to subscribe to this briefing.