

FEMA National Watch Center

Daily Operations Briefing

Monday, January 10, 2022

8:30 a.m. ET



FEMA

National Current Ops / Monitoring

New Significant Incidents / Ongoing Ops

- Flooding – Pacific Northwest
- COVID-19

Hazard Monitoring

- Rain/snow/mixed precipitation/flooding – Pacific Northwest
- Heavy snow – Great Lakes

Disaster Declaration Activity

- No new declaration activity

Event Monitoring

- 2022 State of the Union Address (Mar 1) – Washington, DC



FEMA

Flooding – Pacific Northwest



(Washington State EOC Winter Weather & Flooding Impacts Report as of Jan 9, 4:30 P.M. ET)

Situation: Multiple days of snowfall, rainfall, and snowfall melt have led to flooding, created major and local road closures, delaying emergency response, and aggravated supply chain issues. Avalanche, & mudslide dangers remain throughout coastal and inland Washington and Oregon. PDAs will be completed when flood waters recede, rivers expected to recede below flood stage today.

Lifeline Impacts: (FEMA RX Situation Report, as of Jan 8, 8:57 p.m. ET)

Safety & Security:

- Snow drifts and standing water is a major concern in the impacted areas:
 - 6 counties are reporting portions of their counties are inaccessible; impacting emergency response and local PDAs

Food, Water, Shelter:

- 2 shelters open with 45 occupants (ARC Midnight Shelter Count as of 7:03 a.m.)
- Boil water advisory issued for Grays Harbor, WA

Energy:

- Power Outages: WA & OR – Under 1% (Eagle-I, as of 6:45 a.m. ET)

Communications:

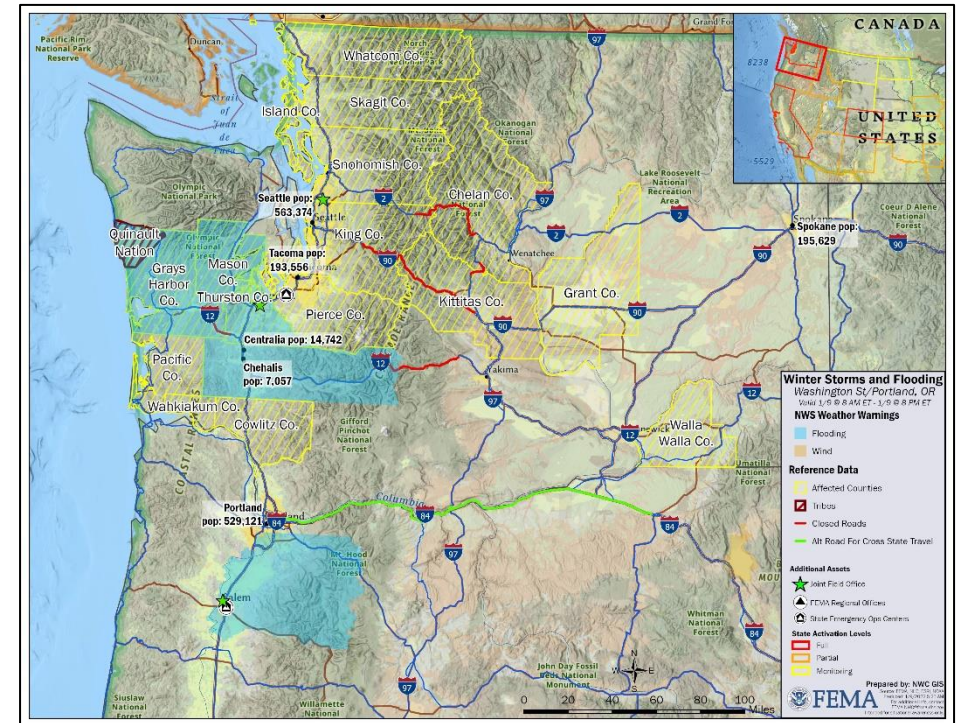
- Thurston County 911 center at risk of flooding

Transportation:

- Mountain passes are starting to open. Estimated reopening timing for the following highways: Hwy 2 (Snohomish, Chelan, and Douglas) estimated for 1/11, Hwy 12 (Lewis and Yakima) estimated 1/11, Hwy 97 (Grant, Douglas and Chelan) estimated 1/10. I-90 has reopened at Snoqualmie Pass. I-5 reopened in the Centralia and Chehalis area
- I-84 open as alternate east-west route

Hazardous Waste:

- 3 wastewater treatment plants, (1) Grays Harbor & (2) Lewis, WA, having issues due to flooding



Response:

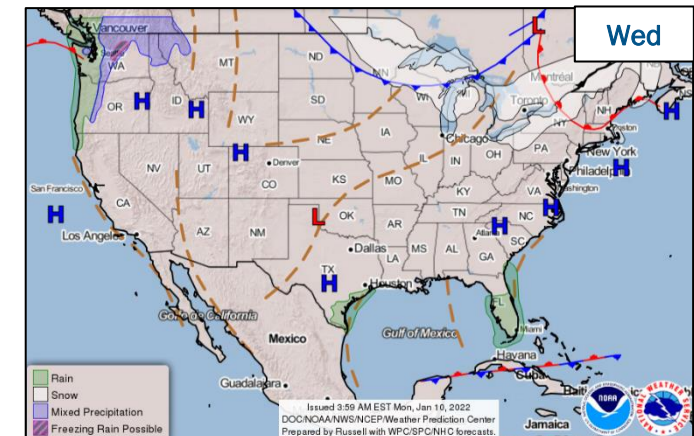
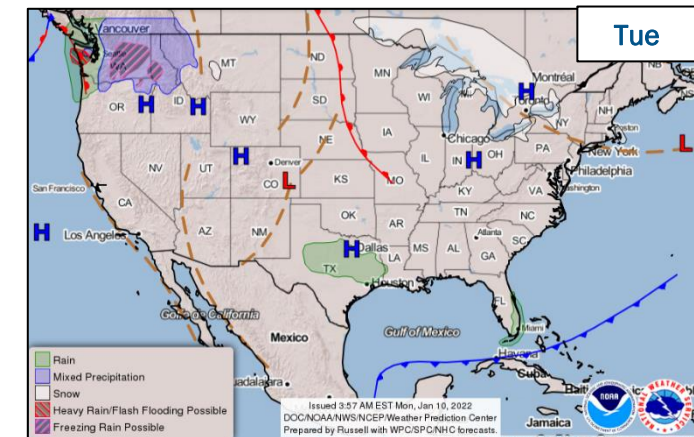
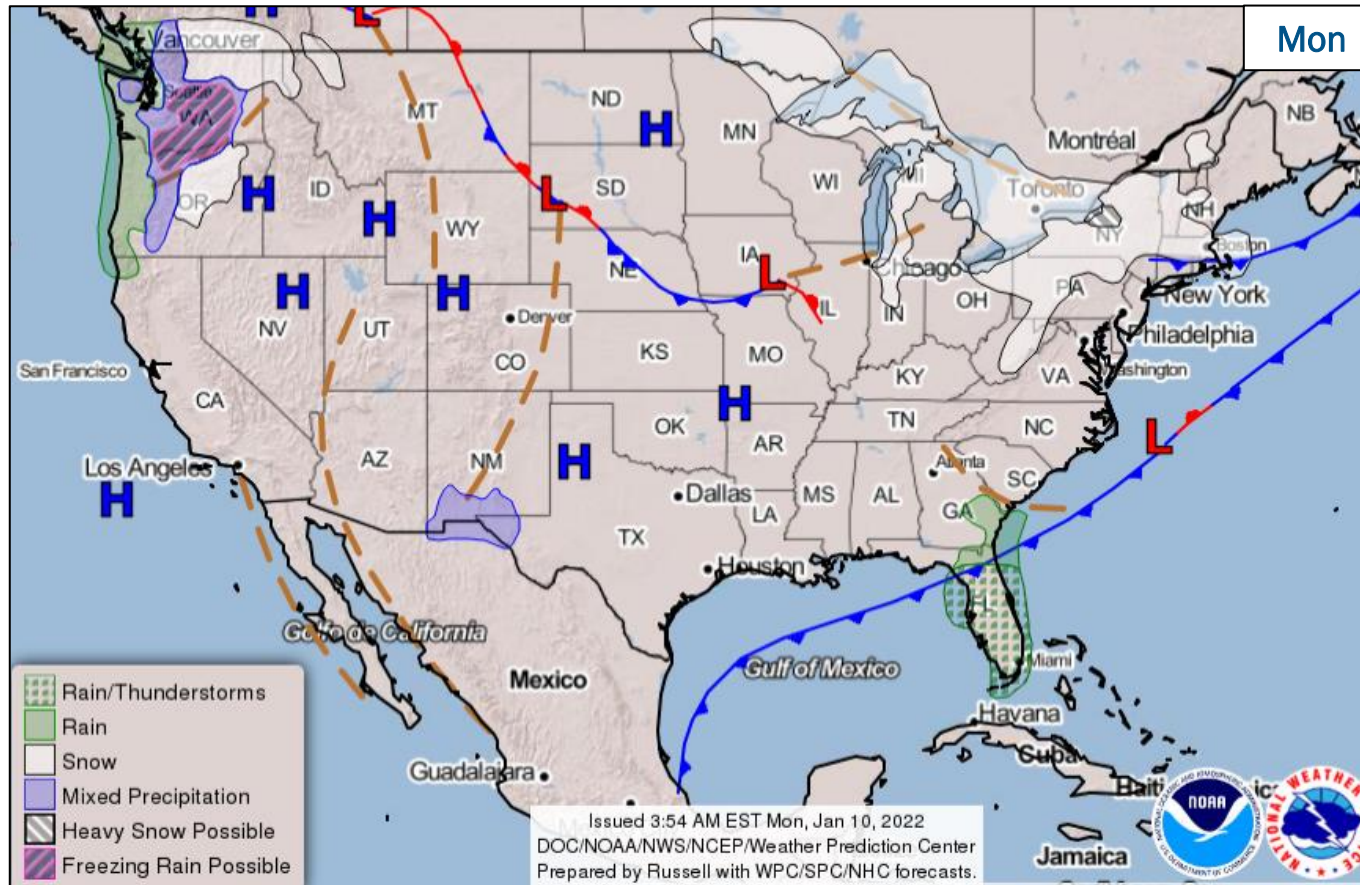
- WA EOC at Full Activation (Winter Weather & Flooding), Governor declared State of Emergency, National Guard activated
- OR EOC at Normal Operations
- FEMA Region X: RWC at Monitoring, RRCC at Level III (COVID-19): RX IMAT deployed to WA EOC (virtual); Region X FIT & Tribal liaisons activated
- National IMATs are prepared to deploy



FEMA

National Watch Center

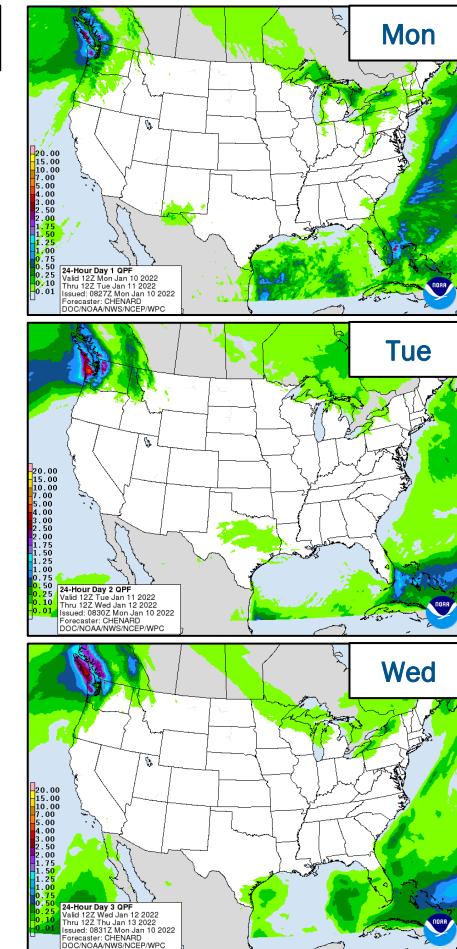
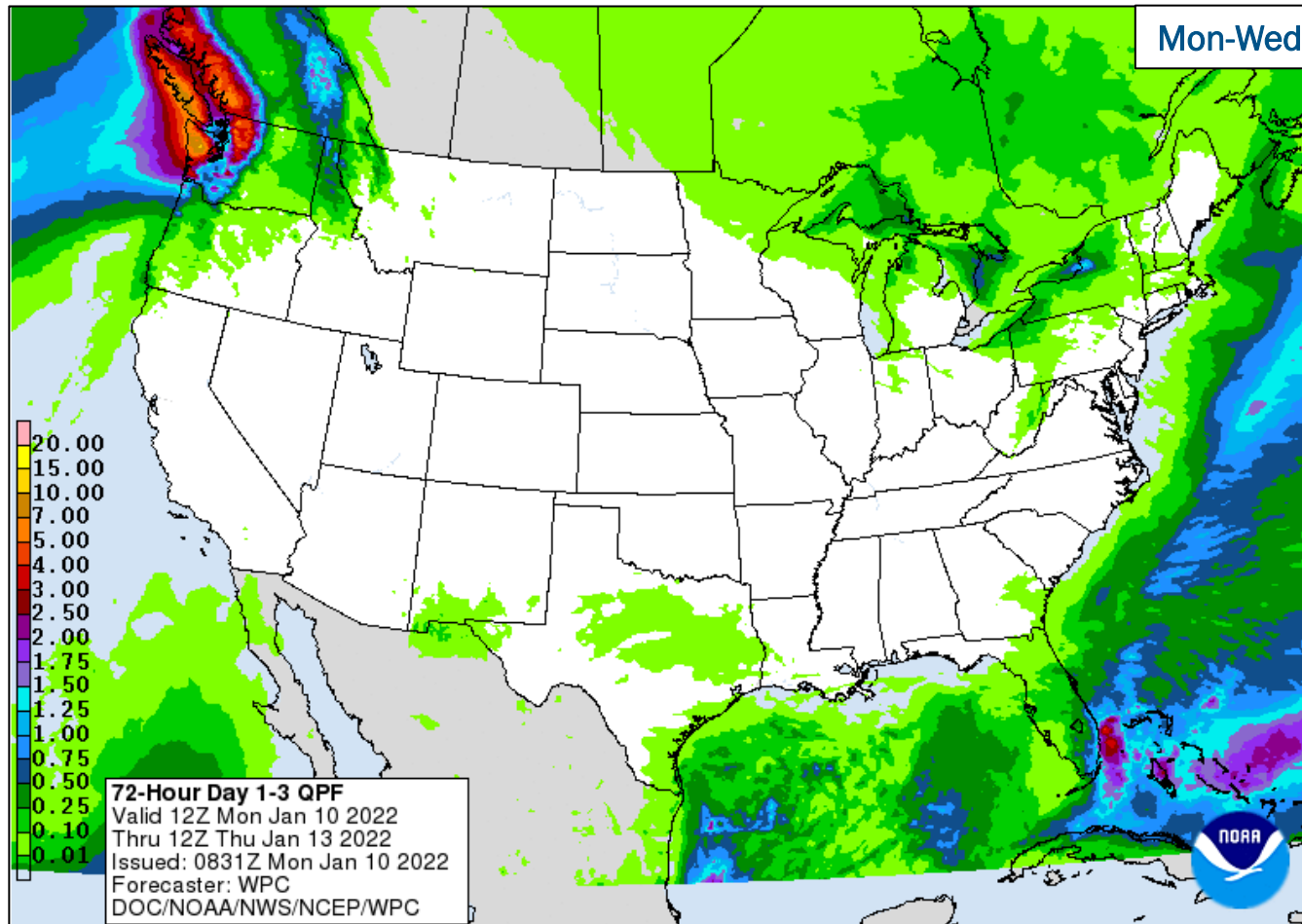
National Weather Forecast



FEMA

National Watch Center

Precipitation Forecast



FEMA

Joint Preliminary Damage Assessments

Region	State / Location	Incident	IA	Number of Counties		Start – End
			PA	Requested	Complete	
I	ME	Coastal Storm Oct 30-31	IA	0	0	N/A
			PA	4	1	11/8 – TBD
IV	TN	Severe Storms, Straight Line Winds, and Tornadoes Dec 11	IA	18	16	12/21 – TBD
			PA	14	9	12/27 – TBD
VII	KS	High Winds and Severe Storm Dec 15	IA	0	0	N/A
			PA	82 (Virtual)	0	1/4 – TBD



FEMA

Declaration Requests in Process – 3

State / Tribe / Territory – Incident Description	Type	IA	PA	HM	Requested
AK – Severe Winter Storms, Straight-line Winds, Flooding, Landslides, and Mudslides	DR		X	X	Dec 28
TN – Severe Storms, Straight-line Winds, and Tornadoes	DR	X	X	X	Dec 28
MO – Severe Storms, Straight-line Winds, and Tornadoes	DR		X	X	Dec 28



FEMA

FEMA Common Operating Picture

FEMA HQ

NWC

Monitoring

NRCC

Level III

FEMA REGIONS

Watch

Monitoring

RRCC

I

Level III

Monitoring

II

Level III

Monitoring

III

Level III

Monitoring

IV

Rostered

Monitoring

Alt Loc

V

Level III

Monitoring

VI

Rostered

Alt Location

VII

Rostered

Monitoring

VIII

Level III

Monitoring

IX

Rostered

Monitoring

X

Level III

Notes:

NRCC & RRCCs:
(COVID-19)

RV RWC: Day shift,
Monitoring/Night shift,
remote operations

RVII RWC: COVID-19
Protocols

STATE EOCs:

NJ & NY: Remnants of
Ida

PR: Earthquakes

VA, CA, & AK:
Winter Weather

KY & TN: Severe
Weather

WA: Winter Weather &
Flooding

Major Disasters (DR): 63

Emergency Disasters (EM): 16

★ JFOs: 15 / VJFOs: 11

Staging Area

Declared County
(non-COVID-19 Declarations)

Fully Activated

Partially Activated

Monitoring

As of 8:00 a.m. ET January 10, 2022
Created by FEMA NWC

4585-DR-AK
4589-DR-ID
FCO: Toney L. Raines
VJFO: Bothell, WA

4539/4584/4593/4635-DR-WA
FCO: Toney L. Raines
JFO: Lacey, WA
*RX IMAT (Bothell, WA)

4631-DR-CTCR
FCO: Thomas J. Dargan
JFO: TBD

4562/4599-DR-OR
FCO: Timothy B. Manner
JFO: Salem, OR

4613-DR-ND
FCO: Lance Davis
VJFO: Denver, CO

4620-DR-AZ
FCO: Benigno Bern Ruiz
VJFO: Oakland, CA

4634-DR-CO
FCO: Nancy M. Casper
JFO: TBD
RVIII IMAT (Denver, CO)

4610/4619-DR-CA
FCO: Andrew Grant
JFO: TBD
*RIX IMAT-2 (Mather, CA)

Super Bowl LVI Support
MERS (Los Alamitos, CA)

Vaccination Support
RVII IMAT-2 (Albuquerque, NM)

4604-DR-HI
FCO: Colby Stanton
VJFO: Ft. Shafter, HI

4616-DR-NE *closing Jan 12*
FCO: Robert Haywood
VJFO: Lincoln, NE

4612-DR-MO
FCO: David Gervino
JFO: Jefferson City, MO

3577-EM-IL
FCO: Brian F. Schiller
4607-DR-MI
FCO: Scott A. Burgess
VJFO: Chicago, IL

4603/4605-DR-WV
FCO: Jeffrey L. Jones
JFO: Charleston, WV

4618-DR-PA
FCO: E. Craig Levy, Sr.
JFO: Harrisburg, PA

3567-EM-VT
FCO: John F. Boyle
JFO: TBD

4457/4622/4624-DR-NH
FCO: William Roy
JFO: Concord, NH

3566-EM-MWT
4372-DR-MA
4474/4621-DR-VT
FCO: James R. McPherson
3563-EM-RI
3564-EM-CT
4410/4580/4629-DR-CT
FCO: Robert V. Fogel
JFO: Windsor, CT

3565-EM-NY
4567/4615/4625-DR-NY
FCO: Lai Sun Yee
VJFO: New York, NY

4614-DR-NJ
FCO: Patrick Corbille
JFO: East Windsor, NJ

4574-DR-NJ
FCO: Patrick Corbille
JFO: West Trenton, NJ

4627-DR-DE
FCO: Mark Kenneth O'Hanlon
JFO: TBD

4628-DR-VA
FCO: Timothy S. Pheil
JFO: N. Chesterfield, VA

4393/4465/4568/4588-DR-NC
4594/4601/4609-DR-TN
FCO: Myra M. Shird
JFO: Raleigh, NC

3533-EM-FL
4546/4554/4555-DR-AL
FCO: Terry L. Quarles
4600-DR-GA
FCO: Leda M. Khoury
3552-EM-TN
FCO: Myra M. Shird
4595-DR-KY
FCO: John Brogan
3569-EM-MS
4598-DR-MS
FCO: Brett H. Howard
4617-DR-NC
FCO: John F. Boyle
4632-DR-AL
FCO: Allan Jarvis
VJFO: Atlanta, GA

3537-EM-PR
FCO: Jose Baquero
JFO: Caguas, PR

4560-DR-PR
FCO: Claude Hyacinthe
VJFO: San Juan, PR

3532-EM-PR
FCO: Jose Baquero
VJFO: Guaynabo, PR

4473-DR-PR
FCO: Jose Baquero
JFO: Ponce, PR

3576-EM-TN
FCO: Myra M. Shird
4633-DR-AR
FCO: Jerry S. Thomas
JFO: TBD
*RVII IMAT-1 (N. Little Rock, AR)

4626-DR-MS
FCO: Brett H. Howard
JFO: Pearl, MS

3527/3543/3574-EM-LA
4559/4570/4577/4590/
4606/4611-DR-LA
FCO: John E. Long
VJFO: Baton Rouge, LA

3575-EM-KY
4630-DR-KY
FCO: John Brogan
JFO: Frankfort, KY

Frankfort, KY
N-IMAT Blue
Mayfield, KY
RV IMAT-1
FL Campbell, KY
Logistics ISB & SMT
Paducah, KY
Housing Inspectors x 20
Hopkinsville, KY
MERS

N-IMATs

2-4 Teams Available

Red

White

Blue

Gold

Training

KY

R-IMATs

4-6 Teams Available

I

II

III

IV-1

IV-2

V

VI-1

VI-2

VII

VIII

IX-1

IX-2

X

2

KY

3

AR

NM

1

CO

Personnel

CA

WA

FMC

NMC

PMC

Deployed

Team Status

US&R
≤66%

MERS
>66%

FCOs
= 2 Type I

IM
WORKFORCE

Assigned:

28

36

58

14,358

Unavailable:

10

0

4

3,845 (-36)

Deployed:

0

0 (-1)

48 (30 FCOR)

6,330 (-11)

Available:

18

36 (+1)

6

29% / 4,183 (+47)

IM CADRE AVAILABILITY SUMMARY

Cadres with 25% or Less Availability

Civil Rights: 20% (23/115); Disability Integration: 20% (13/66); External Affairs: 24% (124/522)

Field Leadership: 16% (25/152); Hazard Mitigation: 22% (297/1,369); Human Resources: 17% (33/192);

Logistics: 25% (359/1,426); Operations: 22% (82/375); Public Assistance: 21% (546/2,659); Planning: 16% (71/449)



FEMA

Helping people before, during, and after disasters.



Scan to subscribe to this briefing.