

FEMA National Watch Center

Daily Operations Briefing

Monday, January 9, 2023

8:30 a.m. ET



FEMA

National Current Ops / Monitoring

New Significant Incidents / Ongoing Ops

- Heavy Rain / Flooding – California

Hazard Monitoring

- Heavy Rain and Flash Flooding – California
- Heavy Snow – Oregon, California

Disaster Declaration Activity

- Emergency Declaration Approved – California

Event Monitoring

- No significant events



FEMA

Heavy Rain / Flooding - California

Situation: A powerful atmospheric river will intensify today into Tuesday over California and western Nevada with additional heavy rain, heavy mountain snow, and damaging winds up to 60 MPH expected. Flash flooding and debris flows are possible over burn scar areas. Scattered power outages are also likely. Readiness efforts are being ramped up with the establishment of a joint interagency state and federal contingency planning group.

Lifeline Impacts: (FEMA RIX SLB 10:28 p.m. ET, Jan 8)

Safety and Security:

- Evacuations issued for Santa Cruz county for 10 residents
- Schools: 4 schools closed Esparto School District in Yolo County

Tribal Impacts:

- Power providers coordinating with 8 tribes for restoration of service
- Tribal LNO providing coordination with the Kaisha Band of Pomo Indians for federal support

Food, Water, Sheltering: (FEMA RIX SLB 9:29 p.m. ET, Jan 8)

- 10 (-3) shelters; 274 (-96) occupants

Health and Medical:

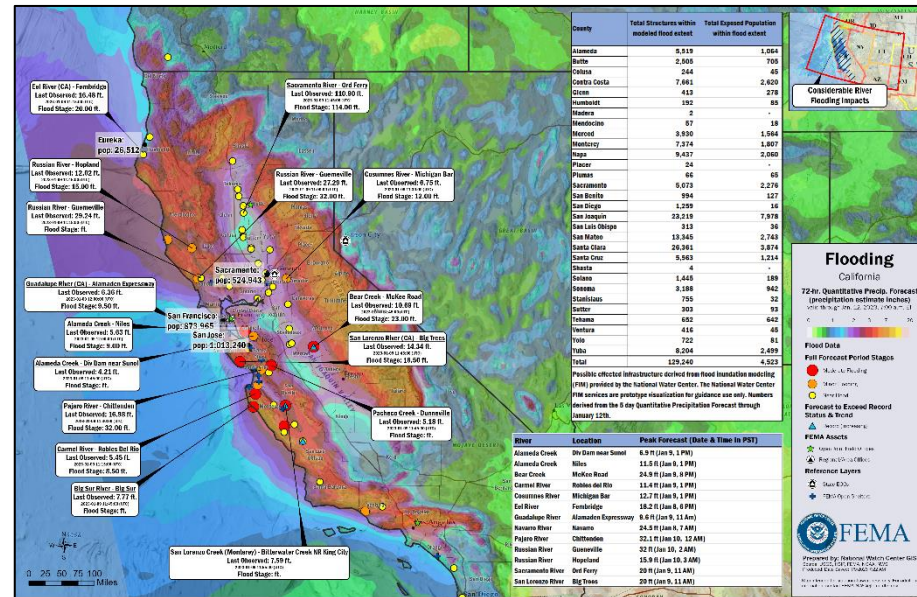
- 12 (+1) confirmed storm related fatalities

Energy: - (Eagle-I, as of 7:45 a.m. ET, Jan 9)

- 121k (-385k) (.82%) customers without power statewide: Counties most affected Sacramento 41k (6%), Yolo 9k (9%), San Joaquin 8k (3%)

Communication:

- Total cellular site outages: 79 (+30)



Transportation:

- Multiple road closures due to flooding; debris removal ongoing
- Amtrak trains 11 and 14 between Sacramento to Seattle cancelled
- Union Pacific report track outages due to washouts
- Sacramento Regional Transit - Systemwide light rail disruption is in effect due to overnight winds, power outages, and debris obstructing tracks

Hazardous Materials:

- Various ongoing efforts to clear up debris and unclogged drainage throughout impacted counties

State / Local Response:

- CA EOC: Full Activation (Flooding)
- Flood Operation Center for the city of Sacramento
- The county of Marin, Monterey, Santa Cruz, Calaveras, Alameda, San Joaquin, Sonoma, Mariposa, Placer, El Dorado, Tuolumne, Butte, Sutter, Yolo, Merced, San Mateo, Sacramento, Santa Clara, Amador, the city of Sacramento, Cloverdale, Nevada, Capitola, Sonoma, Danville, Santa Cruz, Atherton, Pleasant Hill, and Placerville have issued Proclamations of Local Emergency
- 28 county EOCs activated
- Tuolumne Band of Mi-Wuk Indians declared State of Emergency
- Gov: Declared State of Emergency; CA NG authorized to use high water vehicles

FEMA / Federal Response:

- ISB and SMT teams deployed
- FEMA RIX IMAT-2 deployed to CA EOC; 2 additional Back-up Regional IMATs available
- FEMA LNO deployed to CA EOC
- 3 FEMA Tribal LNOs deployed to CA EOC
- 1 USACE LNO, 1 NWS LNO deployed to CA EOC
- US&R: Confirmed availability of system resources
- NRCC remains rostered
- Emergency Declaration requested on Jan 8th and approved Jan 9th
- National Watch and FEMA Region IX will continue to monitor

National Watch Center



Declaration Approval – California

Declaration: Emergency Declaration FEMA-3591-EM – California
Date Requested: Jan 8

Date Approved: Jan 9
Incident: Severe Winter Storms, Flooding, and Mudslides
Incident Period: Jan 8, 2023, and continuing

Provides:
▪ **PA Only :** 17 counties

FCO: Andrew F. Grant

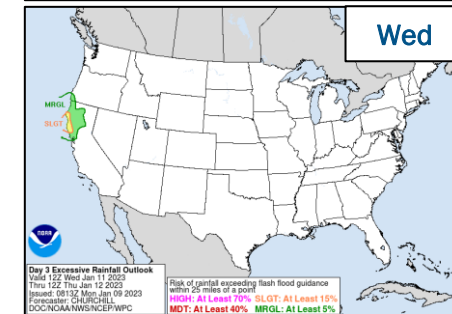
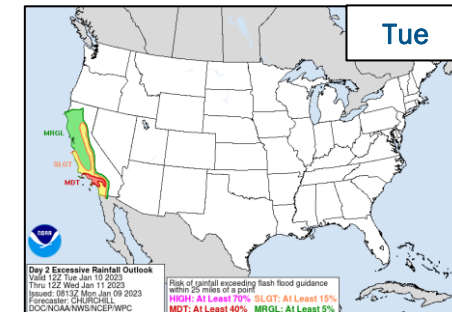
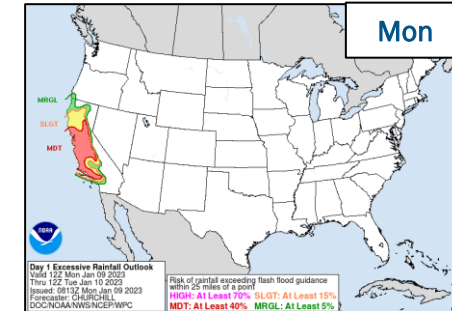
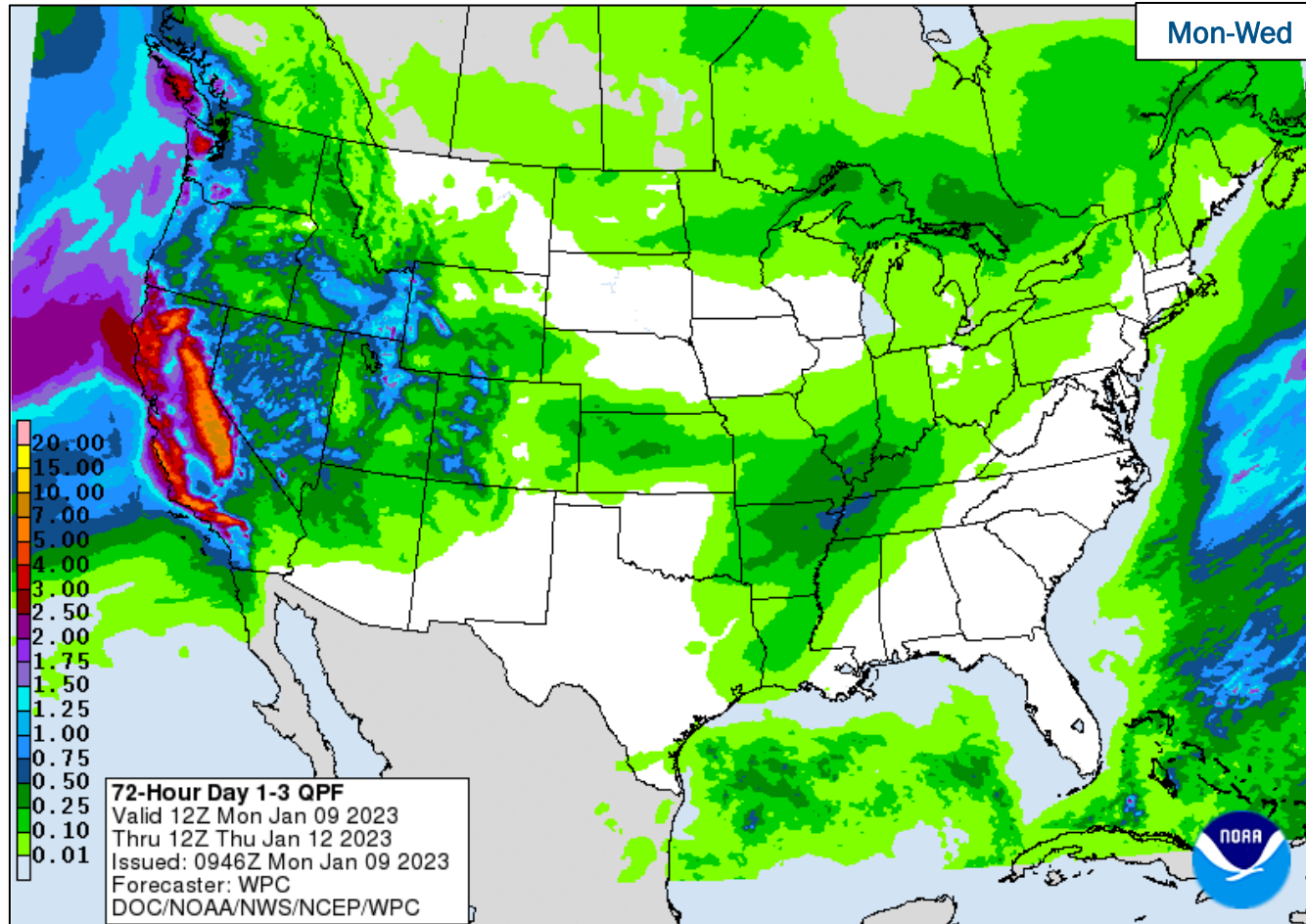


■ PA



FEMA

Precipitation & Excessive Rainfall




FEMA

California – RFC River Forecasts / 5-Day Forecast Rainfall

WPC QPF

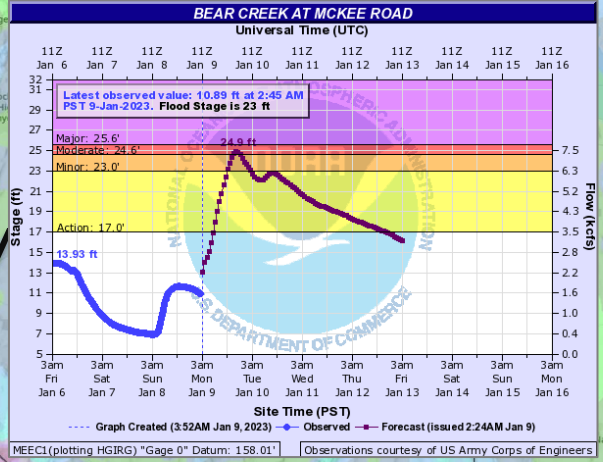
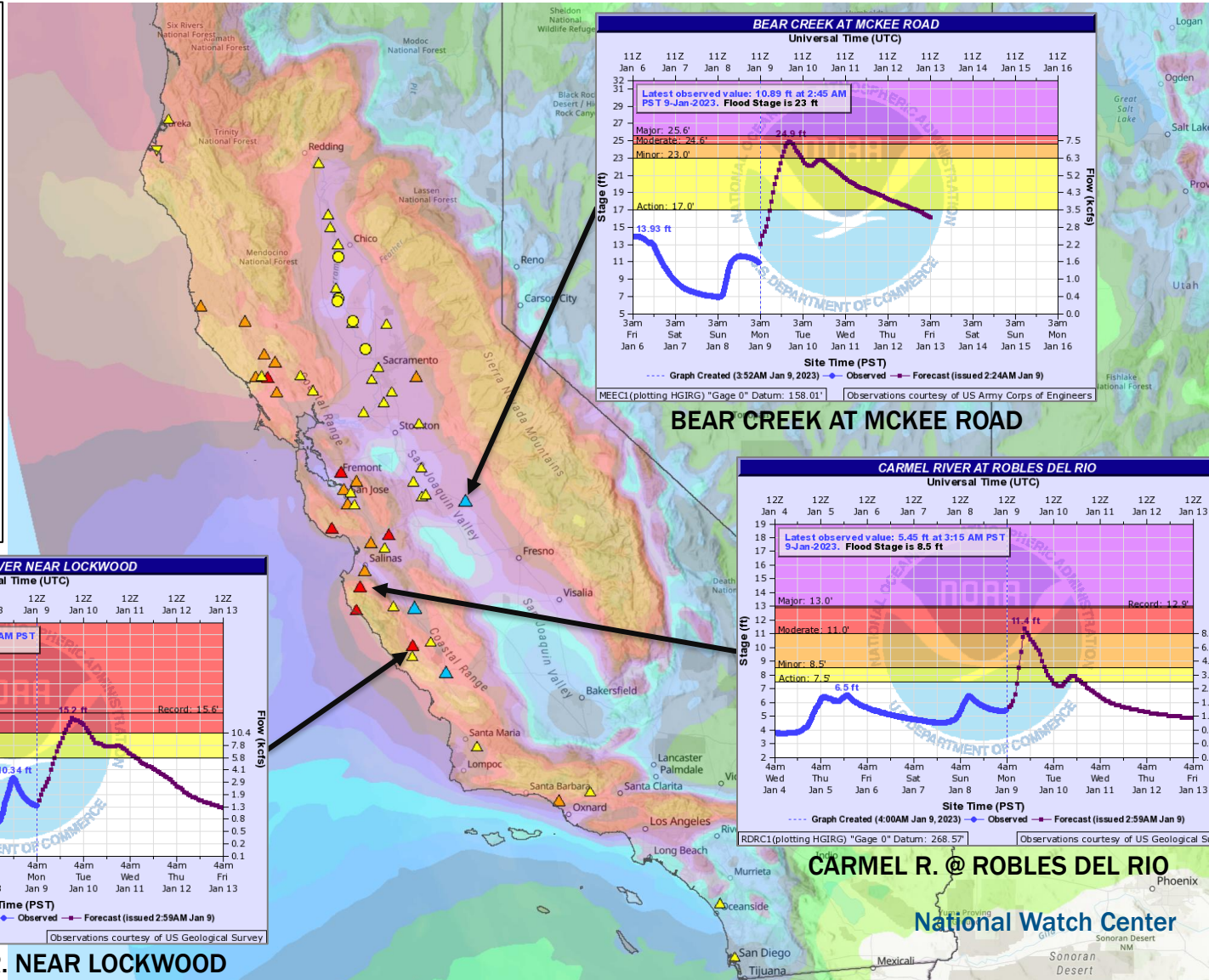
QPF 120 Hour Day 1-5



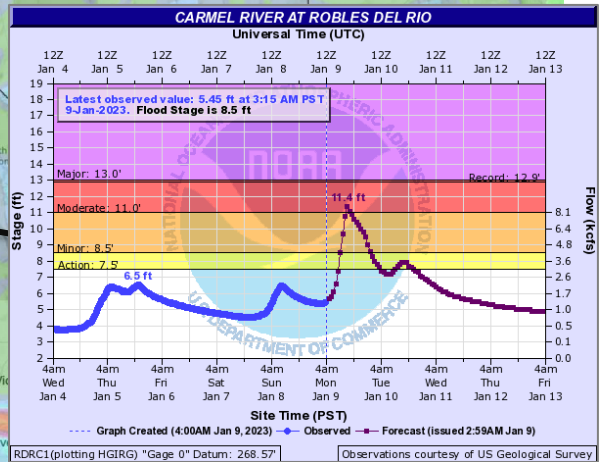
RFC Max Stage Forecast

Max Status - Forecast Trend

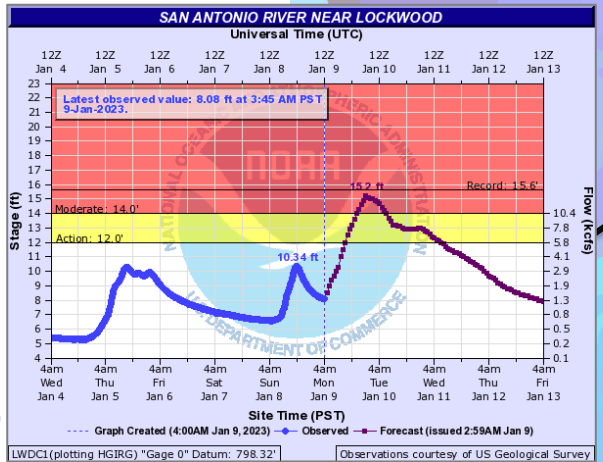
- ▲ Record (Increasing)
- Record (Constant)
- ▼ Record (Decreasing)
- ▲ Major (Increasing)
- Major (Constant)
- ▼ Major (Decreasing)
- ▲ Moderate (Increasing)
- Moderate (Constant)
- ▼ Moderate (Decreasing)
- ▲ Minor (Increasing)
- Minor (Constant)
- ▼ Minor (Decreasing)
- ▲ Action (Increasing)
- Action (Constant)
- ▼ Action (Decreasing)



BEAR CREEK AT MCKEE ROAD



CARMEL R. @ ROBLES DEL RIO



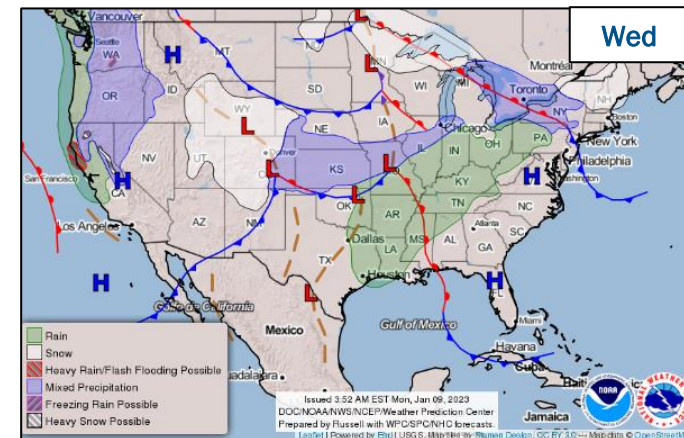
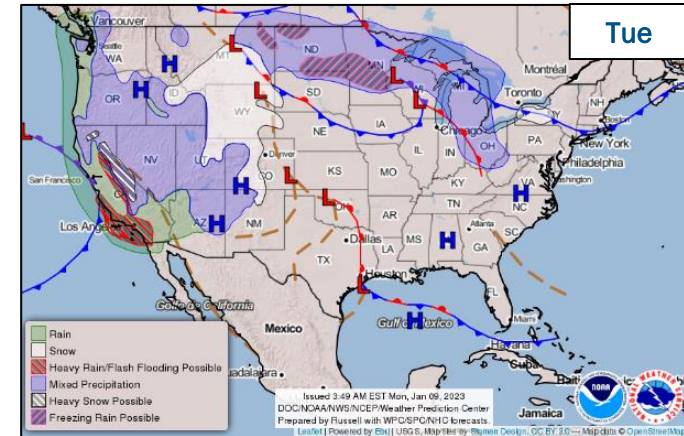
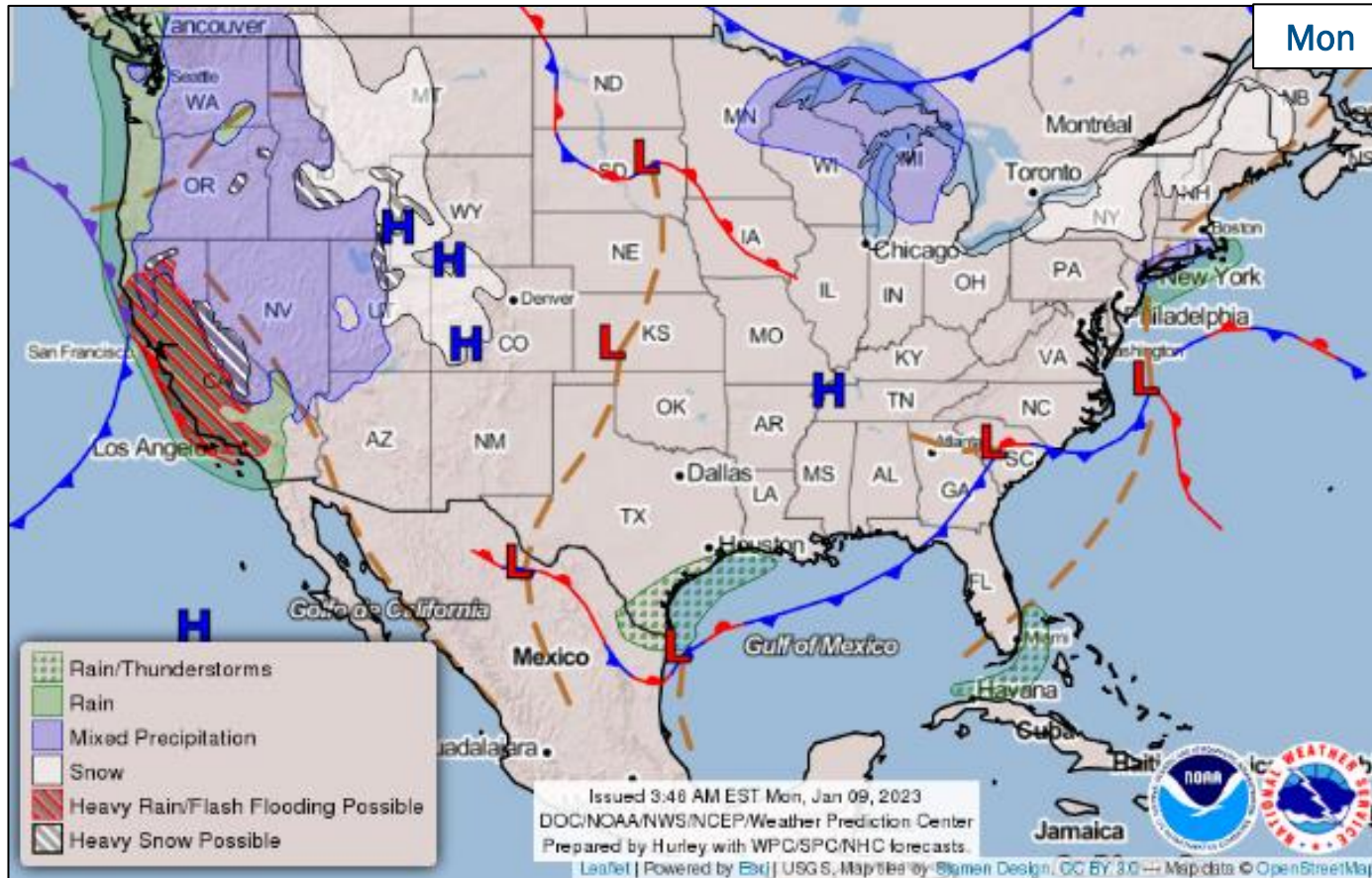
SAN LORENZO R. NEAR LOCKWOOD



FEMA

National Watch Center

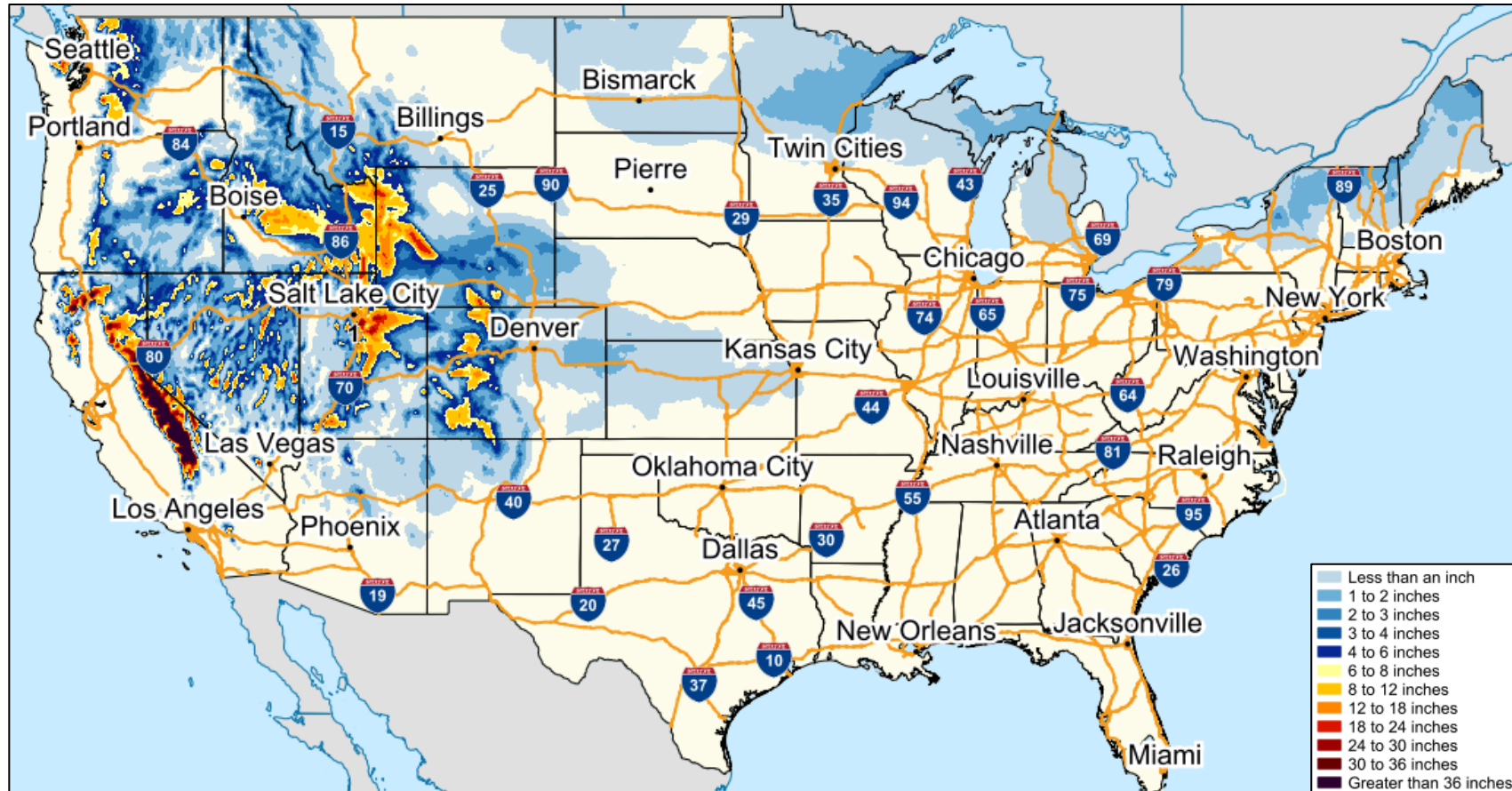
National Weather Forecast



FEMA

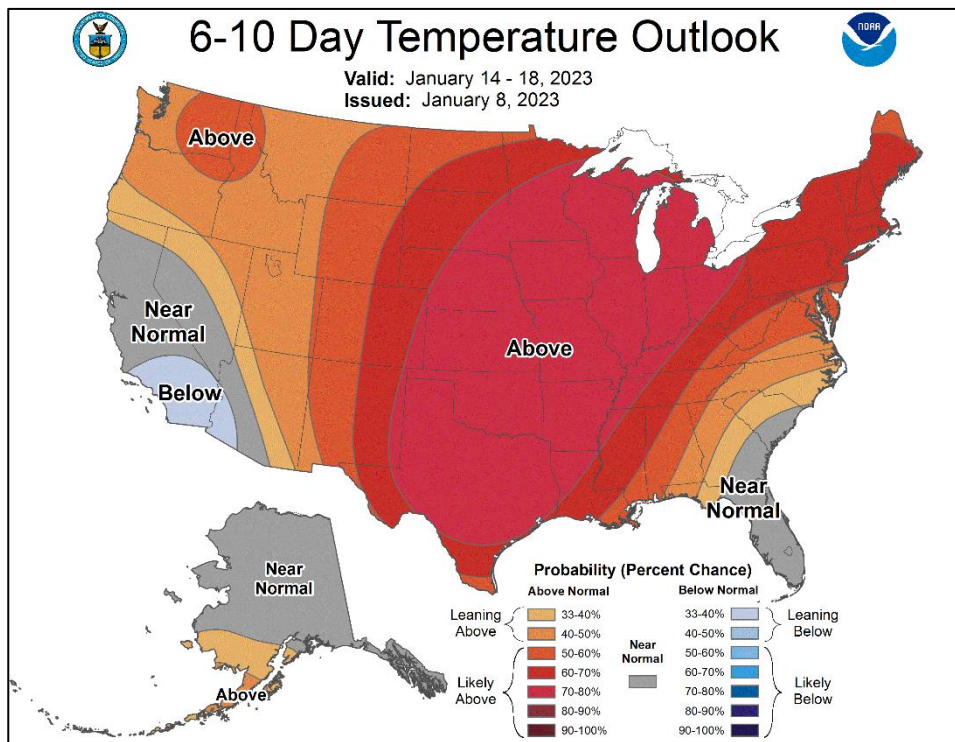
National Watch Center

Snowfall Forecast

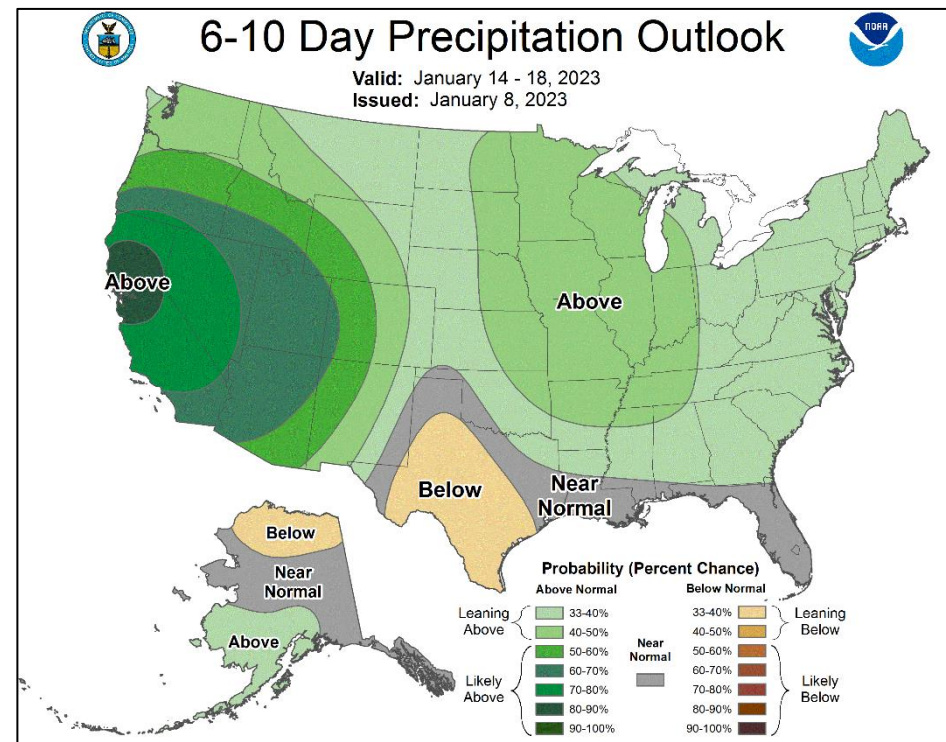


FEMA

Long Range Outlooks – Jan 14-18



6-10 Day Temperature Probability



6-10 Day Precipitation Probability



FEMA

National Watch Center

FEMA Common Operating Picture

15
Joint Field
Offices

9
Virtual Joint
Field Offices

54
Major
Disasters

13
Emergency
Declarations

Monday
January 9, 2023
8:30 a.m. ET

FEMA HQ		
NWC	NRCC	
Monitoring	Rostered	
FEMA REGIONS		
Watch	RRCC	
Monitoring	I	Rostered
Monitoring	II	Rostered
Monitoring	III	Rostered
Monitoring	IV	Rostered
Monitoring	V	Rostered
Monitoring	VI	Rostered
Monitoring	VII	Rostered
Monitoring	VIII	Rostered
Monitoring	IX	Rostered
Monitoring	X	Rostered
Notes:		
RWCs/RRCCs:	STATE EOCs:	
	<ul style="list-style-type: none"> NJ: TC Ida, Monkeypox KY/TN/WA/VW: Winter Weather CO/NJ: Avian Influenza PR: TC Fiona FL: TC Ian IL: SW Border Bus Reception and Coordination CA/NM: Flooding NM: Wildfires TX: Severe Weather/ Ongoing Operations KS: All Hazards CO: Public Health Support, Suncor Refinery AZ/CO: SW Border Coordination AS/CA/HI: Seismic Activity OR: RSV & Influenza Surge WA: European Green Crabs, Flu & RSV Season 	
Surge Capacity Force		
Rostered	Deployed	
7,686	0	

N-IMATs	
2-4 Teams Available	
Red	
White	FL
Blue	
Gold	
R-IMATs	
≥ 7 Teams Available	
I	(1)
II	
III	
IV-1	FL
IV-2	
V	(3)
VI-1	Personnel (2)
VI-2	
VII	
VIII	
IX-1	Personnel
IX-2	CA
X	Personnel

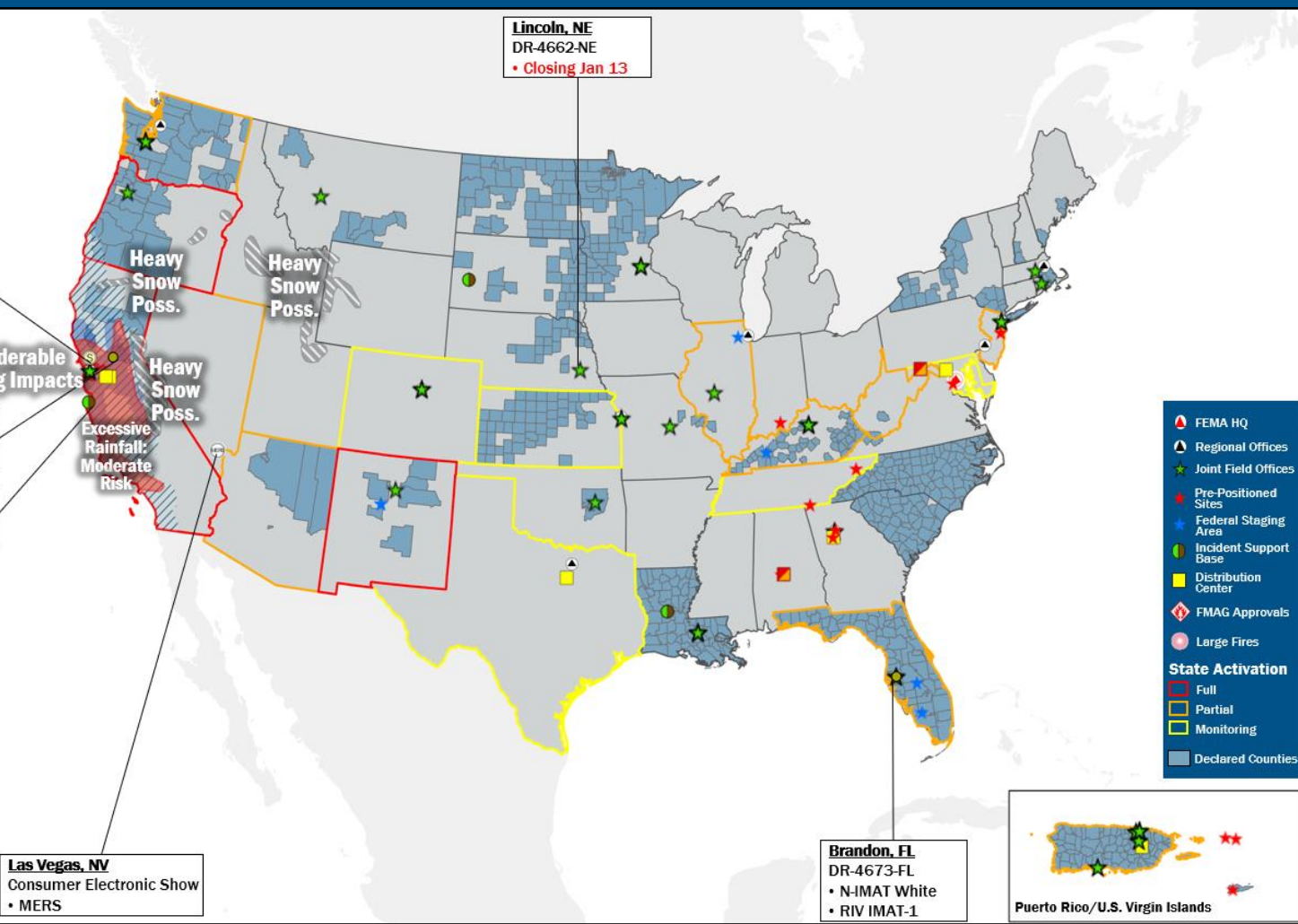
REGIONAL BREAKDOWN			
	JFO/VJFO	DR	EM
I	2/0	5	0
II	2/3	5	5
III	0/0	3	0
IV	2/1	8	4
V	2/0	4	0
VI	2/1	3	3
VII	2/1	4	0
VIII	1/1	4	0
IX	0/1	7	1
X	2/1	11	0



Sonoma, CA
CA Flooding
• ISB/SMT

Sacramento, CA
CA Flooding
• RIX IMAT-2

Monterey, CA
CA Flooding
• ISB/SMT



IM Workforce

13,297 Assigned
3,473 (-33) Unavailable
5,112 (-25) Deployed

35% / 4,712 (+8) Available

IM Cadre Availability ≤ 25% Availability

Disability Integration: 25% (16/64); Environmental Planning and Historic Preservation: 24% (196/833); Field Leadership: 25% (35/141); Hazard Mitigation: 25% (313/1230); Operations: 25% (93/369); Public Assistance: 19% (426/2,191); Planning: 22% (103/477)
Safety 19% (14/47)

MERS

≥ 66%

36 Assigned
0 Unavailable
0 (-1) Deployed

35 (+1) Available

US&R

≥ 66%

28 Assigned
3 Unavailable
0 Deployed

25 Available

FCO

≤ 1 Type I

50 Assigned
2 Unavailable
42 (26 FCOR) Deployed

6 Available

Joint Preliminary Damage Assessments

Region	State / Location	Incident	IA	Number of Counties		Start - End
			PA	Requested	Complete	
IX	HI	Mauna Loa Volcanic Eruption Nov 27 - Dec 16	IA	0	0	N/A
			PA	1	0	1/5 - TBD



FEMA

Declaration Requests in Process – 4

State / Tribe / Territory – Incident Description	Type	IA	PA	HM	Requested
UT – Severe Storms and Flooding	DR		X	X	Oct 19
CA – Heat Dome and Wildfires	DR	X	X	X	Oct 26
WA – Severe Winter Storms, Straight-line winds, Flooding, Landslides, and Mudslides	DR		X	X	Dec 28
Choctaw Nation of Oklahoma – Tornadoes	DR		X	X	Jan 3
CA - Severe Winter Storms, Flooding, And Mudslides - Approved	EM		X		Jan 8



FEMA



FEMA

Helping people before, during, and after disasters.



Scan to subscribe to this briefing.