

FEMA National Watch Center

Daily Operations Briefing

Sunday, January 8, 2023

8:30 a.m. ET



FEMA

National Current Ops / Monitoring

New Significant Incidents / Ongoing Ops

- Heavy Rain / Flooding – California

Hazard Monitoring

- Heavy Rain and Flash Flooding – California, Western Gulf Coast to Tennessee Valleys
- Heavy Snow– California, Nevada

Disaster Declaration Activity

- No new declaration activity

Event Monitoring

- No significant events



FEMA

Heavy Rain / Flooding – California

Situation: The cumulative effect of successive heavy rain events will lead to additional considerable flood impacts, including rapid water rises and mudslides, over northern and central California, and portions of far western Nevada. Minor to isolated major river flooding is expected through next week, with record high river levels possible. Readiness efforts are being ramped up with the establishment of a joint interagency state and federal contingency planning group.

Lifeline Impacts: (FEMA RIX SLB 9:25 p.m. ET, Jan 7)

Safety and Security:

- Evacuations issued for Santa Cruz county for 10 residents; all evacuations orders have been lifted for Los Angeles and Monterey Counties
- Schools: 4 (-2) schools closed Esparto School District in Yolo County

Tribal Impacts:

- The Manchester Band of Pomo requested bottled water and fuel wood delivery for two weeks, currently being met by state

Food, Water, Sheltering:

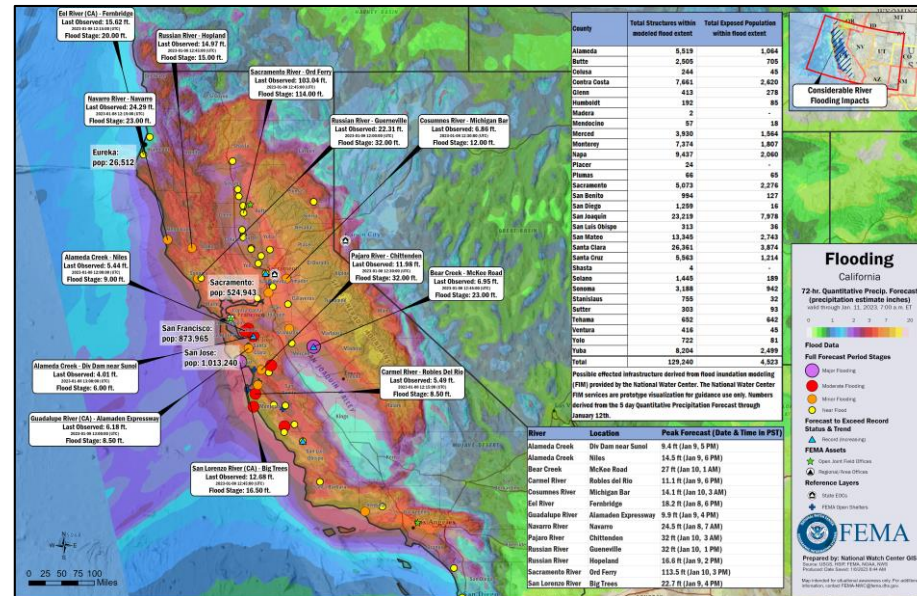
- 13 (-7) shelters; 370 (-210) occupants
- Boil Water Notice in effect for Santa Cruz, Kern, Tehama, Sonoma and Nevada Counties

Health and Medical:

- 11 confirmed storm related fatalities

Energy: - (Eagle-I, as of 7:45 a.m. ET, Jan 8)

- 506k (+468k) (3%) customers without power statewide: Counties most affected Sacramento 320k (51%), El Dorado 17k (27%), Yuba 9k (27%), Yolo 26k (26%), Mendocino 7k (+2) (24%), Tuolumne 4k (19%), Calaveras 3k (18%), San Joaquin 41k (15%), Humboldt 6k (-3) (11%), Sutter 4k (10%)



State / Local Response:

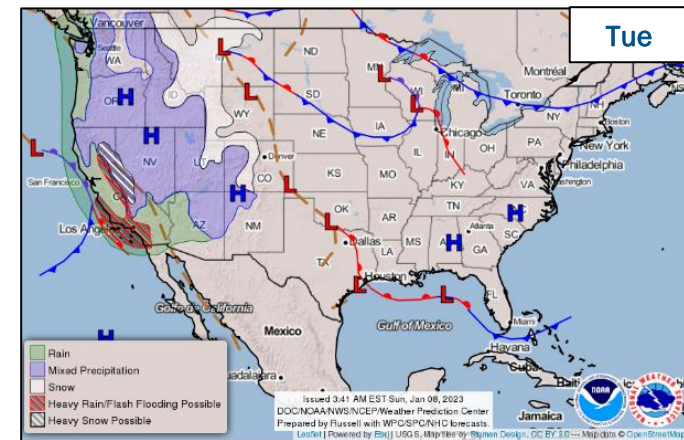
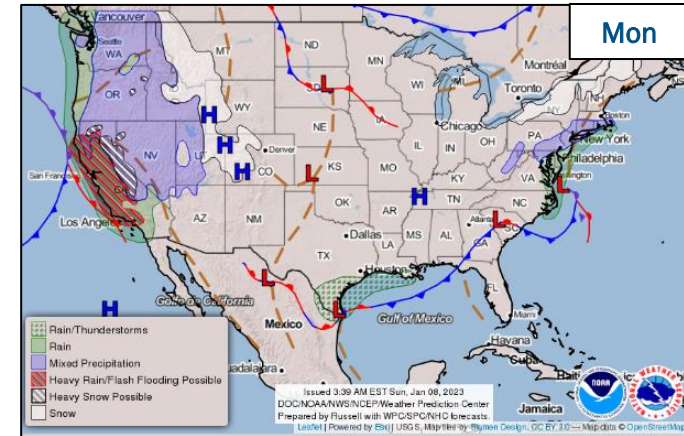
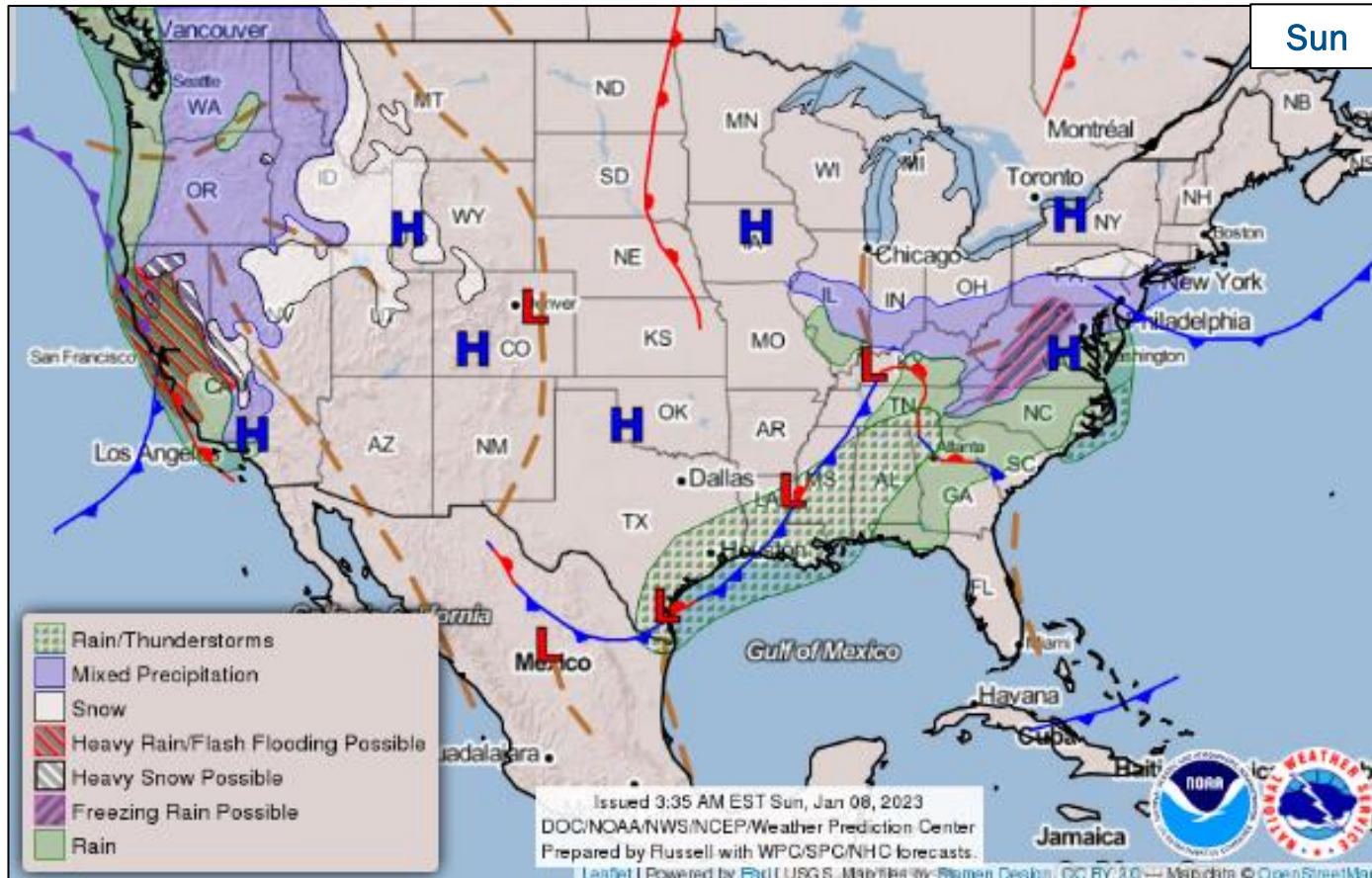
- CA EOC: Full Activation (Flooding)
- The county of Marin, Monterey, Santa Cruz, Calaveras, Alameda, San Joaquin, Sonoma, Mariposa, Placer, El Dorado, Tuolumne, Butte, Sutter, Yolo, Merced, San Mateo, Sacramento, Santa Clara, Amador, the city of Sacramento, Cloverdale, Nevada, Capitola, Sonora, Danville, Santa Cruz, Atherton, Pleasant Hill, and Placerville have issued Proclamations of Local Emergency
- 28 (+2) county EOCs activated
- Tuolumne Band of Mi-Wuk Indians declared State of Emergency
- Gov: Declared State of Emergency; CA NG authorized to use high water vehicles
 - Activated the State Operations Center and Flood Operation Center for the city of Sacramento

FEMA / Federal Response:

- FEMA RIX IMAT-2 deployed to CA EOC; 2 additional Back-up Regional IMATs available
 - FEMA LNO deployed to CA EOC
 - 3 FEMA Tribal LNOs deployed to CA EOC
 - 1 USACE LNO and 1 NWS LNO deployed to CA EOC
 - US&R: Confirmed availability of system resources
 - National Watch and FEMA Region IX will continue to monitor
- National Watch Center**



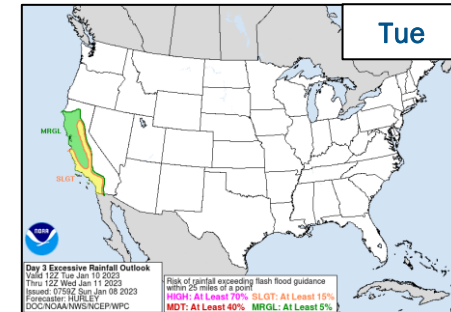
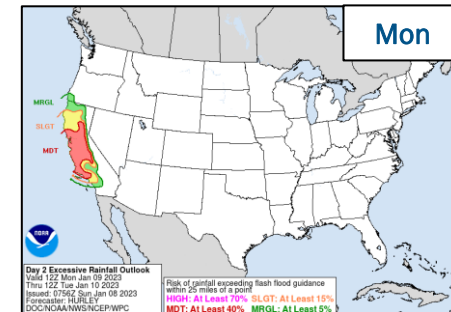
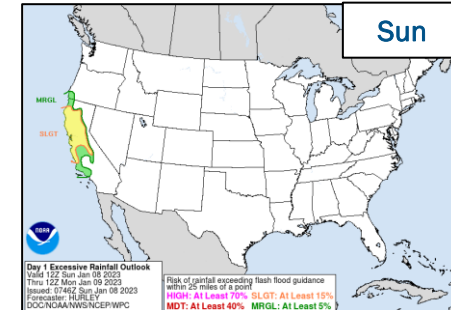
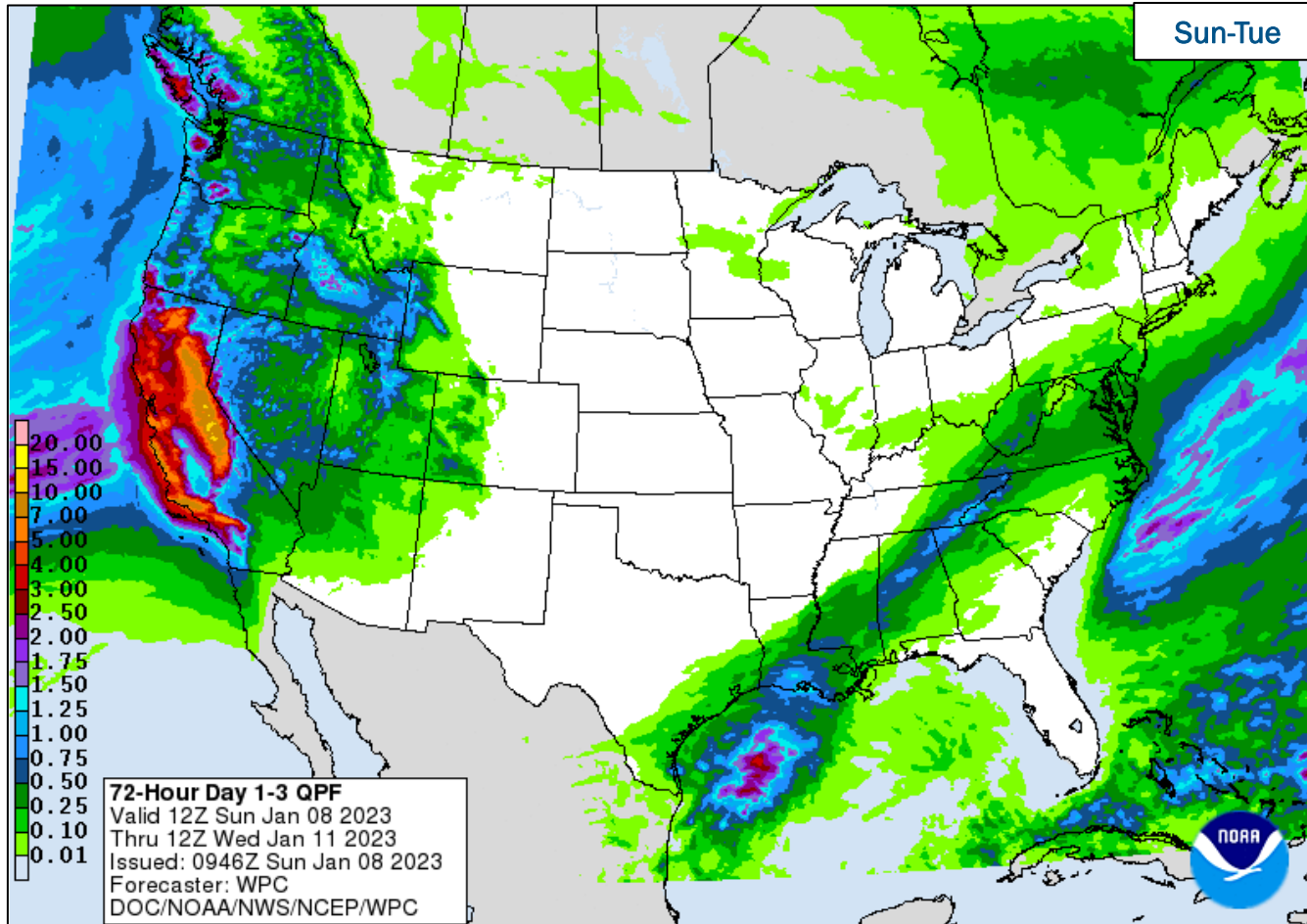
National Weather Forecast



FEMA

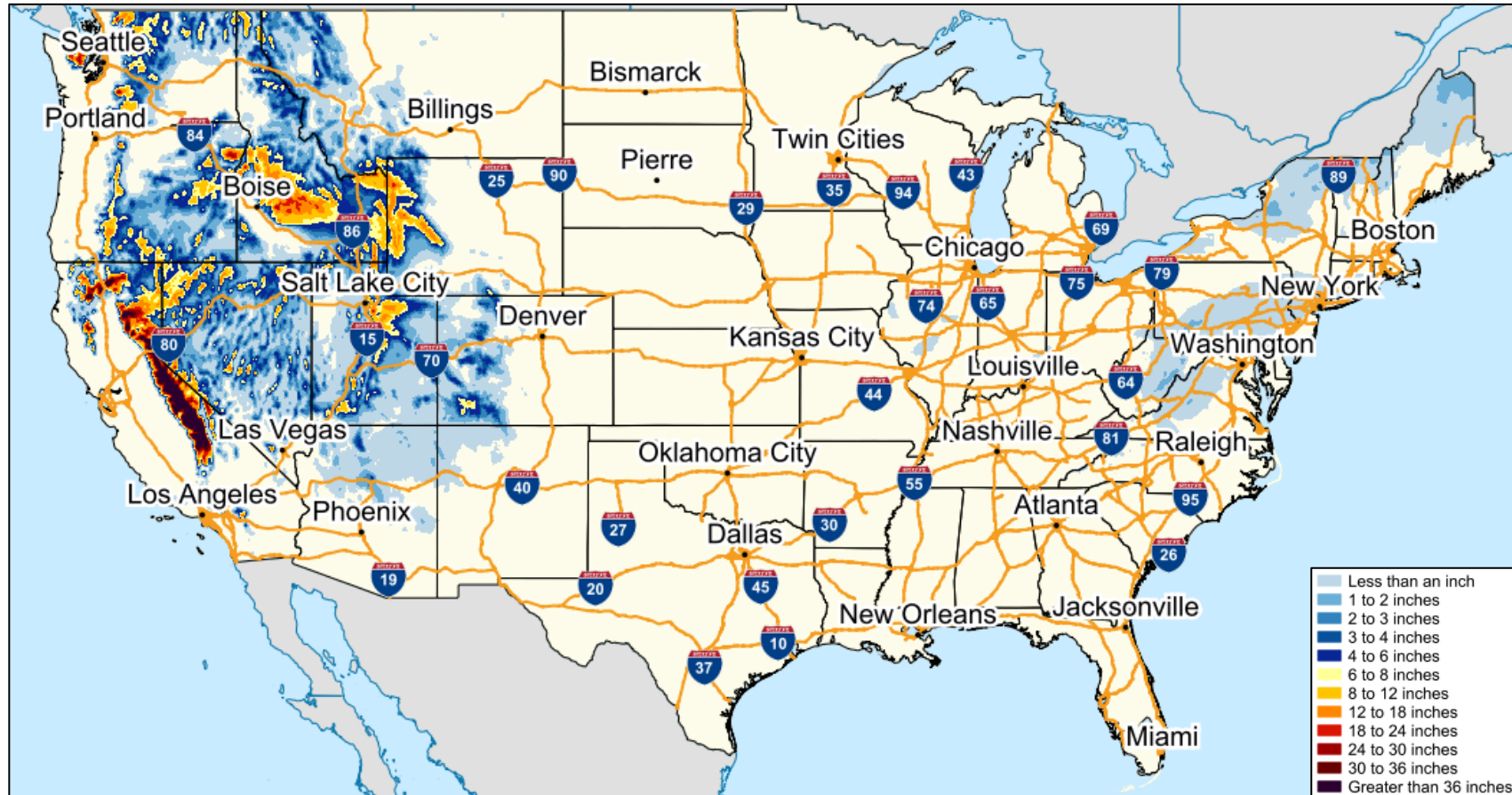
National Watch Center

Precipitation & Excessive Rainfall



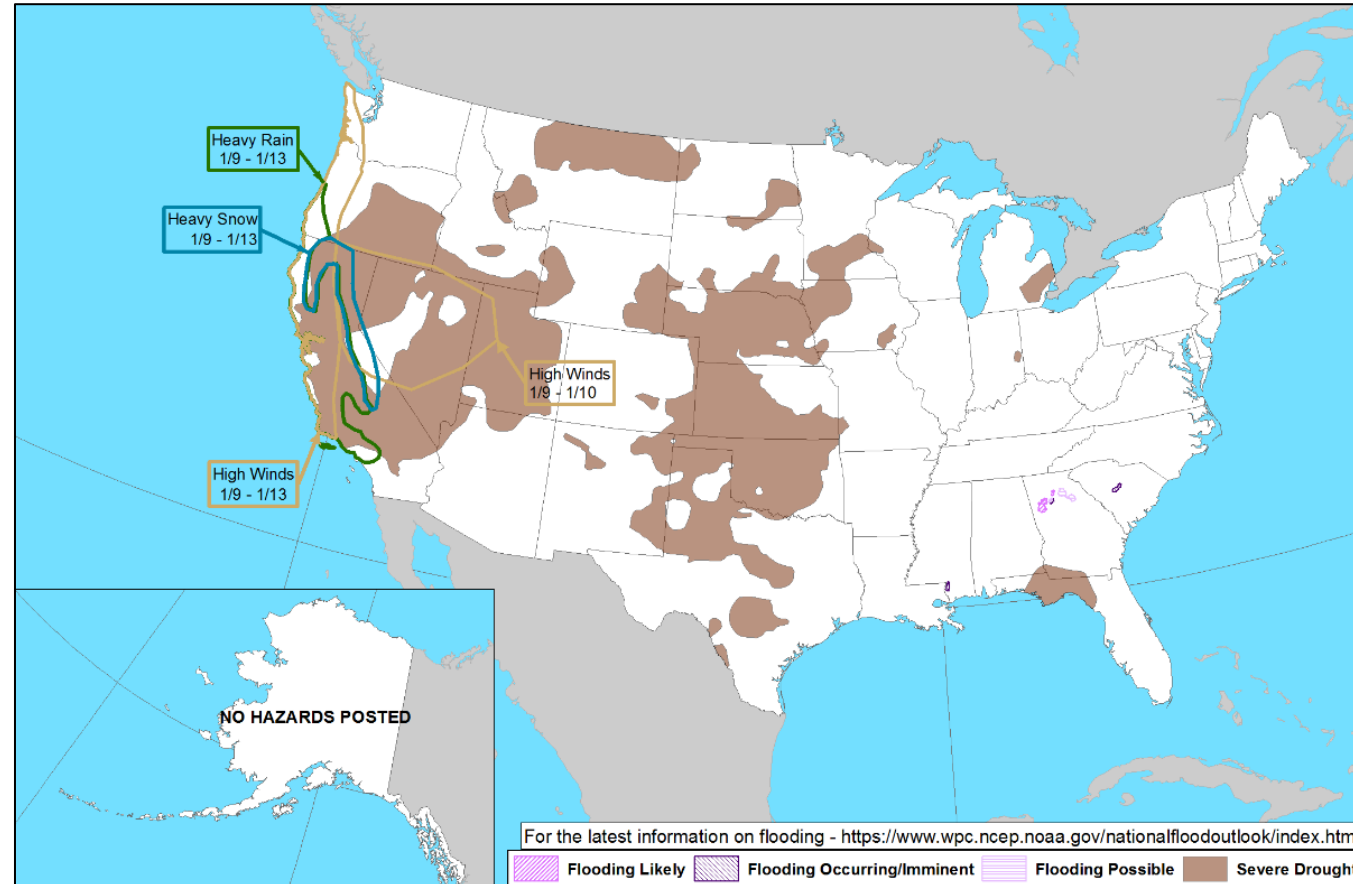
FEMA

Snowfall Forecast



FEMA

Hazards Outlook – Jan 9-13


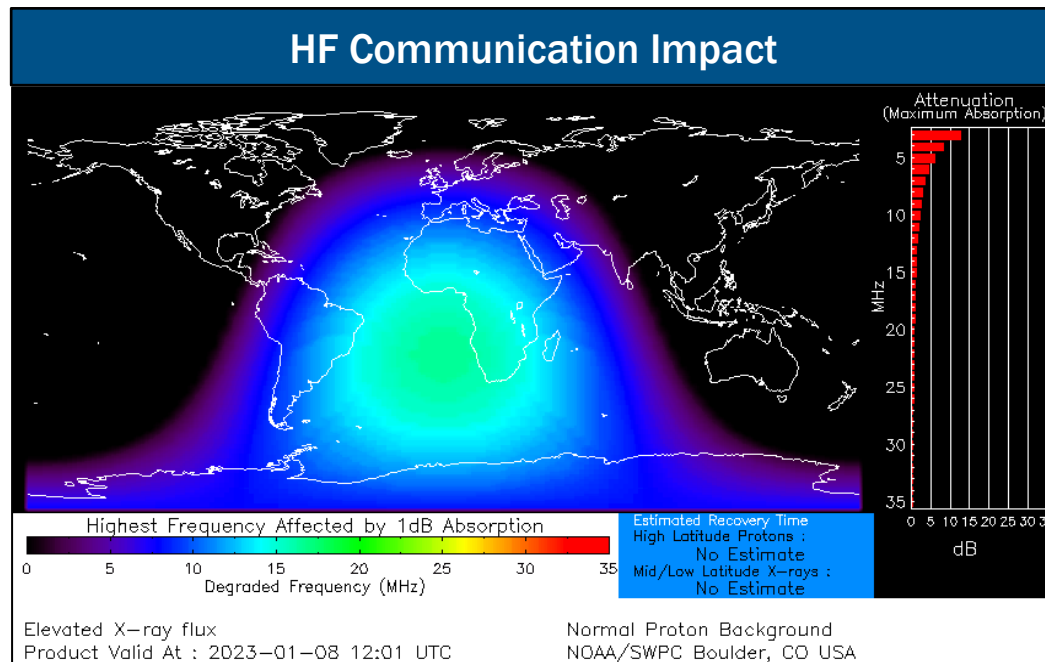


FEMA

Space Weather Outlook

	Space Weather Activity	Geomagnetic Storms	Solar Radiation	Radio Blackouts
Past 24 Hours	Minor	None	None	R1
Next 24 Hours	None	None	None	None

For further information on NOAA Space Weather Scales refer to: <http://www.swpc.noaa.gov/noaa-scales-explanation>
 For further information on Sunspot Activity refer to: <https://www.swpc.noaa.gov/phenomena/sunspotssolar-cycle>



FEMA

FEMA Common Operating Picture

15
Joint Field
Offices

9
Virtual Joint
Field Offices

54
Major
Disasters

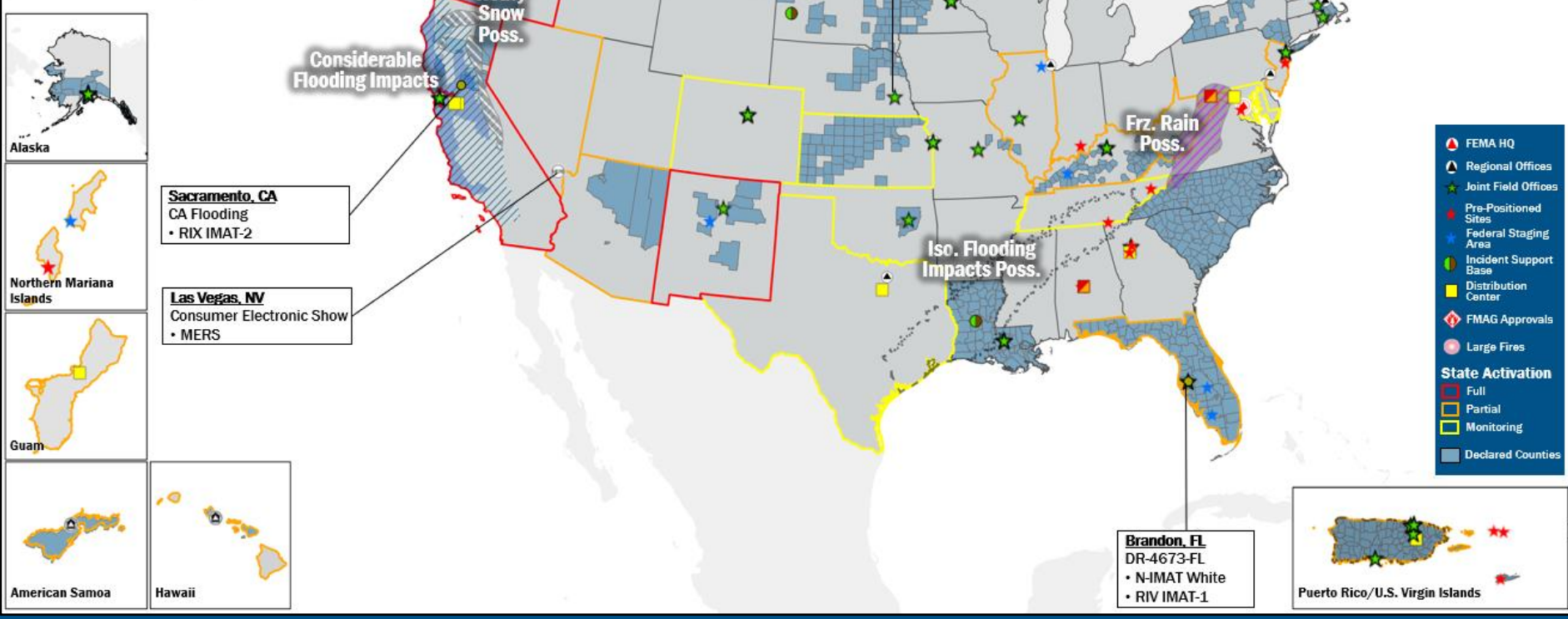
12
Emergency
Declarations

Sunday
January 8, 2023
8:30 a.m. ET

FEMA HQ		
NWC	NRCC	
Monitoring	Rostered	
FEMA REGIONS		
Watch	RRCC	
Monitoring	I	Rostered
Monitoring	II	Rostered
Monitoring	III	Rostered
Monitoring	IV	Rostered
Monitoring	V	Rostered
Monitoring	VI	Rostered
Monitoring	VII	Rostered
Monitoring	VIII	Rostered
Monitoring	IX	Rostered
Monitoring	X	Rostered
Notes:		
RWCs/RRCCs:	STATE EOCs:	
RII RWC: Alt Location (7:00 a.m. to 7:00 p.m. ET) a.m. to 7:00 p.m. ET)	NJ: TC/Ida, Monkeypox KY/TN/WA/ WW: Winter Weather CO/NJ: Avian Influenza PR: TC Fiona FL: TC Ian IL: SW Border Bus Reception and Coordination CA/NM: Flooding NM: Wildfires TX: Severe Weather/ Ongoing Operations KS: All Hazards CO: Public Health Support, Suncoar Refinery AZ/CO: SW Border Coordination AS/CA/HI: Seismic Activity OR: RSV & Influenza Surge WA: European Green Crabs, Flu & RSV Season	
Surge Capacity Force		
Rostered	Deployed	
7,686	0	

N-IMATs	
2-4 Teams Available	
Red	
White	FL
Blue	
Gold	
R-IMATs	
≥ 7 Teams Available	
I	(2)
II	
III	
IV-1	FL
IV-2	
V	(1)
VI-1	Personnel (3)
VI-2	
VII	
VIII	
IX-1	Personnel
IX-2	CA
X	Personnel

REGIONAL BREAKDOWN			
	JFO/VJFO	DR	EM
I	2/0	5	0
II	2/3	5	5
III	0/0	3	0
IV	2/1	8	4
V	2/0	4	0
VI	2/1	3	3
VII	2/1	4	0
VIII	1/1	4	0
IX	0/1	7	0
X	2/1	11	0



IM Workforce

13,297 Assigned
 3,506 (-63) Unavailable
 5,087 (-6) Deployed

35% / 4,704 (+69) Available

IM Cadre Availability ≤ 25% Availability

Disability Integration: 25% (16/64); Environmental Planning and Historic Preservation: 24% (198/836); Field Leadership: 24% (34/141); Hazard Mitigation: 24% (299/1231); Operations: 25% (92/369); Public Assistance: 19% (420/2,193); Planning: 22% (104/478)

MERS

≥ 66%

36 Assigned
 0 Unavailable
 0 (-1) Deployed

35 (+1) Available

US&R

≥ 66%

28 Assigned
 3 Unavailable
 0 Deployed

25 Available

FCO

≤ 1 Type I

50 Assigned
 2 Unavailable
 42 (26 FCOR) Deployed

6 Available

Joint Preliminary Damage Assessments

Region	State / Location	Incident	IA	Number of Counties		Start - End
			PA	Requested	Complete	
VIII	Oglala Sioux Tribe	Winter Storm Dec 12-26	IA	0	0	N/A
			PA	1	1 (+1)	1/2 - 1/7
	Rosebud Sioux Tribe	Winter Storm Dec 12-26	IA	0	0	N/A
			PA	1	1 (+1)	1/2 - 1/7
	Cheyenne River Sioux	Winter Storm Dec 12-26	IA	0	0	N/A
			PA	1	1 (+1)	1/3 - 1/7
IX	HI	Mauna Loa Volcanic Eruption Nov 27 - Dec 16	IA	0	0	N/A
			PA	1	0	1/5 - TBD



FEMA

Declaration Requests in Process – 4

State / Tribe / Territory – Incident Description	Type	IA	PA	HM	Requested
UT – Severe Storms and Flooding	DR		X	X	Oct 19
CA – Heat Dome and Wildfires	DR	X	X	X	Oct 26
WA – Severe Winter Storms, Straight-line winds, Flooding, Landslides, and Mudslides	DR		X	X	Dec 28
Choctaw Nation of Oklahoma – Tornadoes	DR		X	X	Jan 3



FEMA



FEMA

Helping people before, during, and after disasters.



Scan to subscribe to this briefing.