

FEMA National Watch Center

Daily Operations Briefing

Saturday, January 7, 2023

8:30 a.m. ET



FEMA

National Current Ops / Monitoring

New Significant Incidents / Ongoing Ops

- Heavy Rain / Flooding – California

Hazard Monitoring

- Heavy Rain and Flash Flooding – California
- Heavy Snow – California

Disaster Declaration Activity

- Declaration Request- Choctaw Nation of Oklahoma

Event Monitoring

- No significant events



FEMA

Heavy Rain / Flooding – California

Situation: Precipitation today into tonight will continue to affect California creating heavy to excessive rainfall which may exacerbate already saturated conditions. Utilities made significant progress on power restorations. Counties primarily in Northern and Central California remain in response posture preparing for wave three to make landfall later today and a fourth wave with heavier precipitation arriving Monday. Readiness efforts are being ramped up with the establishment of a joint interagency state and federal contingency planning group.

Lifeline Impacts: (FEMA RIX SLB 11:22 p.m. ET, Jan 6)

Safety and Security:

- Evacuations issued in Los Angeles, Monterey, Sacramento, Santa Cruz, San Mateo Counties, approx. **3k (-8k)** residents
- Schools: California Dept of Ed (CDE) reported flooding in Alameda County. 6 school closing including **Esparto School District in Yolo County** due to weather conditions

Food, Water, Sheltering:

- 20 (+11)** shelters; **580 (+355)** occupants
- Water Treatment Plants: Nevada County Water system is down affecting a population of 200
- Boil Water Notice in effect for Santa Cruz County, Kern County, Tehama County, Sonoma County and Nevada County

Health and Medical:

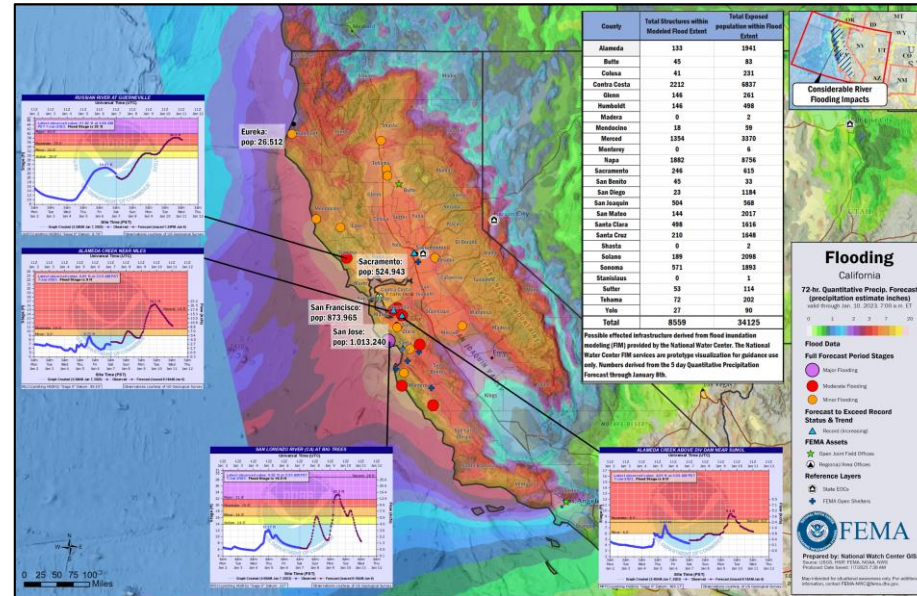
- 11 (+1)** confirmed storm related fatalities

Energy: Trending down - (Eagle-I, as of 8:00 a.m. ET, Jan 7)

- 38k (-22) (0.26%)** customers without power statewide: Counties most affected **San Mateo 4k (-2) (1%)**, **Sonoma 7k (-1) (3%)**, **Santa Cruz 7k (-2) (6%)**, **Mendocino 5k (-2) (18%)**, **Humboldt 9k (+3) (16%)**

Communication:

- Total cellular site outages: 93 (+45)**
- A communications tower collapsed at Mandeville Island**



Transportation:

- Multiple road closures due to flooding; debris removal ongoing in 7 counties
- Amtrak service between Seattle and Los Angeles scheduled to resume today
- Union Pacific report track outages due to washouts

Hazardous Materials:

- Yolo County wastewater pump station down. Volunteer Fire Dept providing water to residents for sewage
- Various ongoing efforts to clear up debris and unclogged drainage throughout impacted counties

State / Local Response:

- CA EOC: Full Activation (Flooding)
- The cities of Sacramento, **Capitola**, **Danville**, Atherton, Placerville, and the counties of Sacramento, Monterey, San Joaquin, El Dorado, Yolo, Santa Clara, **Santa Cruz**, **Sonoma**, **Tuolumne**, Merced, Amador, Butte, Calaveras, **Mariposa** and San Mateo have issued Proclamations of Local Emergency
- 26 (-4)** county EOCs activated
- Tuolumne Band of Mi-Wuk Indians declared State of Emergency
- Gov: Declared State of Emergency; CA NG authorized to use high water vehicles
 - Activated the State Operations Center and Flood Operation Center for the city of Sacramento

FEMA / Federal Response:

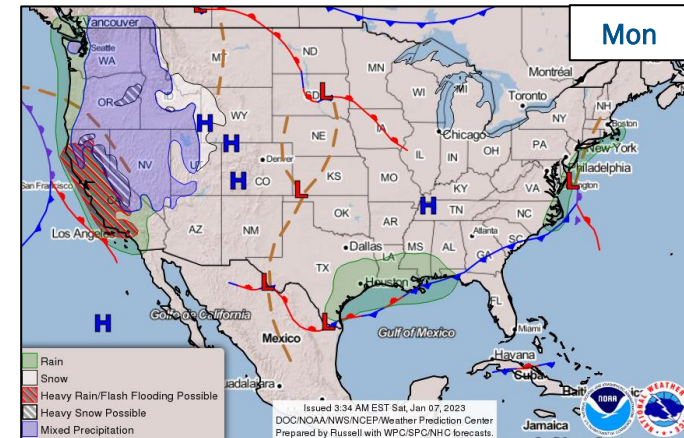
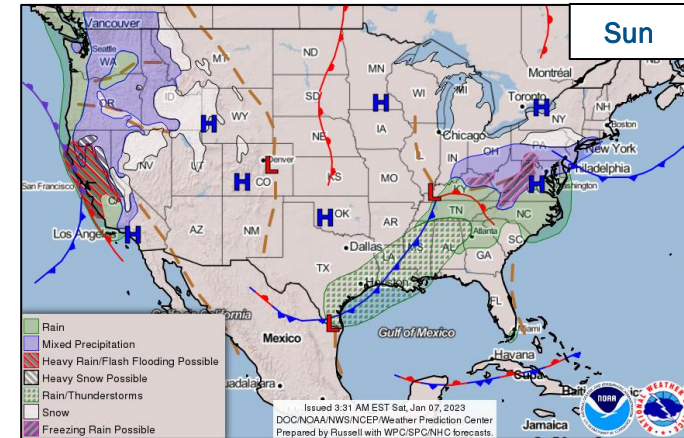
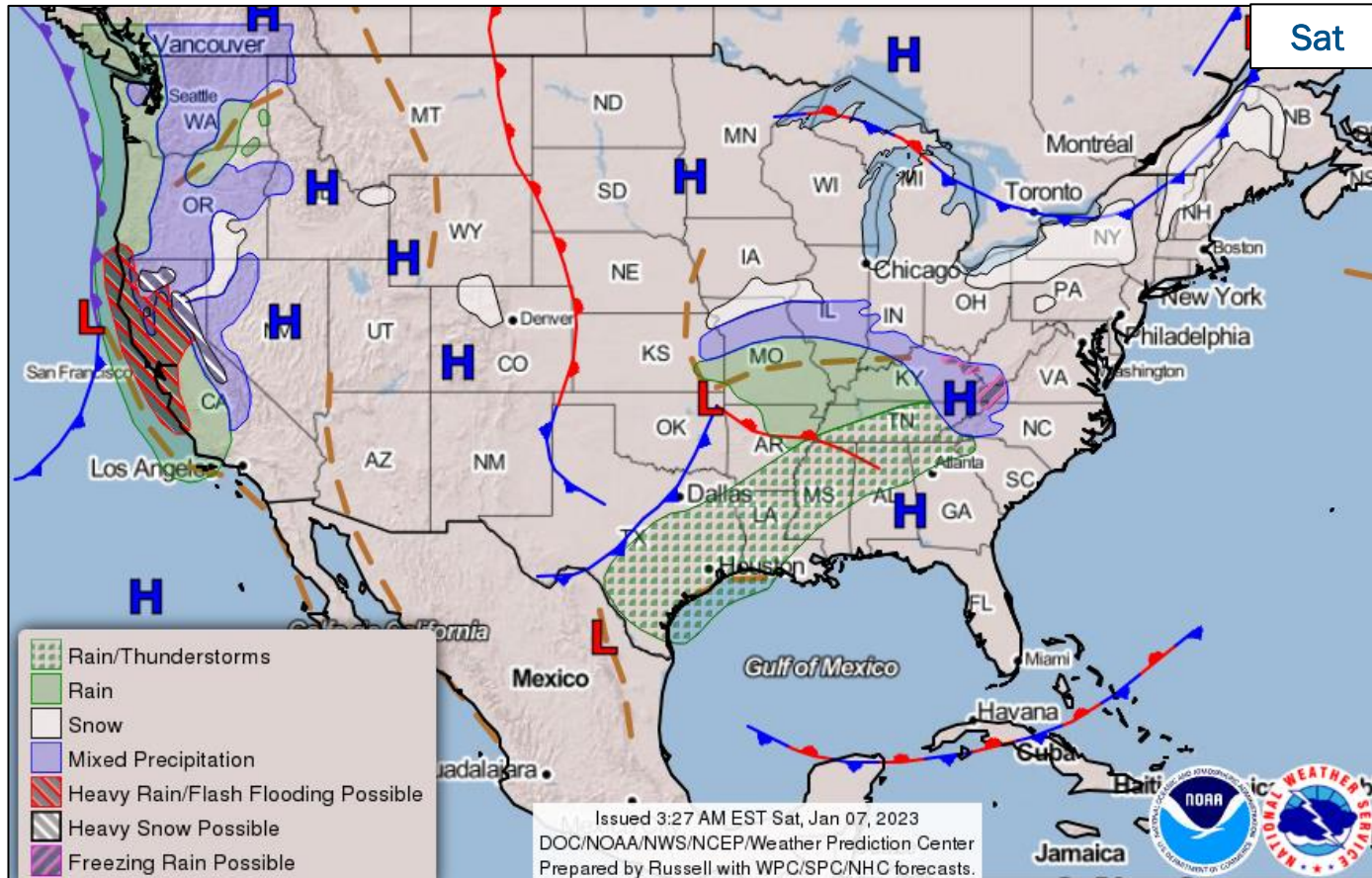
- US&R: Confirmed availability of system resources
- FEMA LNO deployed to CA EOC
- 3 Tribal LNOs deployed to CA EOC
- FEMA RIX IMAT-2** deploying to CA EOC; 2 additional Back-up Regional IMATs available
- 1 USACE LNO deployed to CA EOC
- 1 NWS LNO deployed to CA EOC
- National Watch and FEMA Region IX will continue to monitor



FEMA

National Watch Center

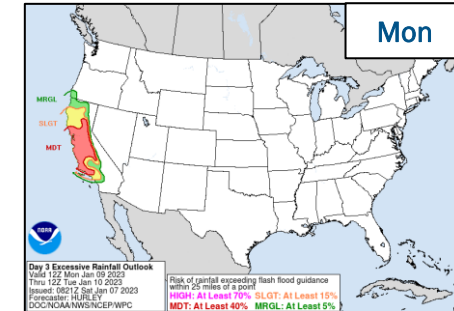
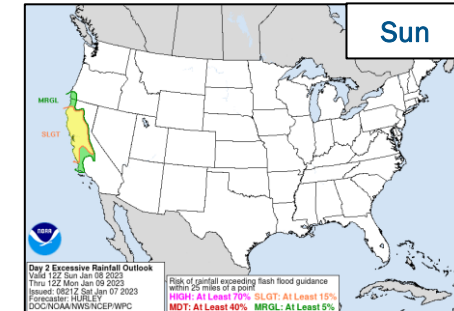
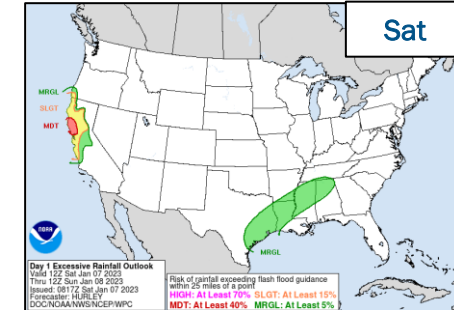
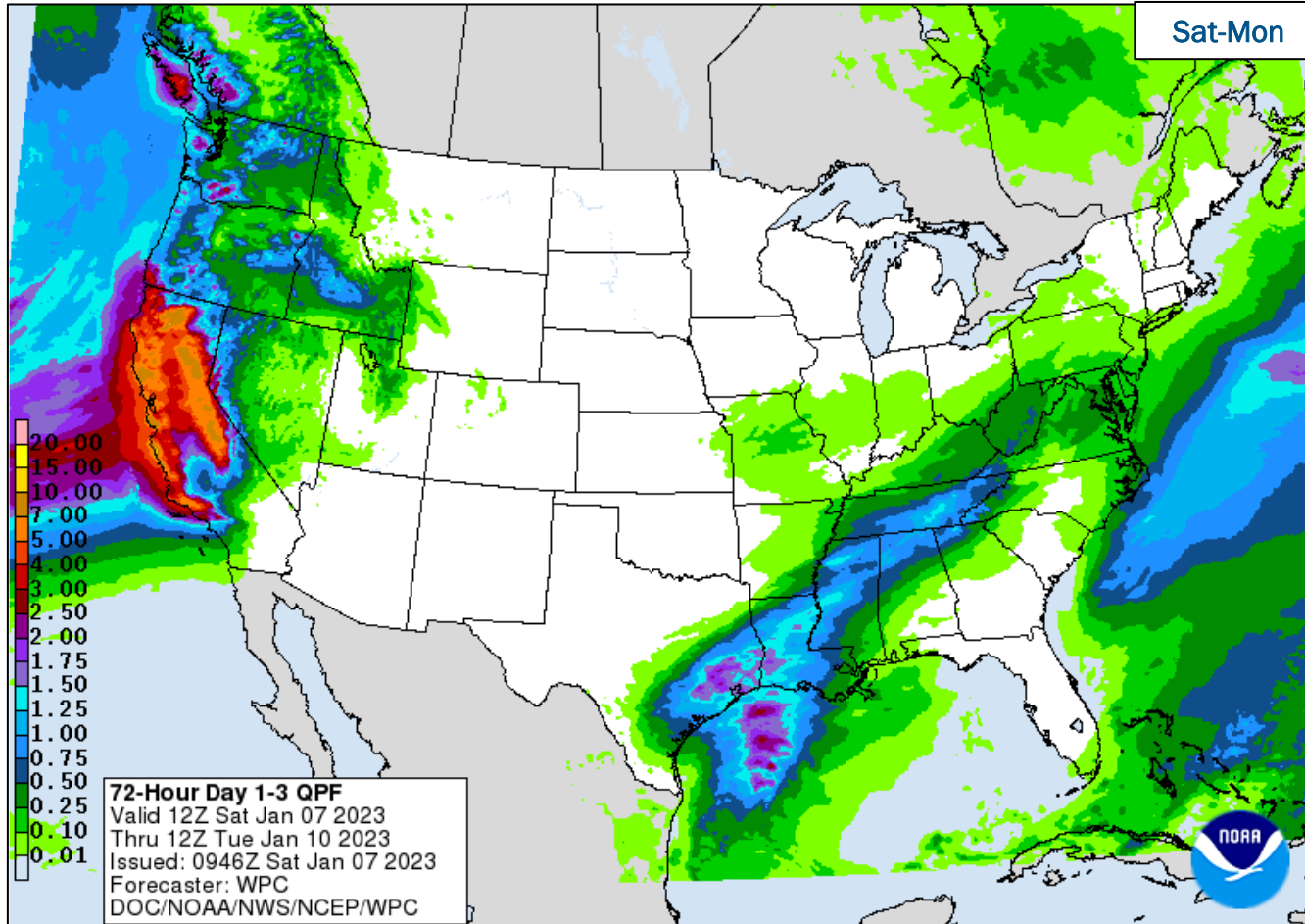
National Weather Forecast



FEMA

National Watch Center

Precipitation & Excessive Rainfall



FEMA

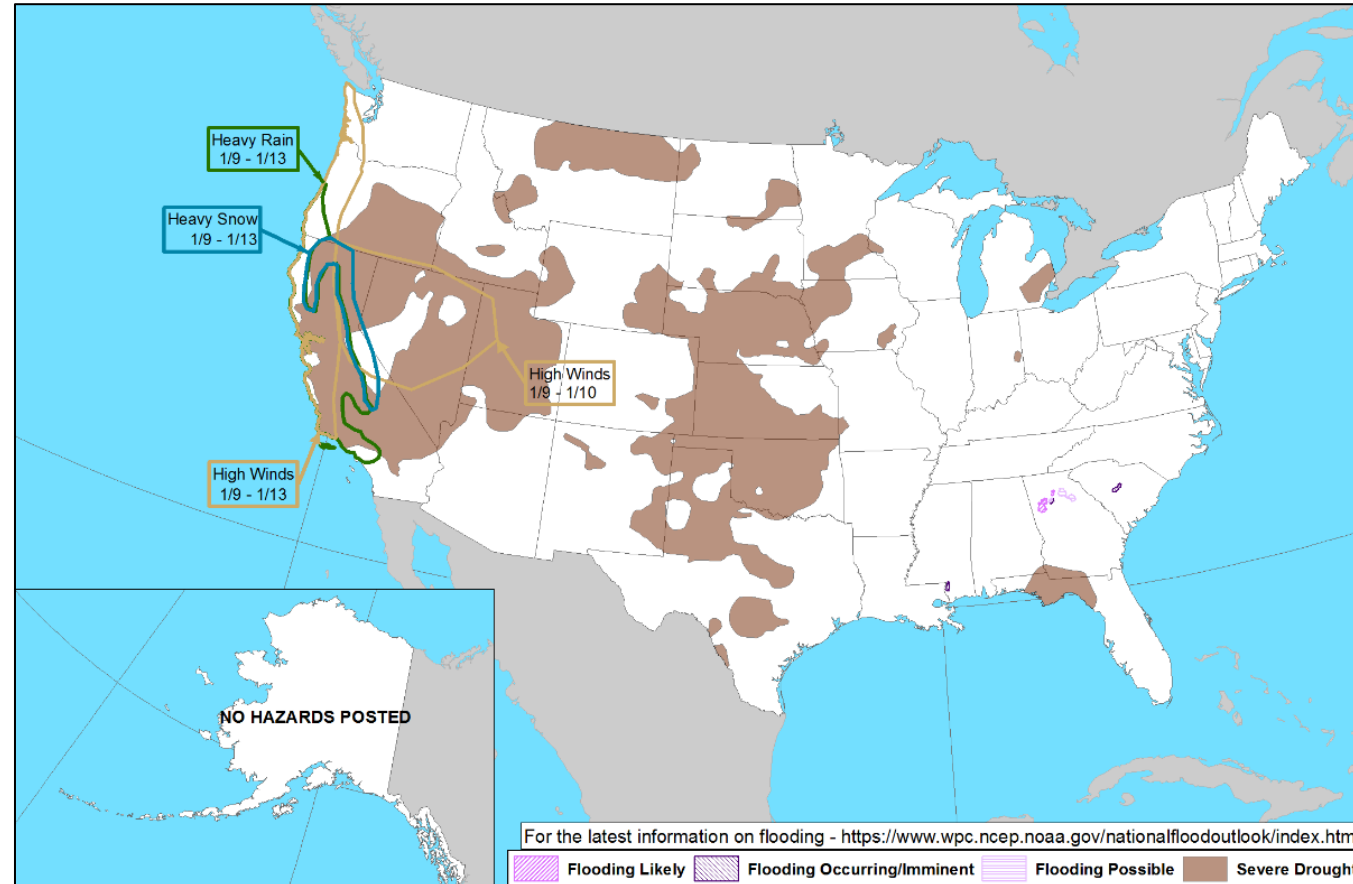
National Watch Center

Snowfall Forecast



FEMA

Hazards Outlook – Jan 9-13


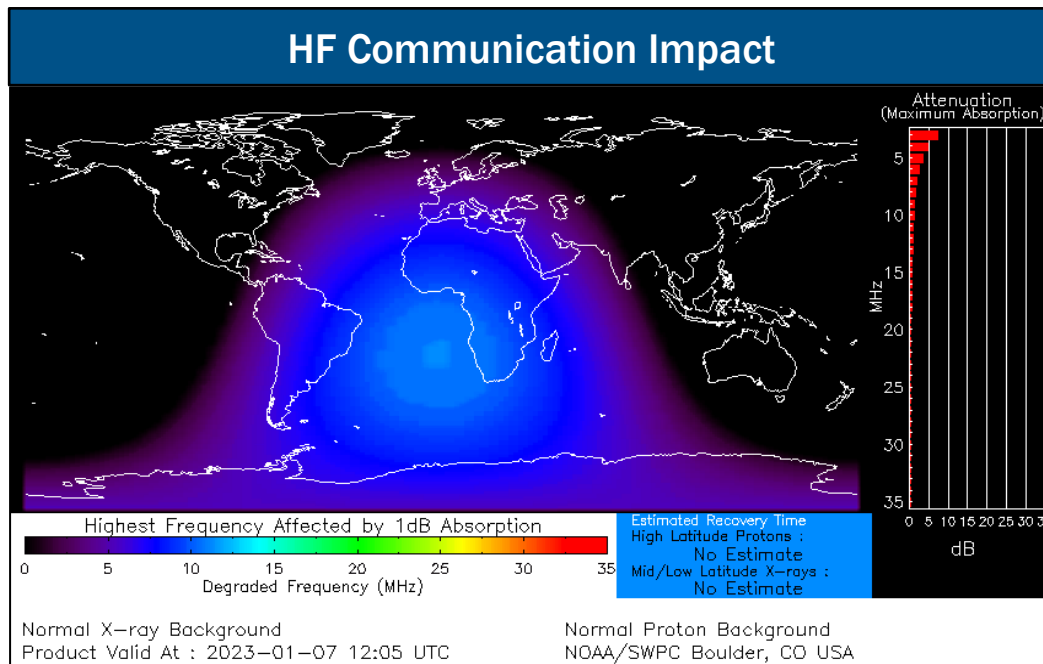


FEMA

Space Weather Outlook

	Space Weather Activity	Geomagnetic Storms	Solar Radiation	Radio Blackouts
Past 24 Hours	Minor	None	None	R1
Next 24 Hours	None	None	None	None

For further information on NOAA Space Weather Scales refer to: <http://www.swpc.noaa.gov/noaa-scales-explanation>
 For further information on Sunspot Activity refer to: <https://www.swpc.noaa.gov/phenomena/sunspotssolar-cycle>



FEMA

FEMA Common Operating Picture

15
Joint Field
Offices

9
Virtual Joint
Field Offices

54
Major
Disasters

12
Emergency
Declarations

Saturday
January 7, 2023
8:30 a.m. ET

FEMA HQ		
NWC	NRCC	
Monitoring	Rostered	
FEMA REGIONS		
Watch	RRCC	
Monitoring	I	Rostered
Alt Location	II	Rostered
Monitoring	III	Rostered
Monitoring	IV	Rostered
Monitoring	V	Rostered
Monitoring	VI	Rostered
Monitoring	VII	Rostered
Monitoring	VIII	Rostered
Monitoring	IX	Rostered
Monitoring	X	Rostered
Notes:		
RWCs/RRCCs: RII RWC: Alt Location (7:00 a.m. to 7:00 p.m. ET)	STATE EOCs: <ul style="list-style-type: none"> NJ: TC/Ida, Monkeypox KY/TN/WA/NV: Winter Weather CO/NJ: Avian Influenza PR: TC Fiona FL: TC Ian IL: SW Border Bus Reception and Coordination CA/NM: Flooding NM: Wildfires TX: Severe Weather/ Ongoing Operations KS: All Hazards CO: Public Health Support, Suncoar Refinery AZ/CO: SW Border Coordination AS/CA/HI: Seismic Activity OR: RSV & Influenza Surge WA: European Green Crabs, Flu & RSV Season 	
Surge Capacity Force		
Rostered 7,686	Deployed 0	

N-IMATs	
2-4 Teams Available	
Red	
White	FL
Blue	
Gold	
R-IMATs	
≥ 7 Teams Available	
I	(2)
II	
III	
IV-1	FL
IV-2	
V	(1)
VI-1	Personnel (3)
VI-2	
VII	
VIII	
IX-1	Personnel
IX-2	CA
X	Personnel

REGIONAL BREAKDOWN			
	JFO/VJFO	DR	EM
I	2/0	5	0
II	2/3	5	5
III	0/0	3	0
IV	2/1	8	4
V	2/0	4	0
VI	2/1	3	3
VII	2/1	4	0
VIII	1/1	4	0
IX	0/1	7	0
X	2/1	11	0

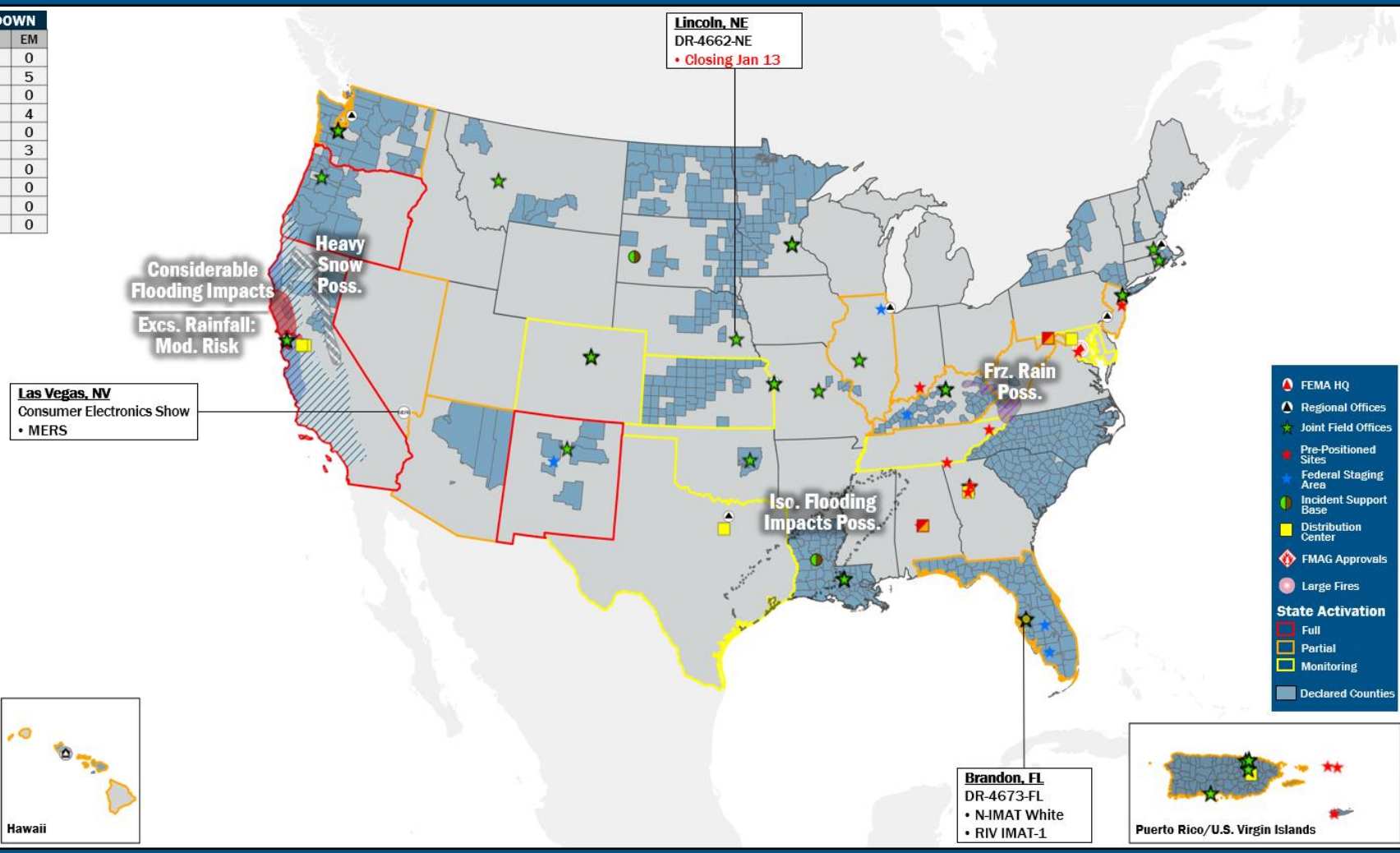
Alaska

Northern Mariana Islands

Guam

American Samoa

Hawaii



IM Workforce

13,297 (+1) Assigned
 3,569 (-3) Unavailable
 5,093 (+5) Deployed

35% / 4,635 (-1) Available

IM Cadre Availability ≤ 25% Availability

Disability Integration: 25% (16/64); Environmental Planning and Historic Preservation: 23% (194/836); Field Leadership: 24% (34/141); Hazard Mitigation: 23% (288/1231); Operations: 24% (89/369); Public Assistance: 19% (413/2,193); Planning: 22% (103/478)

MERS ≥ 66%

36 Assigned
 0 Unavailable
 1 (+1) Deployed

35 (+1) Available

US&R ≥ 66%

28 Assigned
 3 Unavailable
 0 Deployed

25 Available

FCO ≤ 1 Type I

50 Assigned
 2 Unavailable
 42 (26 FCOR) Deployed

6 Available

Joint Preliminary Damage Assessments

Region	State / Location	Incident	IA	Number of Counties		Start - End
			PA	Requested	Complete	
VIII	ND	Winter Storm Nov 9-11	IA	0	0	N/A
			PA	10	10 (+10)	12/21 - 1/5
	Oglala Sioux Tribe	Winter Storm Dec 12-26	IA	0	0	N/A
			PA	1	0	1/2 - TBD
	Rosebud Sioux Tribe	Winter Storm Dec 12-26	IA	0	0	N/A
			PA	1	0	1/2 - TBD
	Cheyenne River Sioux	Winter Storm Dec 12-26	IA	0	0	N/A
			PA	1	0	1/3 - TBD
IX	HI	Mauna Loa Volcanic Eruption Nov 27 - Dec 16	IA	0	0	N/A
			PA	1	0	1/5 - TBD



FEMA

Declaration Request – Choctaw Nation

Declaration Type: Major Disaster – Choctaw Nation of Oklahoma
Requested: Jan 3

Incident: Tornadoes
Incident Period: Nov 4

Requested:

- **PA & HM:** Choctaw Nation of Oklahoma



■ PA



FEMA

Declaration Requests in Process – 4

State / Tribe / Territory – Incident Description	Type	IA	PA	HM	Requested
UT – Severe Storms and Flooding	DR		X	X	Oct 19
CA – Heat Dome and Wildfires	DR	X	X	X	Oct 26
WA – Severe Winter Storms, Straight-line winds, Flooding, Landslides, and Mudslides	DR		X	X	Dec 28
Choctaw Nation of Oklahoma – Tornadoes	DR		X	X	Jan 3



FEMA



FEMA

Helping people before, during, and after disasters.



Scan to subscribe to this briefing.