

FEMA National Watch Center

Daily Operations Briefing

Friday, January 6, 2023

8:30 a.m. ET



FEMA

National Current Ops / Monitoring

New Significant Incidents / Ongoing Ops

- Volcanic Activity – Hawaii
- Heavy Rain / Flooding – California

Hazard Monitoring

- Mixed Precipitation – Northern Intermountain and Northeast
- Excessive Rainfall – California

Disaster Declaration Activity

- No new declaration activity

Event Monitoring

- No significant events



FEMA

Volcanic Activity – Kilauea, Hawaii

Situation: At 9:35 p.m. ET , Jan 5 the USGS Hawaiian Volcano Observatory (HVO) elevated Kīlauea’s volcano alert level from WATCH to WARNING and its aviation color code from ORANGE to RED as this eruption and associated hazards are evaluated.

The eruption at Kīlauea’s summit is occurring within a closed area of Hawai’i Volcanoes National Park. High levels of volcanic gas are the primary hazard of concern. The HVO is in constant communication with Hawai’i Volcanoes National Park as this situation evolves. No impacts have been reported.

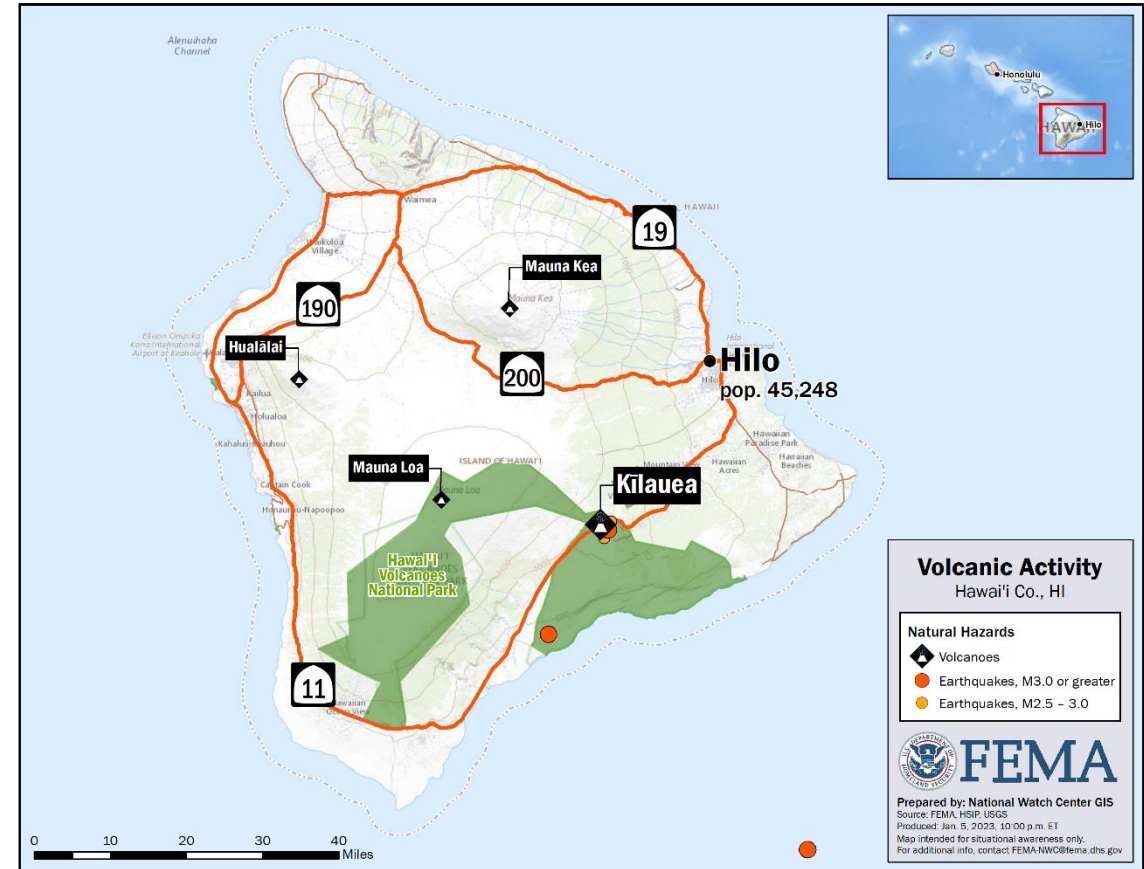
- **Volcano Alert Level: WARNING**
 - Hazardous eruption is imminent, underway , or suspected
- **Aviation Color Code: RED**
 - Eruption imminent or underway with significant emission of volcanic ash into the atmosphere

State/Local Response:

- HI EOC at Partial Activation (Seismic Activity)

FEMA Response:

- NWC and RIX will continue to monitor



FEMA

Heavy Rain / Flooding – California

Situation: Wave two of the Atmospheric River concluded with moderately less rainfall than anticipated. The next system is forecast to bring heavy rain to northern and central California by early Saturday, accompanying with significant precipitation and high winds. Moderate to Major flooding concerns will be widespread across much of the state. Currently, all river gauges read at Moderate or below.

Lifeline Impacts: (FEMA RIX SLB 10:41 p.m. ET, Jan 5)

Safety and Security:

- Evacuations issued in Los Angeles, Monterey, Sacramento, Santa Cruz, San Mateo Counties, approx. 11k (-14k) residents
- The Department of Safety of Dams (DSOD) reported the North Fork Dam as Operational; current river flood gauges indicate no flooding threats

Food, Water, Sheltering:

- 9 (-15) shelters; 225 (-15) occupants
- Water Treatment Plants: Nevada County Water system is down affecting a population of 200

Health and Medical:

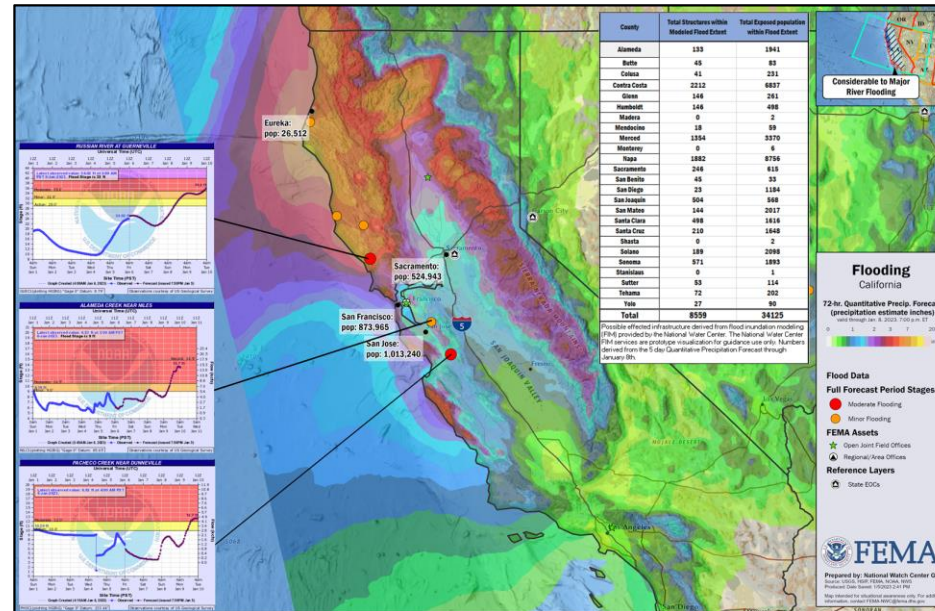
- 10 (+6) confirmed storm related fatalities

Energy: Trending down - (Eagle-I, as of 8:45 a.m. ET)

- 60k (0.40%) customers without power statewide: Counties most affected San Mateo (6k/2%), Sonoma (8k/4%), Marin (6k/6%), Santa Cruz (9k/8%), Mendocino (7k/26%), Humboldt (6k/10%), Butte (2k/2%)

Communication:

- 48 (+30) AT&T sites out of service with restricted access



State / Local Response:

- CA EOC: Full Activation (Flooding)
- The cities of Sacramento, Atherton, and Placerville, and the counties of Sacramento, Monterey, San Joaquin, El Dorado, Yolo, Santa Clara, Merced, Amador, Butte, Calaveras & San Mateo Counties have issued Proclamations of Local Emergency
- 30 county EOCs activated
- Tuolumne Band of Mi-Wuk Indians declared State of Emergency
- Gov: Declared State of Emergency; CA NG authorized to use high water vehicles
 - Activated the State Operations Center and Flood Operation Center for the city of Sacramento

FEMA / Federal Response:

- US&R: Confirmed availability of system resources
- FEMA LNO deployed to CA EOC
- 3 Tribal LNOs deployed to CA EOC
- Regional Backup IMATs available; FEMA Region IX IMAT-2 identified/stand-by
- 1 USACE LNO deployed to CA EOC
- 1 NWS LNO deployed to CA EOC
- The National Watch and FEMA Region IX will continue to monitor

Transportation:

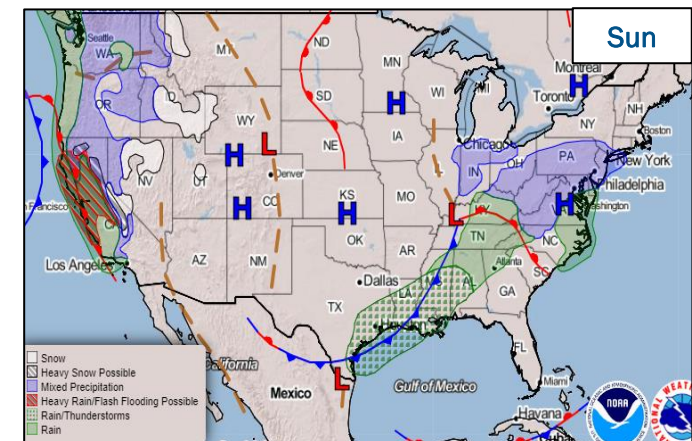
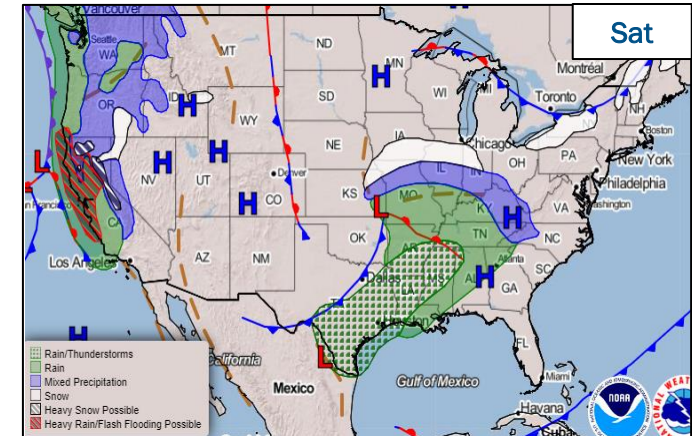
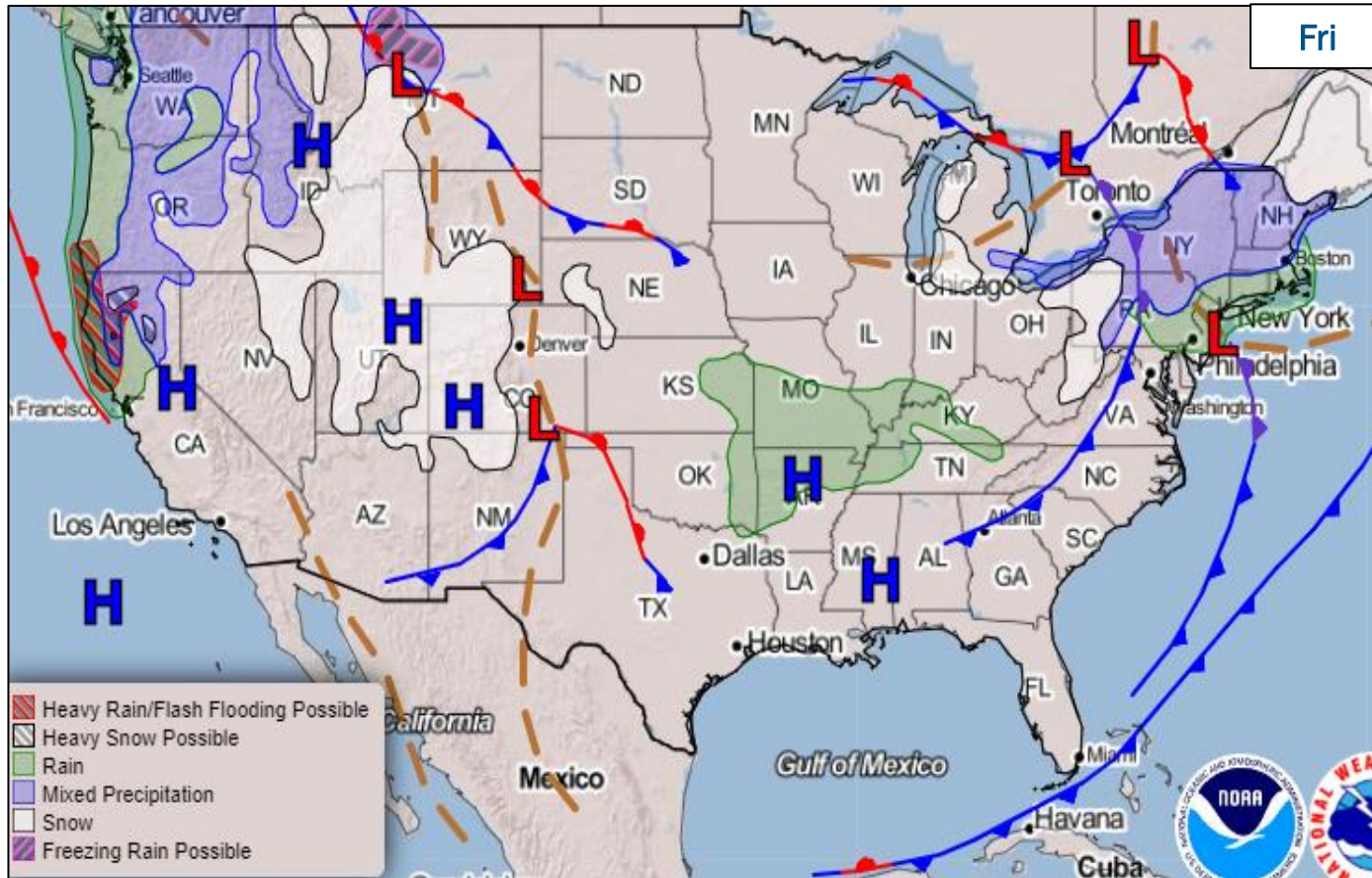
- Multiple road closures due to flooding; debris removal ongoing in 7 counties
- Amtrak service between Seattle and Los Angeles scheduled to resume today
- Union Pacific track outages due to washouts

Hazardous Materials:

- Yolo County wastewater pumping station down. Volunteer Fire Dept providing water to residents for sewage

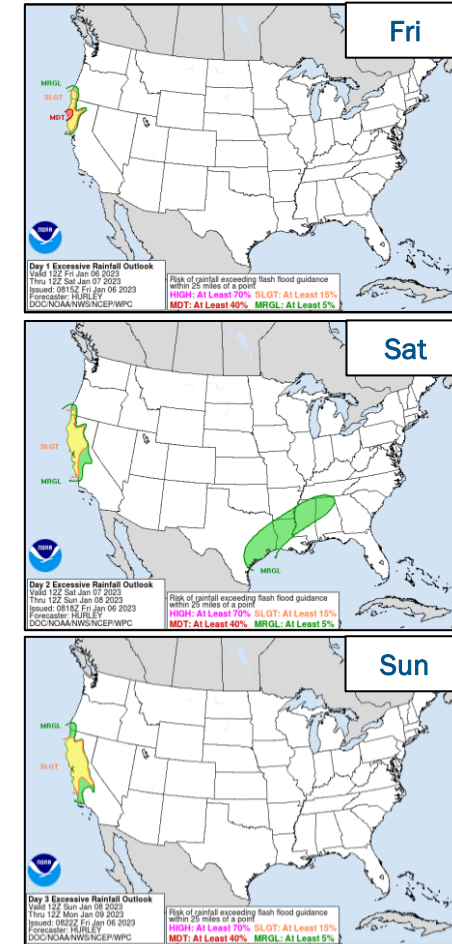
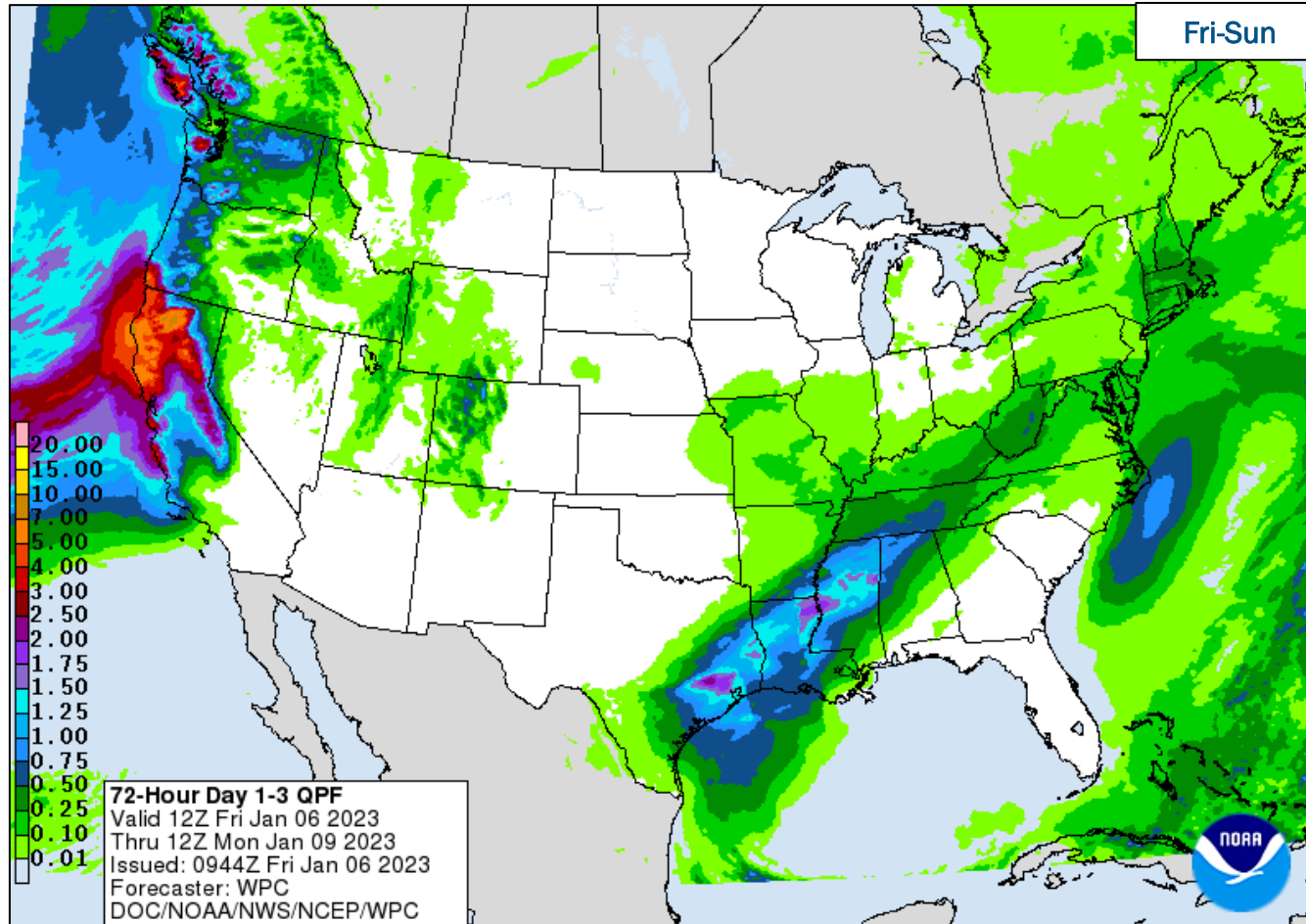


National Weather Forecast



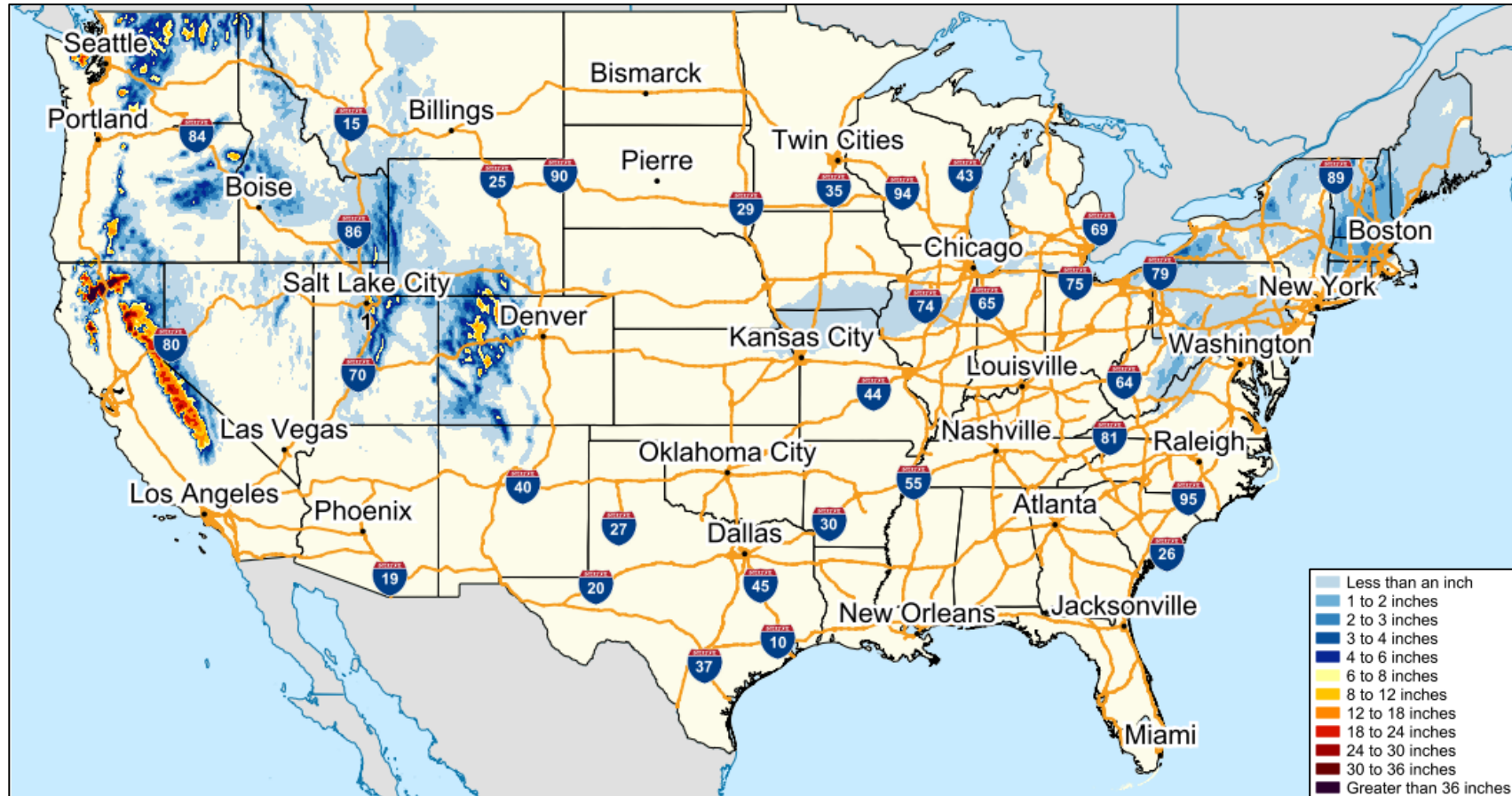
FEMA

Precipitation & Excessive Rainfall



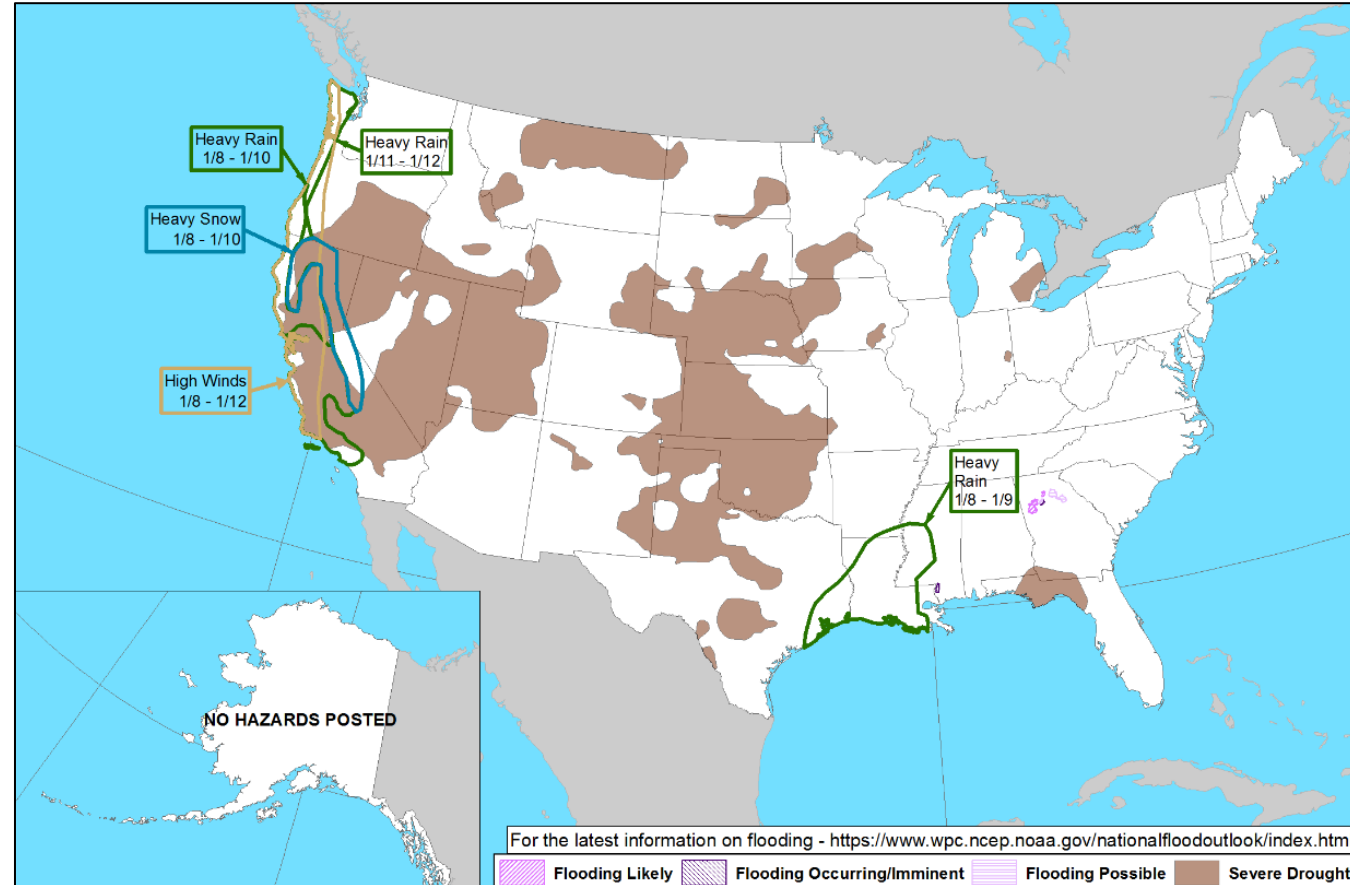
FEMA

Snowfall Forecast



FEMA

Hazards Outlook – Jan 8-12

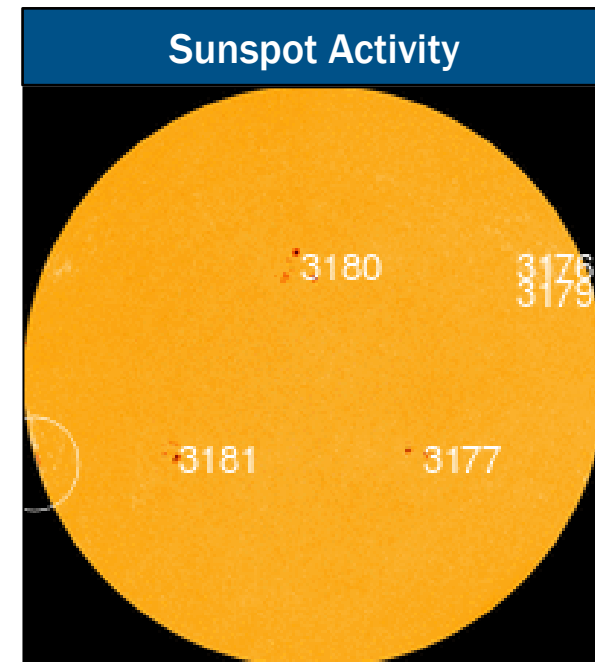
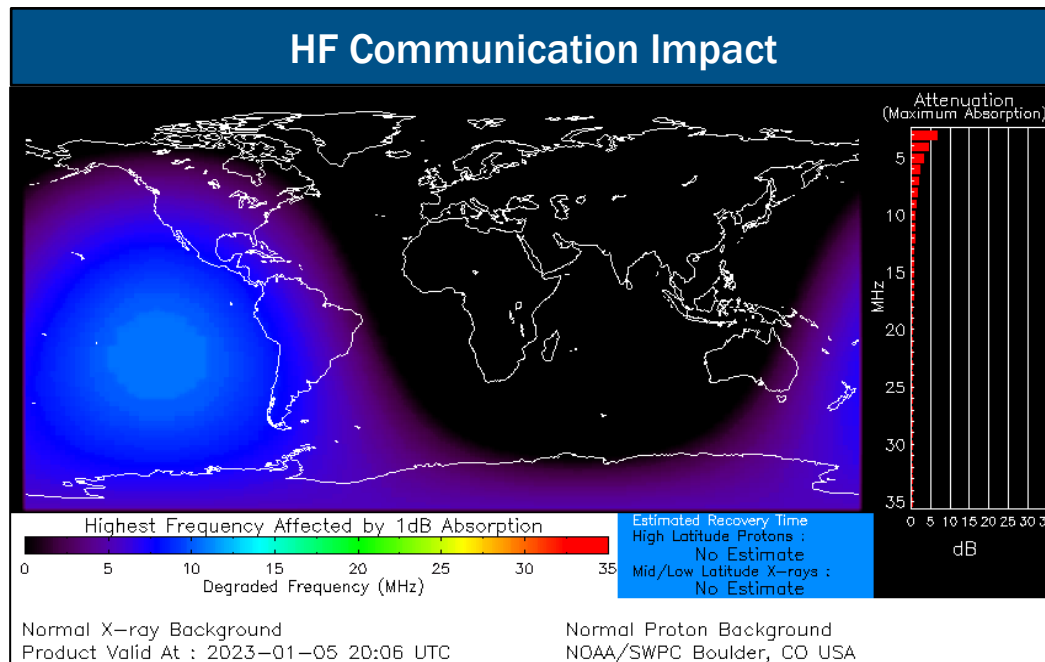


FEMA

Space Weather Outlook

	Space Weather Activity	Geomagnetic Storms	Solar Radiation	Radio Blackouts
Past 24 Hours	Strong	None	None	R3
Next 24 Hours	None	None	None	None

For further information on NOAA Space Weather Scales refer to: <http://www.swpc.noaa.gov/noaa-scales-explanation>
 For further information on Sunspot Activity refer to: <https://www.swpc.noaa.gov/phenomena/sunspotssolar-cycle>



FEMA

FEMA Common Operating Picture

15
Joint Field
Offices

9
Virtual Joint
Field Offices

54
Major
Disasters

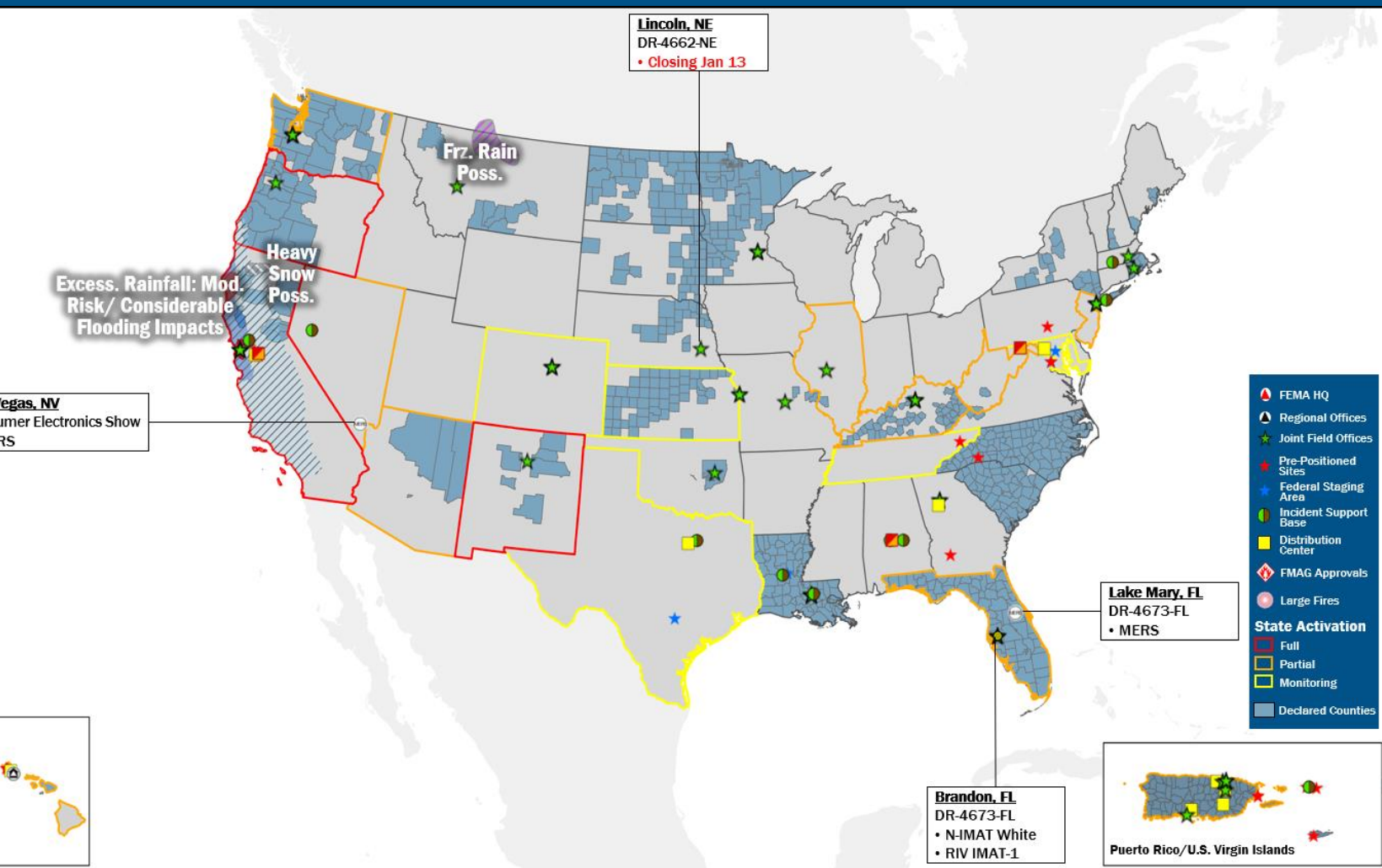
12
Emergency
Declarations

Friday
January 6, 2023
8:30 a.m. ET

FEMA HQ		
NWC	NRCC	
Monitoring	Rostered	
FEMA REGIONS		
Watch	RRCC	
Monitoring	I	Rostered
Monitoring	II	Rostered
Monitoring	III	Rostered
Monitoring	IV	Rostered
Monitoring	V	Rostered
Monitoring	VI	Rostered
Monitoring	VII	Rostered
Monitoring	VIII	Rostered
Monitoring	IX	Rostered
Monitoring	X	Rostered
Notes:		
RWCs/RRCCs: All at Monitoring/Rostered	STATE EOCs: <ul style="list-style-type: none"> NJ: TC/Ida, Monkeypox KY/TN/WA/ WV: Winter Weather CO/NJ: Avian Influenza PR: TC Fiona FL: TC Ian IL: SW Border Bus Reception and Coordination CA/NM: Flooding NM: Wildfires TX: Severe Weather TX: Ongoing Operations KS: All Hazards CO: Public Health Support, Suncoar Refinery AZ/CO: SW Border Coordination AS/CA: Seismic Activity OR: RSV & Influenza Surge WA: European Green Crabs, Flu & RSV Season DC: First Amendment Activities 	
Surge Capacity Force		
Rostered 7,686	Deployed 0	

N-IMATs	
2-4 Teams Available	
Red	
White	FL
Blue	
Gold	
R-IMATs	
≥ 7 Teams Available	
I	(2)
II	
III	
IV-1	FL
IV-2	
V	(1)
VI-1	Personnel (3)
VI-2	
VII	
VIII	
IX-1	Personnel
IX-2	
X	Personnel
<ul style="list-style-type: none"> Fully Mission Capable (FMC) Partially Mission Capable (PMC) Not Mission Capable (NMC) Deployed 	

REGIONAL BREAKDOWN			
	JFO/VJFO	DR	EM
I	2/0	5	0
II	2/3	5	5
III	0/0	3	0
IV	2/1	8	4
V	2/0	4	0
VI	2/1	3	3
VII	2/1	4	0
VIII	1/1	4	0
IX	0/1	7	0
X	2/1	11	0



FEMA HQ

- Regional Offices
- Joint Field Offices
- Pre-Positioned Sites
- Federal Staging Area
- Incident Support Base
- Distribution Center
- FMAG Approvals
- Large Fires

State Activation

- Full
- Partial
- Monitoring
- Declared Counties

IM Workforce

13,296 (+17) Assigned
3,572 (-17) Unavailable
5,088 (+72) Deployed

35% / 4,636 (-38) Available

IM Cadre Availability ≤ 25% Availability

Disability Integration: 23% (15/64); Environmental Planning and Historic Preservation: 22% (187/836); Field Leadership: 23% (33/141); Operations: 25% (91/369); Public Assistance: 18% (401/2,193); Planning: 21% (101/478)

MERS ≥ 66%

36 Assigned
0 Unavailable
0 Deployed

36 Available

US&R ≥ 66%

28 Assigned
3 (+1) Unavailable
0 Deployed

25 (-1) Available

FCO ≤ 1 Type I

50 Assigned
2 Unavailable
42 (26 FCOR) Deployed

6 Available

Joint Preliminary Damage Assessments

Region	State / Location	Incident	IA	Number of Counties		Start - End
			PA	Requested	Complete	
VIII	ND	Winter Storm Nov 9-11	IA	0	0	N/A
			PA	10	0	12/21 - TBD
	Oglala Sioux Tribe	Winter Storm Dec 12-26	IA	0	0	N/A
			PA	1	0	1/2 - TBD
	Rosebud Sioux Tribe	Winter Storm Dec 12-26	IA	0	0	N/A
			PA	1	0	1/2 - TBD
IX	HI	Mauna Loa Volcanic Eruption Nov 27 - Dec 26	IA	0	0	N/A
			PA	1	0	1/5 - TBD



FEMA

Declaration Requests in Process – 3

State / Tribe / Territory – Incident Description	Type	IA	PA	HM	Requested
UT – Severe Storms and Flooding	DR		X	X	Oct 19
CA – Heat Dome and Wildfires	DR	X	X	X	Oct 26
WA – Severe Winter Storms, Straight-line winds, Flooding, Landslides, and Mudslides	DR		X	X	Dec 28



FEMA



FEMA

Helping people before, during, and after disasters.



Scan to subscribe to this briefing.