

FEMA National Watch Center

Daily Operations Briefing

Thursday, January 5, 2023

8:30 a.m. ET



FEMA

National Current Ops / Monitoring

New Significant Incidents / Ongoing Ops

- Heavy Rain / Flooding – California

Hazard Monitoring

- Freezing Rain – Great Lakes & Northeast
- Heavy Snow – Sierra Nevada Mountains
- Slight risk of excessive rainfall – California

Disaster Declaration Activity

- No new declaration activity

Event Monitoring

- No significant events



FEMA

Heavy Rain / Flooding – California

Situation: A significant atmospheric river event will continue to affect California bringing heavy to excessive rainfall, flooding with debris flows and landslides near recent burn scar areas, heavy mountain snow and high winds. The next system is anticipated to bring heavy rain into northern California by Friday night, Flood and Flash Flood Watches, High Winds Warnings, and Winter Storm Warnings are in effect throughout coastal California.

Lifeline Impacts: (FEMA RIX SPOTREP 11:52 p.m. ET, Jan 4)

Safety and Security:

- Mandatory evacuations issued in Sacramento, Santa Cruz, San Mateo and Santa Barbara Counties, approx. 11k residents
- North Fork Dam reportedly compromised; water potentially overtopping spillway

Food, Water, Sheltering:

- 24 shelters; 240 occupants (ARC Shelter Report, as of 6:47 a.m. ET & FEMA RIX SPOTREP 11:52 p.m. ET, Jan 4)

Health and Medical:

- 4 (+1) confirmed storm related fatalities

Energy: (Eagle-I, as of 5:45 a.m. ET, Jan 5)

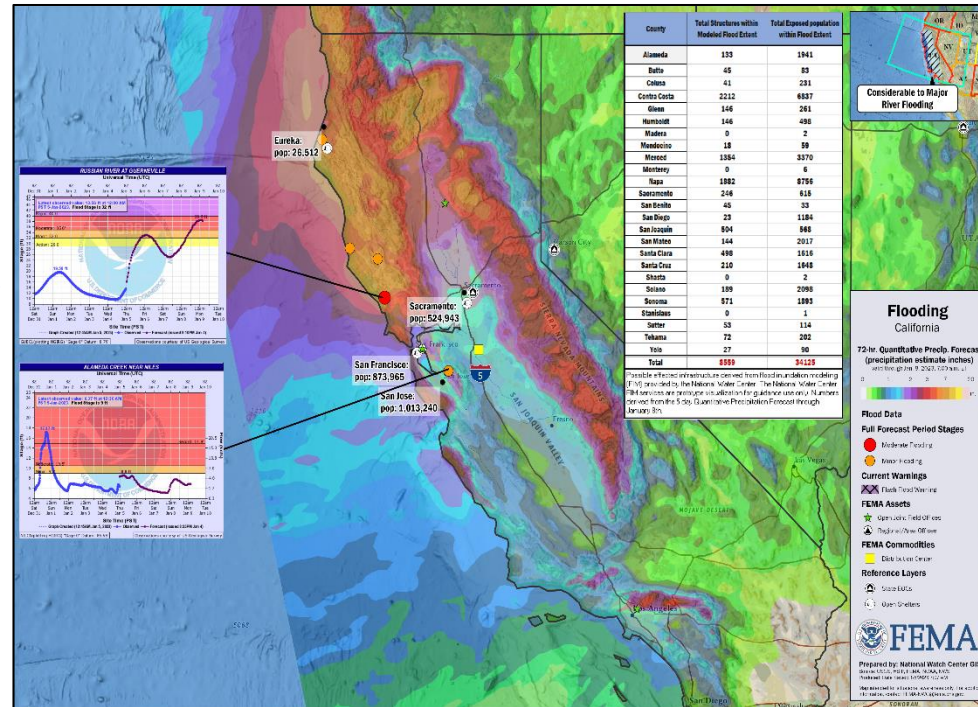
- 181k (1.0%) customers without power statewide

Communication:

- 18 AT&T sites out of service with restricted access

Transportation:

- Multiple road closures due to flooding
- Amtrak trains 11 & 14 between Seattle and Los Angeles cancelled service due to winter weather
- Union Pacific track outages due to washouts and anticipates closures on the Sacramento and Lone routes



State / Local Response:

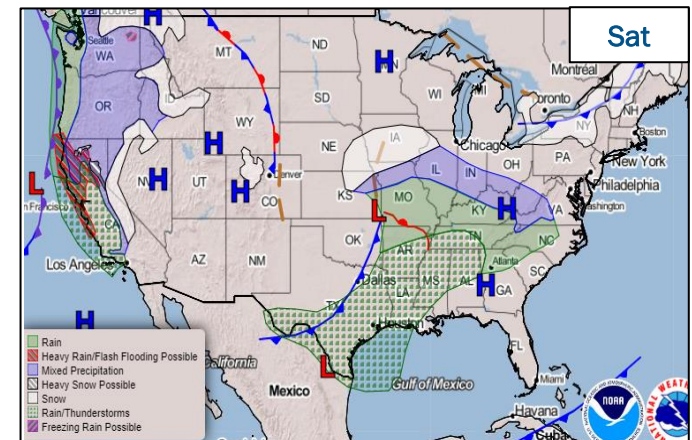
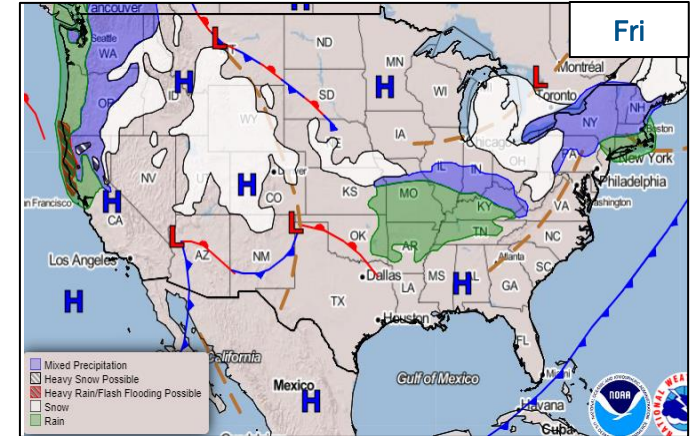
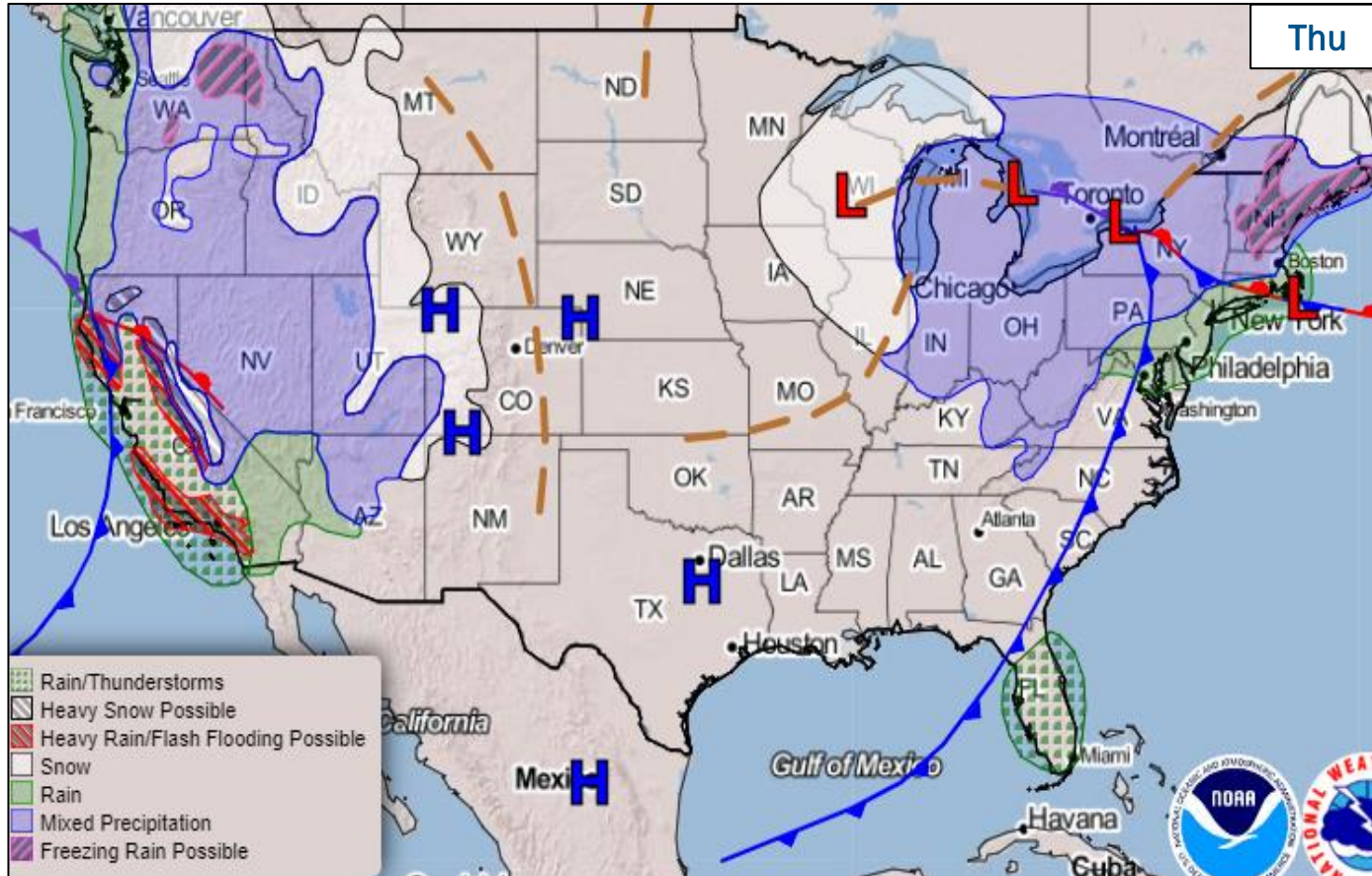
- CA EOC: Full Activation (Flooding)
- The cities of Sacramento and Placerville, and the counties of Sacramento, Monterey, San Joaquin, El Dorado, Calaveras & San Mateo Counties have issued Proclamations of Local Emergency
- Tuolumne Band of Mi-Wuk Indians declared State of Emergency
- Governor declared State of Emergency; CA NG authorized to use high water vehicles

FEMA / Federal Response:

- US&R: Confirmed availability of system resources
- FEMA LNO deployed to CA EOC
- 3 Tribal LNOs deployed to CA EOC
- Regional Backup IMATs available; FEMA Region IX IMAT-2 identified/stand-by
- 1 USACE LNO deployed to CA EOC
- 1 NWS LNO deployed to CA EOC
- The National Watch and FEMA Region IX will continue to monitor

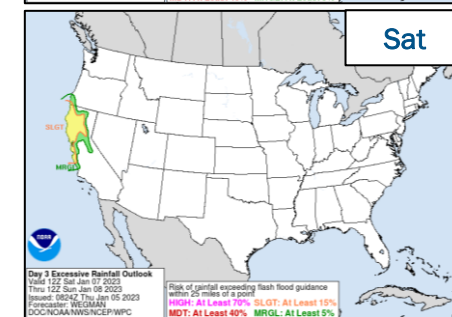
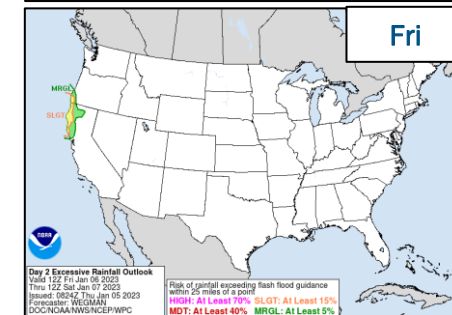
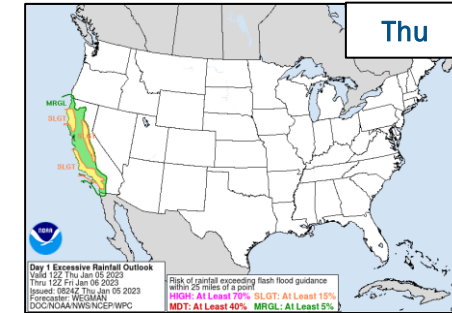
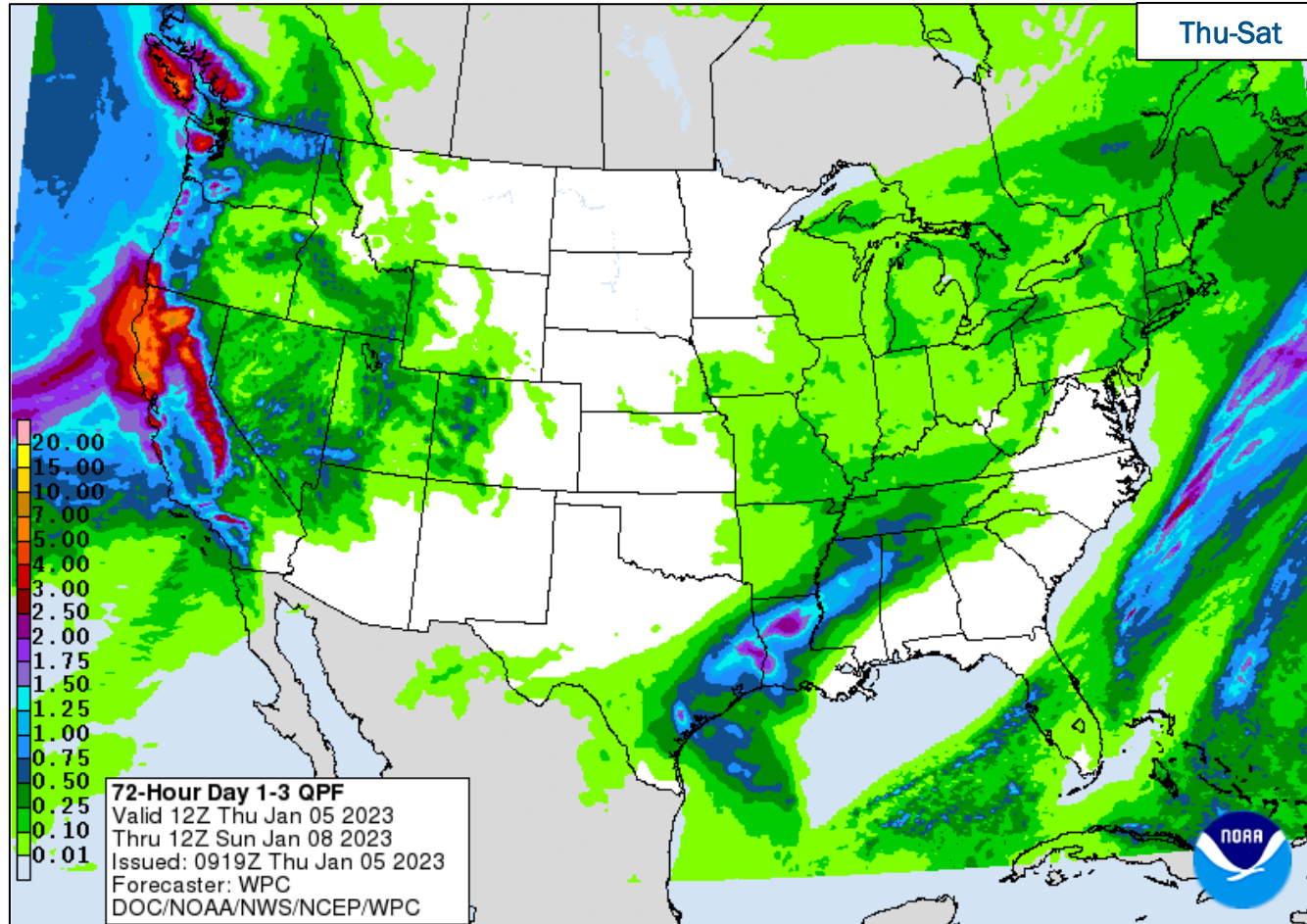


National Weather Forecast



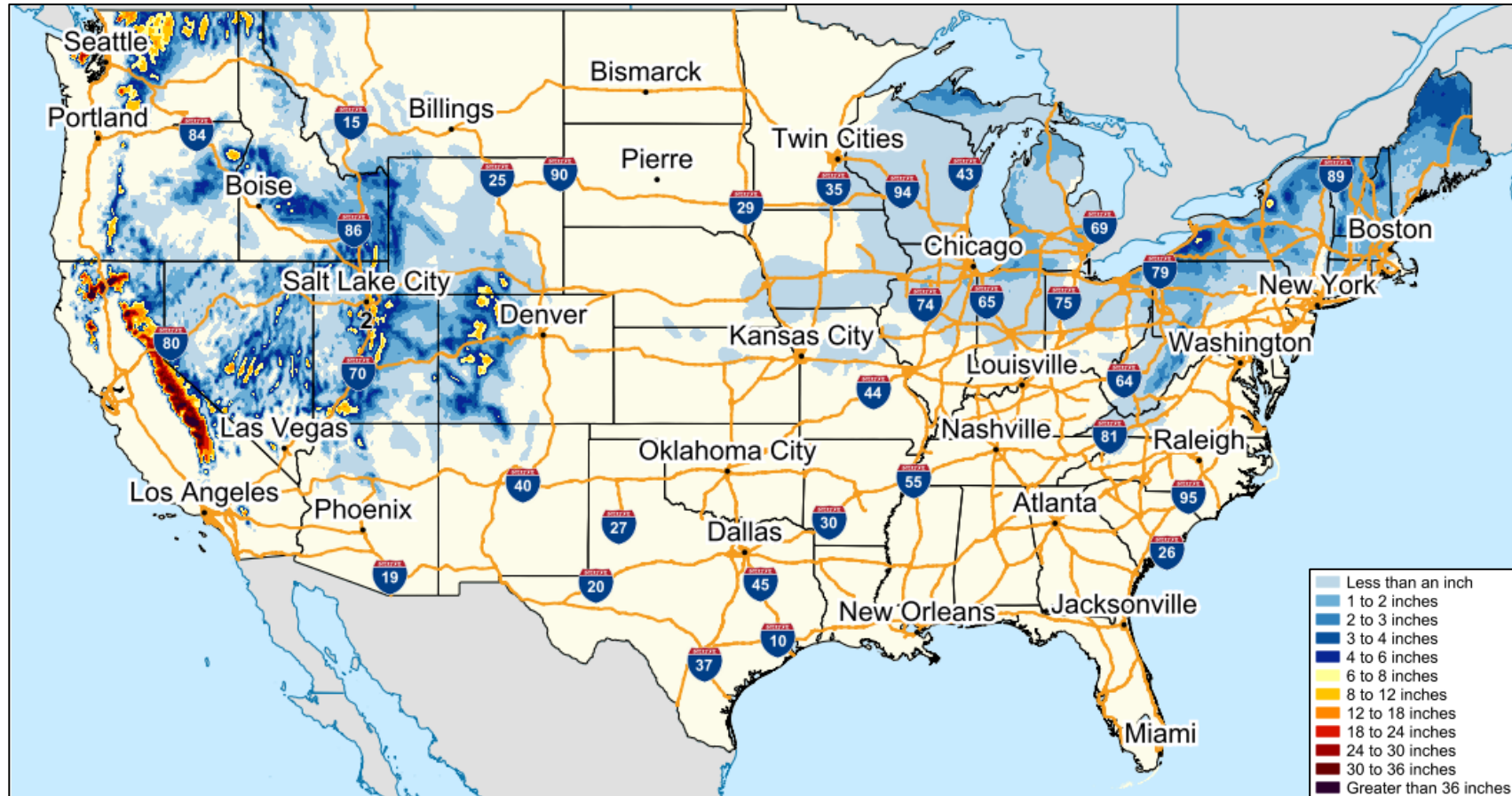
FEMA

Precipitation & Excessive Rainfall



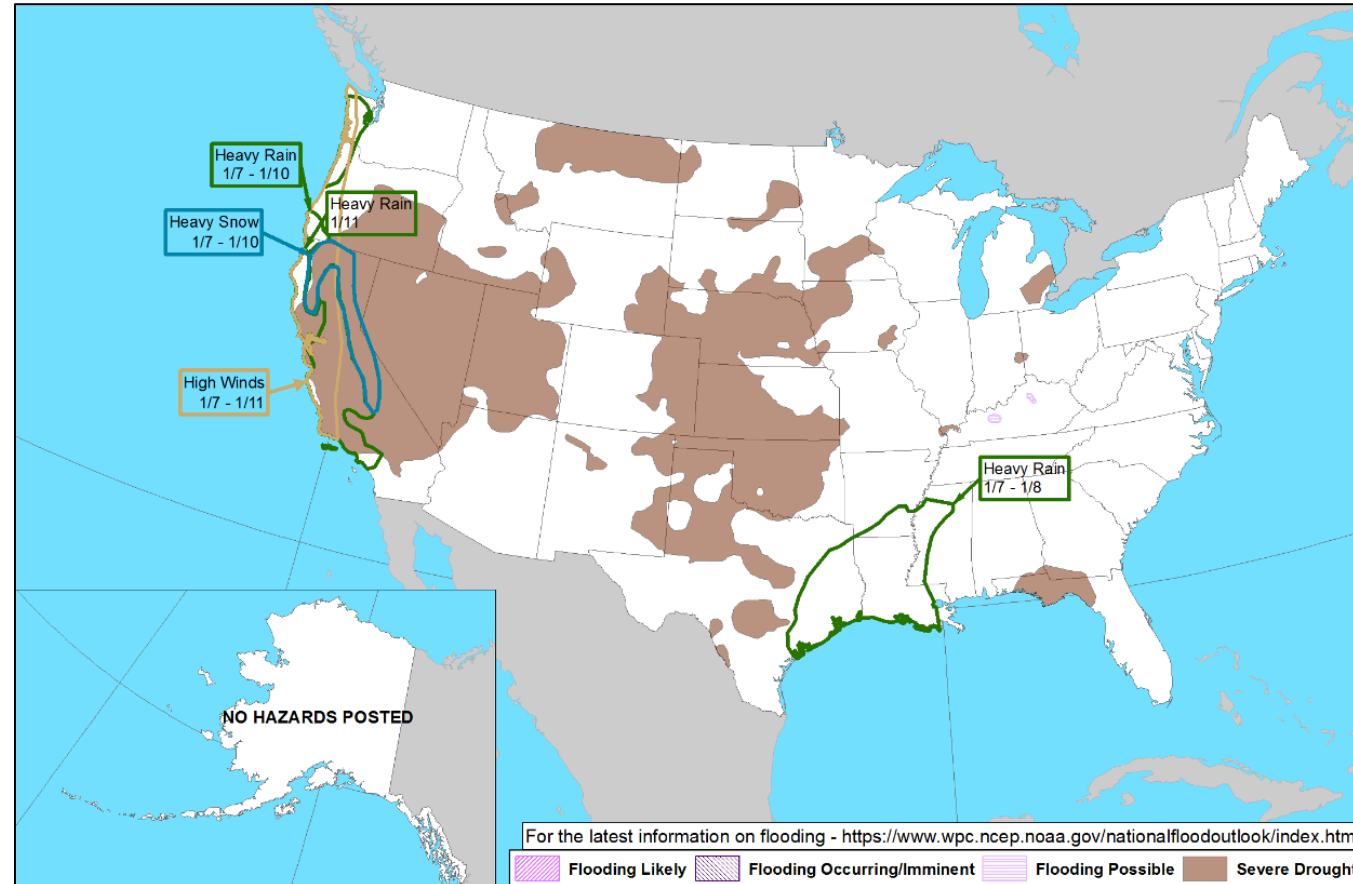
FEMA

Snowfall Forecast



FEMA

Hazards Outlook – Jan 7-11



FEMA

FEMA Common Operating Picture

15
Joint Field
Offices

9
Virtual Joint
Field Offices

54
Major
Disasters


12
Emergency
Declarations

Thursday
January 5, 2023
8:30 a.m. ET


FEMA HQ		
NWC	NRCC	
Monitoring	Rostered	
FEMA REGIONS		
Watch	RRCC	
Monitoring	I	Rostered
Monitoring	II	Rostered
Monitoring	III	Rostered
Monitoring	IV	Rostered
Monitoring	V	Rostered
Monitoring	VI	Rostered
Monitoring	VII	Rostered
Monitoring	VIII	Rostered
Monitoring	IX	Rostered
Monitoring	X	Rostered
Notes:		
RWCCs/RRCCs:	STATE EOCs:	
	<ul style="list-style-type: none"> NJ: TC Ida, Monkeypox CO/GA/KY/TN/WA/WV/WY: Winter Weather CO/NJ: Avian Influenza PR: TC Fiona FL: TC Ian IL: SW Border Bus Reception and Coordination CA/NM: Flooding CO/NM: Wildfires AL/TX: Severe Weather TX: Ongoing Operations KS: All Hazards CO: Public Health Support AZ/CO: SW Border Coordination AS/CA: Seismic Activity OR: RSV & Influenza Surge WA: European Green Crabs/Flu & RSV Season 	
Surge Capacity Force		
Rostered 7,686 (-5)	Deployed 0	

N-IMATs	
2-4 Teams Available	
Red	
White	FL
Blue	
Gold	
R-IMATs	
≥ 7 Teams Available	
I	2
II	Reconstituting
III	Personnel
IV-1	FL
IV-2	
V	1
VI-1	3
VI-2	
VII	
VIII	
IX-1	Personnel
IX-2	
X	Personnel


REGIONAL BREAKDOWN			
	JFO/VJFO	DR	EM
I	2/0	5	0
II	2/3	5	5
III	0/0	3	0
IV	2/1	8	4
V	2/0	4	0
VI	2/1	3	3
VII	2/1	4	0
VIII	1/1	4	0
IX	0/1	7	0
X	2/1	11	0




Alaska




Northern Mariana Islands



Guam

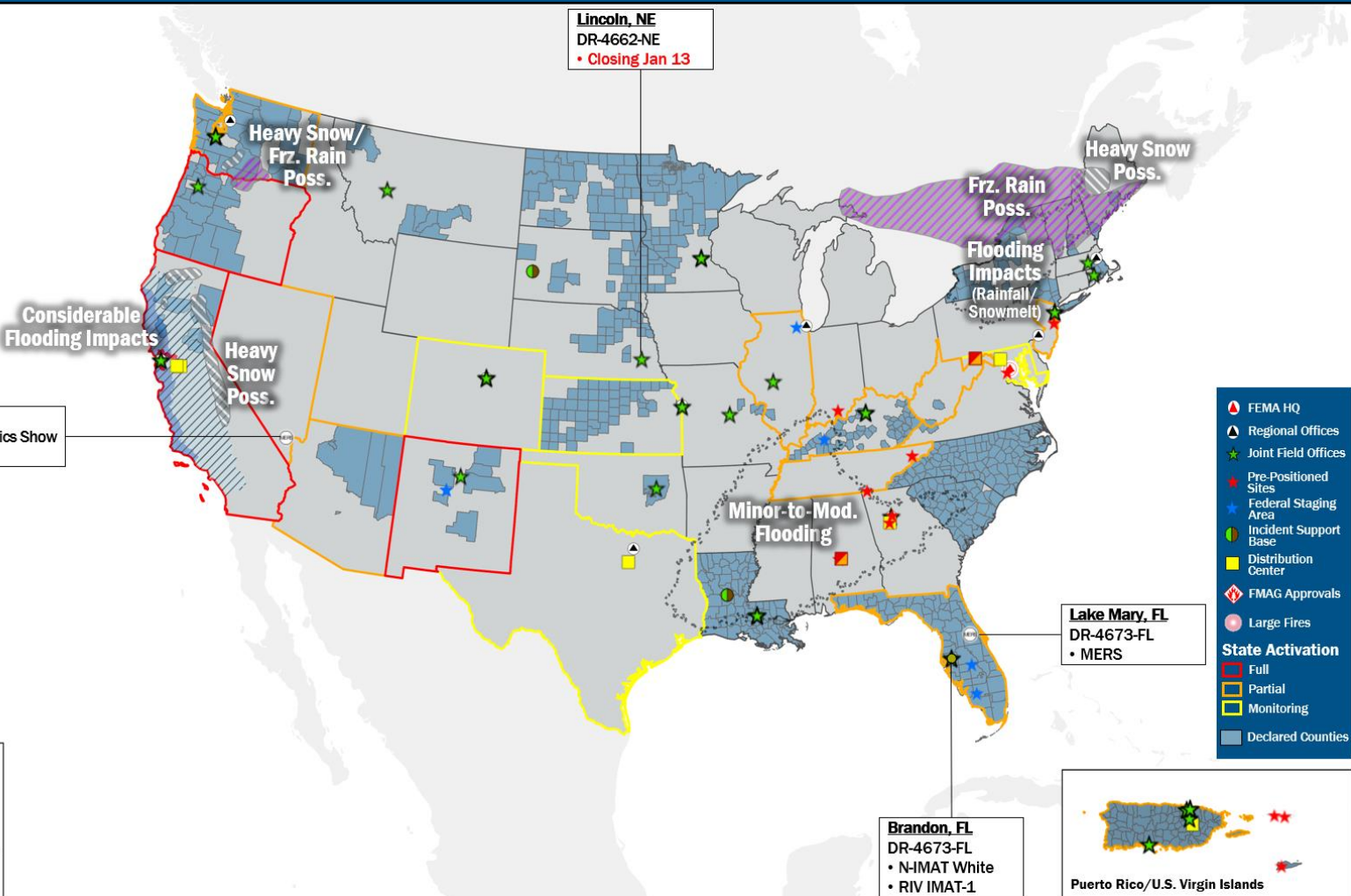


American Samoa



Hawaii

Las Vegas, NV
Consumer Electronics Show
• MERS



IM Workforce

13,279 (-1) Assigned
3,589 (-11) Unavailable
5,016 (+16) Deployed

35% / 4,674 (-6) Available

IM Cadre Availability ≤ 25% Availability

Disability Integration: 22% (14/64); Environmental Planning and Historic Preservation: 23% (189/836); Field Leadership: 23% (32/141); Operations: 25% (93/369); Public Assistance: 18% (395/2,194); Planning: 21% (97/473)

MERS

≥ 66%

36 Assigned
0 Unavailable
2 (+1) Deployed

34 (-1) Available

US&R

≥ 66%

28 Assigned
2 Unavailable
0 Deployed

26 Available

FCO

≤ 1 Type I

50 (-1) Assigned
2 (-1) Unavailable
42(-2) (26 FCOR) Deployed

6 (-2) Available

Joint Preliminary Damage Assessments

Region	State / Location	Incident	IA	Number of Counties		Start - End
			PA	Requested	Complete	
VI	OK	Severe Storms, Tornadoes, and Floods Nov 4 and continuing	IA	0	0	N/A
			PA	4	4	11/18 - 12/12
VIII	ND	Winter Storm Nov 9-11	IA	0	0	N/A
			PA	10	0	12/21 - TBD
	Oglala Sioux Tribe	Winter Storm Dec 12-26	IA	0	0	N/A
			PA	1	0	1/2 - TBD
	Rosebud Sioux Tribe	Winter Storm Dec 12-26	IA	0	0	N/A
			PA	1	0	1/2 - TBD
IX	HI	Mauna Loa Volcanic Eruption Nov 27 - Dec 26	IA	0	0	N/A
			PA	1	0	1/5 - TBD



FEMA

Declaration Requests in Process – 3

State / Tribe / Territory – Incident Description	Type	IA	PA	HM	Requested
UT – Severe Storms and Flooding	DR		X	X	Oct 19
CA – Heat Dome and Wildfires	DR	X	X	X	Oct 26
WA – Severe Winter Storms, Straight-line winds, Flooding, Landslides, and Mudslides	DR		X	X	Dec 28



FEMA



FEMA

Helping people before, during, and after disasters.



Scan to subscribe to this briefing.