

The Disaster Center is dedicated to the idea that disaster mitigation is cost effective and individuals pursuing their own interest are the greatest potential force for disaster reduction.

Please consider making a small donation to the Disaster Center



When disaster mitigation is cost effective, we are on the road to bringing disasters to an end.



FEMA

Daily Operations Briefing

Thursday, November 14, 2019

8:30 a.m. EST

National Current Operations & Monitoring



Significant Incidents or Threats:

- None

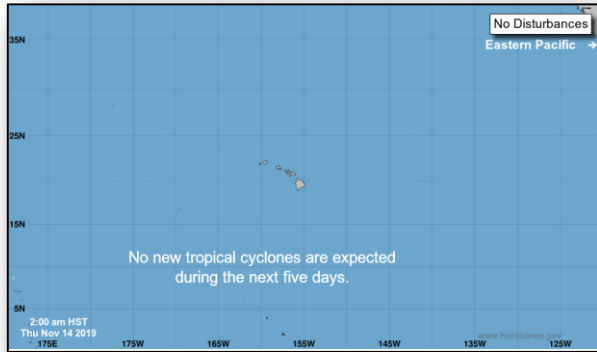
Tropical Activity:

- Atlantic: No new tropical cyclones expected during the next five days
- Eastern Pacific: Disturbance 1: High (80%); Disturbance 2: Low (Near 0%)
- Central Pacific: No new tropical cyclones expected during the next five days
- Western Pacific: Monitoring Tropical Storm Fengshen

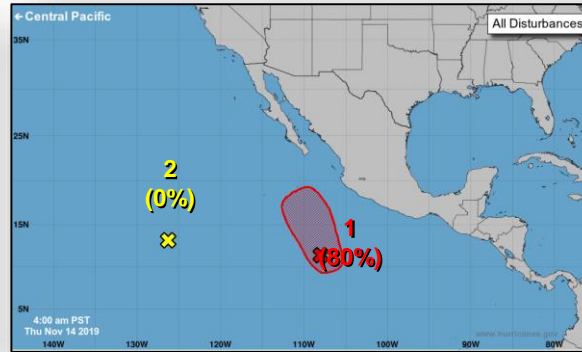
Declaration Activity:

- Amendment no. 1 to FEMA-4432
- Amendment no. 1 to FEMA-4452

Tropical Outlook – Five Day



Central Pacific



Eastern Pacific

Disturbance 1 (as of 7:00 am EST)

- Several hundred miles S of the southern tip of the Baja California, Mexico
- Moving slowly N
- Formation chance through 48 hours: **High (80%)**
- Formation chance through 5 days: **High (80%)**

Disturbance 2 (as of 1:00 am EST)

- Several hundred miles WSW of Baja California, Mexico
- Formation chance through 48 hours: **Low (Near 0%)**
- Formation chance through 5 days: **Low (Near 0%)**



Atlantic

Current Disturbances & 5 Day Cyclone Formation: **X** < 40% | **OX** 40-60% | **XX** > 60%
 Tropical / Sub-Tropical Cyclone: **O** Depression | **SO** Storm | **RO** Hurricane | **OX** Post-Tropical Cyclone / Remnants

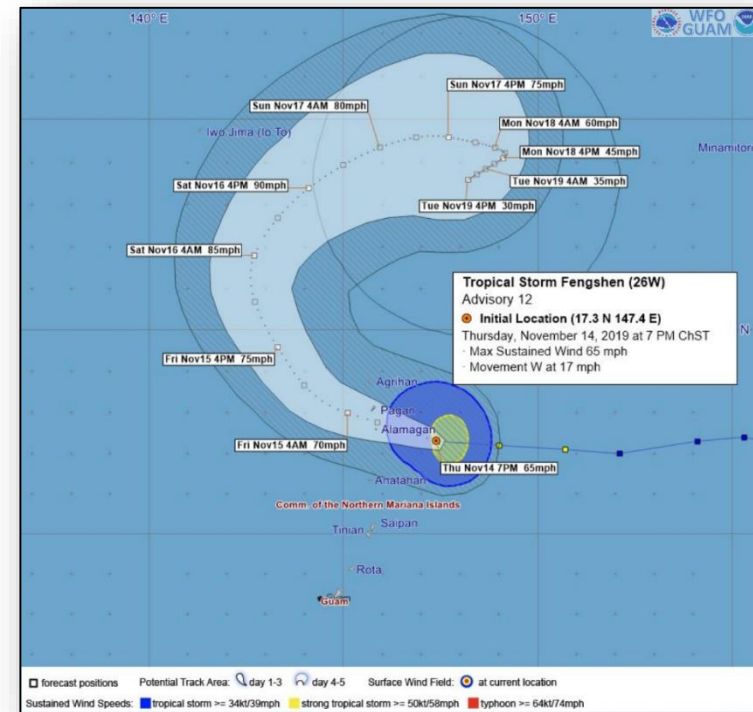
Potential track area: **○** Day 1-3 | **◐** Day 4-5 | Watches: **○** Hurricane | **○** Trop Stm | Warnings: **■** Hurricane | **■** Trop Stm | Current wind extent: **■** Hurricane | **■** Trop Stm

Tropical Outlook – Pacific



Tropical Storm Fengshen (Warning #12 as of 5:00 a.m. EST)

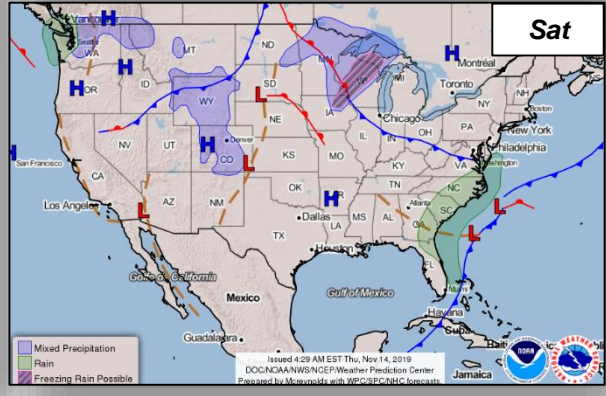
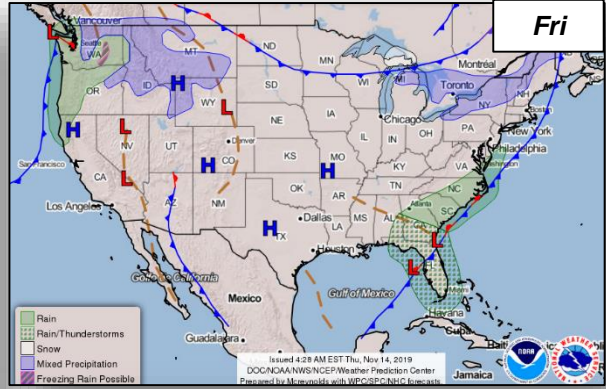
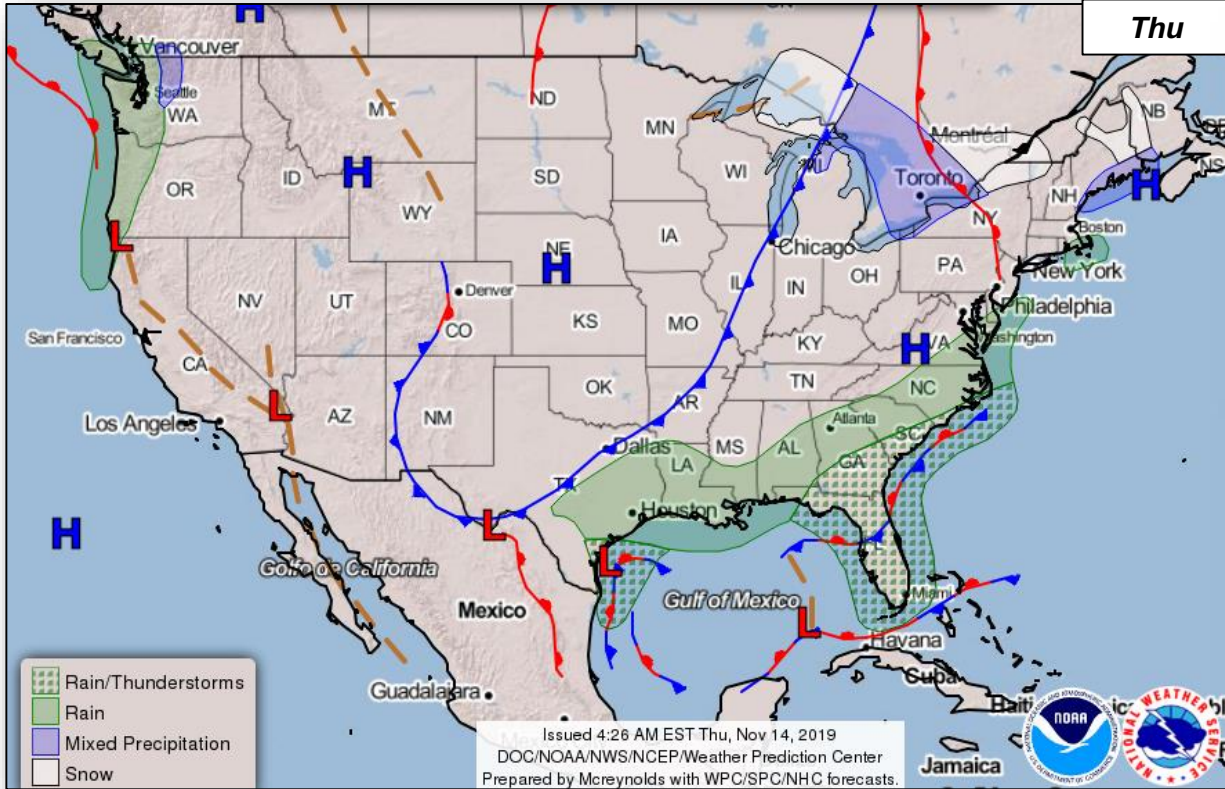
- Located about 320 miles NE of Guam; 105 miles ESE of Alamagan
- Moving west at 17 mph
- Maximum winds of 65 mph
- Tropical storm force winds extend 105 miles
- Expected to strengthen becoming a typhoon shortly after it passes the Marianas
- Typhon Warning in effect for northern CNMI, expected early Friday morning
- CPA:
 - 9 miles to Alamagan Nov 14, 10 a.m. EST
 - 24 miles to Pagan Nov 14, 11 a.m. EST
 - 67 miles to Agrihan Nov 14, 12 p.m. EST



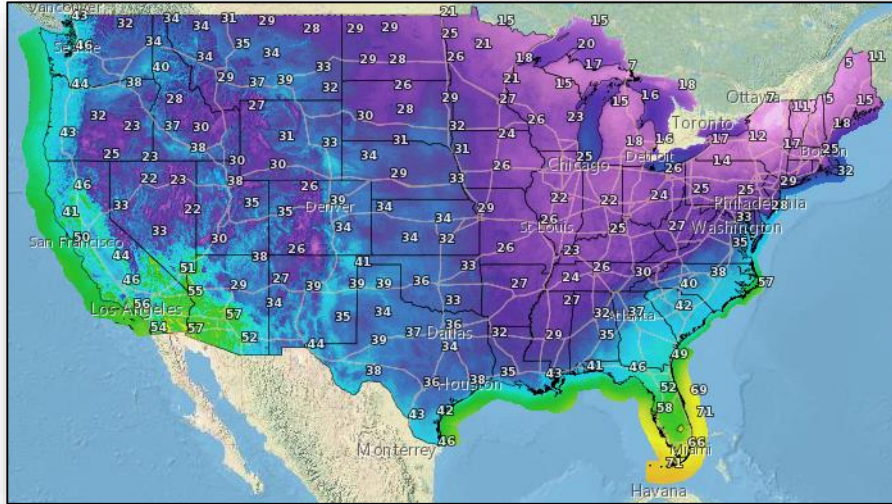
Current Disturbances & 5 Day Cyclone Formation: ✕ < 40% | ✖ 40-60% | ✗ > 60%
 Tropical / Sub-Tropical Cyclone: ○ Depression | ● Storm | ● Hurricane | ● Post-Tropical Cyclone / Remnants

Potential track area: Day 1-3 | Day 4-5 | Watches: Hurricane | Trop Stm | Warnings: Hurricane | Trop Stm | Current wind extent: Hurricane | Trop Stm

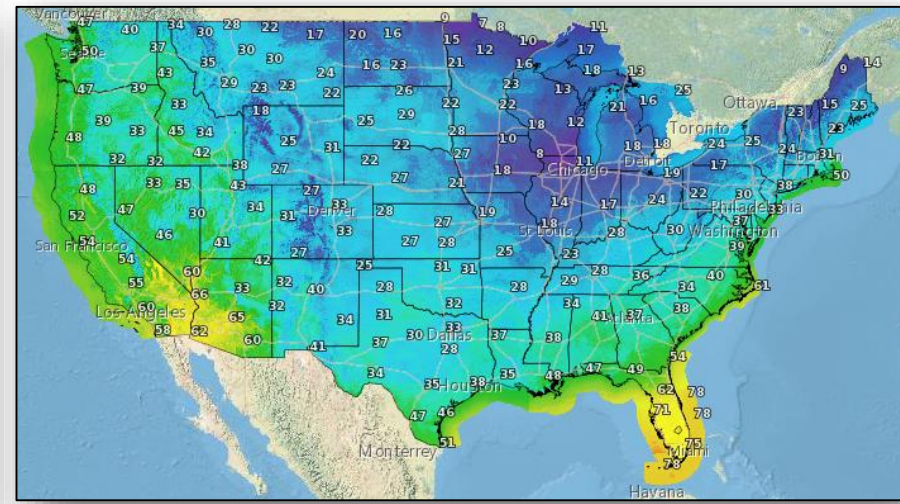
National Weather Forecast



Forecast Lows/Wind Chills



Forecast Lows – Next 24 Hours



Forecast Wind Chills – Next 24 Hours

* Note: color scales different

Joint Preliminary Damage Assessments



Region	State / Location	Event	IA/PA	Number of Counties		Start – End
				Requested	Completed	
I	VT	Severe Flooding Oct 31 – Nov 1, 2019	IA	0	0	N/A
			PA	8	0	11/5 – TBD
II	NY	Heavy Rain & Strong Wind Storm Oct 31 – Nov 1	IA	5	0	TBD
			PA	18	0	TBD
IV	MS	Tropical Storm Olga Oct 26, 2019	IA	0	0	N/A
			PA	16	4 (+4)	11/12 – TBD
	TN		IA	0	0	N/A
			PA	9	0	11/13 – TBD
X	AK	Swan Lake Fire (Kenai Pen. Borough) Jun 5, 2019	IA	0	0	N/A
			PA	1	0	11/12 – TBD

Declaration Requests in Process – 2



State / Tribe / Territory – Incident Description	Type	IA	PA	HM	Requested
SD - Severe Storms, Tornadoes, and Flooding (Sep 9-26)	DR	X	X	X	Oct 25
SD – Severe Storms, Tornadoes, and Flooding (Aug 2-11) - Appeal	DR		X	X	Nov 5

Declaration Amendments



Declaration	Number	Issued	Action
FEMA- 4432-DR-OR	1	Nov 8, 2019	Appoints Dolph A Diemont FCO
FEMA- 4452-DR-OR	1	Nov 8, 2019	Appoints Dolph A Diemont FCO



FEMA

FEMA Common Operating Picture

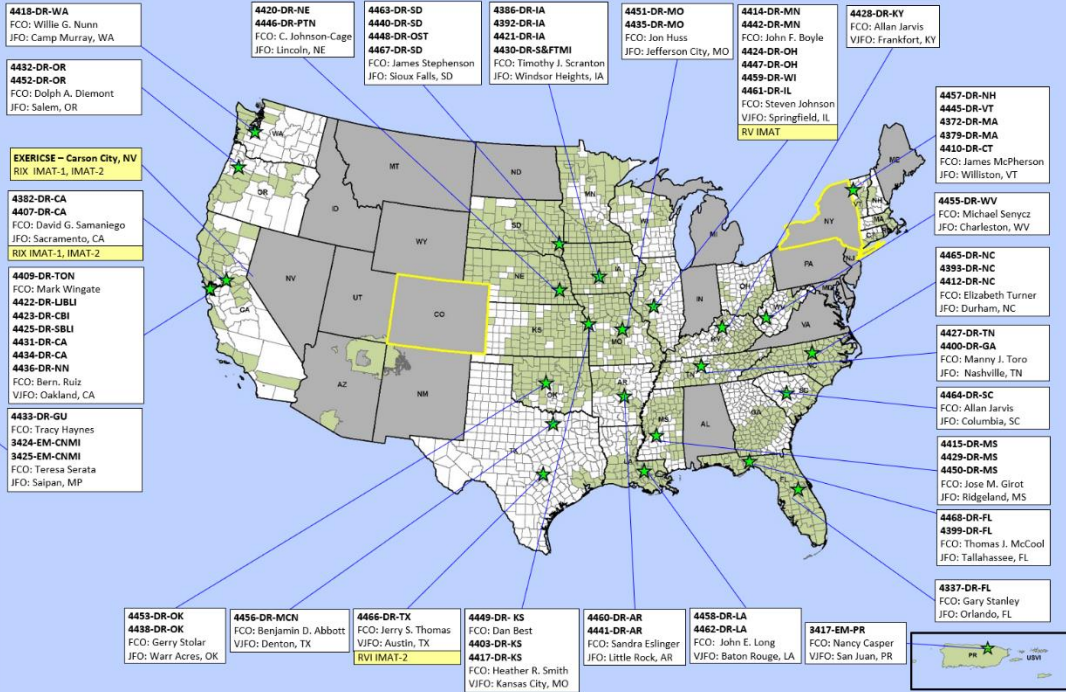
FEMA HQ	
NWC	NRCC
Monitoring	GOLD

FEMA REGIONS		
WATCH	RRCC	
Monitoring	I	Rostered
Monitoring	II	Rostered
Monitoring	III	Rostered
Monitoring	IV	Rostered
Monitoring	V	Rostered
Monitoring	VI	Rostered
Monitoring	VII	Rostered
Monitoring	VIII	Rostered
Monitoring	IX	Rostered
Monitoring	X	Rostered

Notes:
 CO: Wildfires
 NY: High Winds

Major Disasters (DR): 61
 Emergency Disasters (EM): 3
 ★ JFOs: 18 / VJFOs: 8
 ● Staging Area
 ■ Declared County
 ■ Fully Activated
 ■ Partially Activated
 ■ Monitoring

As of 9:00 a.m. EST November 14, 2019
 Created by FEMA NWC



N-IMATs	
3 Teams	
Red	
Blue	
Gold	

R-IMATs	
≥ 7	
I	2
II	
III	
IV-1	
IV-2	
V	IL
VI-1	
VI-2	TX
VII	1
VIII	3
IX-1	CA
IX-2	CA
X	

FMC	PMC
NMC	Deployed

Team:	US&R	MERS	FCOs	FDRCs	IM WORKFORCE
Status	>66%	>66%	≤1 Type 1	≤ 1	
Assigned:	28	36	41	12	13,624 ▲
Unavailable	0	0	2 (-4)	1	4,010 ▲
Deployed:	0	0	32 (-3)	10	5,522 ▲
Available:	28	36	7 (+1)	1	4,092 / 30% ▼

IM CADRE AVAILABILITY SUMMARY	
Cadres with 25% or Less Availability	
EHP 10% (57/573); FL 14% (24/170); FM 25% (66/265); HM 19% (227/1,200); IT 20% (125/613); OPS 24% (70/288); PA 9% (250/2,659); PLAN 22% (88/388); SAF 11% (6/55); SEC 24% (31/132)	



FEMA

FEMA's mission is helping people before, during, and after disasters.

Click [here](#) to subscribe to this briefing.